

Vision Zero Quick-Build Pre-Planning Study

Prepared for:
SFMTA

06/28/2023

SF22-1231.11

FEHR  PEERS

Table of Contents

Executive Summary	1
1. Introduction	4
2. Background	5
3. Study Process and Overview	7
4. Existing Conditions Inventory Development	9
4.1 HIN GIS Network Preparation	9
4.2 Assembling Data Inputs	9
5. Recommendations	14
5.1 Quick-Build Recommendations.....	15
5.1.1 Cost Estimates.....	16
5.2 Potential Corridor Recommendations.....	18
5.2.1 Cost Estimates.....	19

Attachments

Attachment A: Cut Sheets

List of Figures

Figure 1: Citywide HIN Map, Highlighting the 50 Miles of Remaining HIN.....	6
Figure 2: Example Corridor Cut Sheet	15

List of Tables

Table 1: Sample of the Metadata Summary Table	10
Table 2: Collection Method for Improvements.....	12
Table 3: Summary of Recommended Improvements.....	16
Table 4: Cost Estimates of Improvements.....	17
Table 5: Corridor Improvement Descriptions.....	18
Table 6: Corridor Recommendations.....	19
Table 7: Corridor Cost Estimates.....	20

Executive Summary

San Francisco adopted Vision Zero in 2014, a citywide and interdepartmental commitment to prioritize street safety and eliminate traffic deaths in San Francisco. Data-driven analysis is at the core of San Francisco's Vision Zero program, allowing the City to cost-effectively prioritize limited resources. This report describes the analysis of approximately 200 High-Injury Network (HIN) segments, or approximately 50 miles of the HIN. The memorandum recommends quick-build and corridor-wide improvements for intersections and corridors on the HIN. The memo describes the analysis process and methodology, provides recommendations, and compares the analysis to the City's Vision Zero Action Strategy. **Figure ES 1** shows the locations of the HIN, while **Table ES 1** and **Table ES 2** show high-level statistics of the collisions and remaining improvements on the remaining 50 miles of the HIN.

Figure ES 1: Citywide High-Injury Network

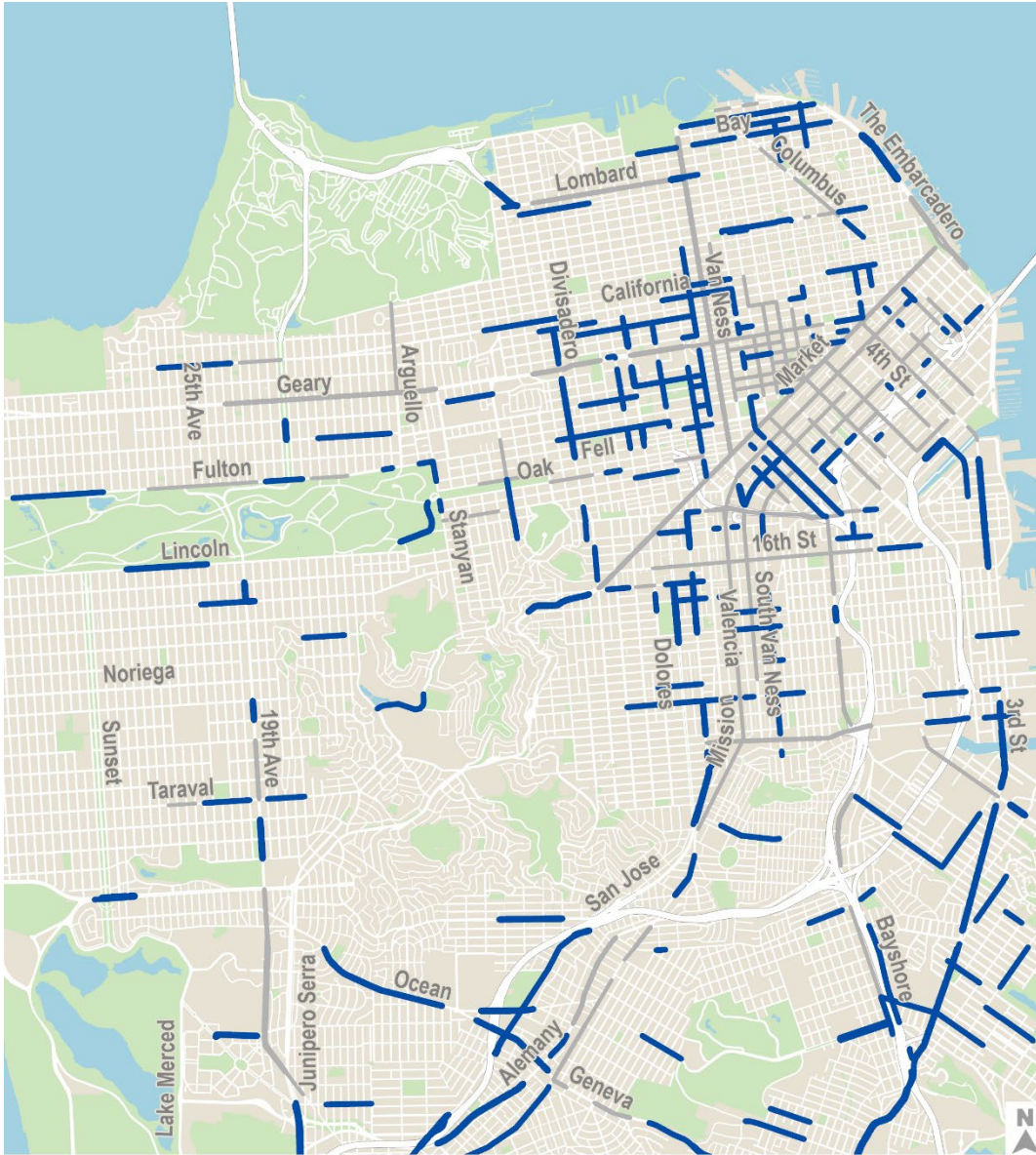


Figure ES1



- Improved HIN
- Remaining HIN as of August 2022

Source: SFMTA, 2023.

Citywide High-Injury Network

Table ES 1: Summary of Collisions On Remaining High-Injury Network

Collision Severity	All Collisions	Vehicle-Only	Pedestrian Collisions	Bicycle Collisions	Other
Fatal	39	8	26	4	1
Severe Injury	385	136	202	42	5
Other	3,788	2,195	1,129	435	29
Total	4,212	2,339	1,357	481	35

Source: TransBase (January 1st, 2017-June 30th, 2022).

Table ES 2: Summary of Recommended Improvements

Improvement by HIN Segments (n=192)	Recommended Segments - Partial ¹	Percent Remaining	Recommended Segments - None ²	Percent Remaining
Quick-Build Core Toolkit				
Install Daylighting	92	48%	9	5%
Install Continental Crosswalk	115	60%	10	5%
Change Walk Speed to 3.0 feet/second ³	27	18%	15	10%
Install Leading Pedestrian Interval (LPI)	74	50%	45	30%
Install Advanced Limit Line	57	38%	38	26%
Other Improvements				
Upgrade to 12" Signal Heads	93	62%	14	9%
Upgrade to Accessible Pedestrian Signals (APS)	48	32%	68	46%
Upgrade to Pedestrian Countdown Signal (PCS)	8	5%	8	5%

Source: Fehr & Peers (2023); SFMTA (2023).

Notes:

1. Locations where a least one treatment is present on the segment.
2. Locations where no treatments are present on the segment.
3. Data was not updated with fieldwork.

1. Introduction

This memorandum documents the Vision Zero Quick-Build Pre-Planning Study (Study) prepared for the San Francisco Municipal Transportation Agency (SFMTA). The memo describes the existing conditions inventory and collision trends by corridor, the process for identifying quick-build and corridor improvements, and recommendations and cost estimates by feature and by corridor. In addition, it identifies recommended investments for every street of the High-Injury Network (HIN).

This Study's analysis and recommendations for quick build and corridor improvements focus on slowing vehicle speeds, improving roadway user visibility at intersections and reducing conflicts for vulnerable road users, ensuring compliance with traffic laws, ensuring City accountability, and encouraging data stewardship.

Attachment A provides cut sheets of recommended improvements analyzed per segment. Each cut sheet is a profile of a HIN segment, containing existing corridor characteristics and, briefly, recommended improvements. The recommendations reflected in the corridor cut sheets are not comprehensive. They reflect a range of potential quick-build treatments drawn from SFMTA's toolbox. Additional treatments to enhance safety for all road users may be identified by SFMTA through implementation activities and/or future corridor studies. For example, treatments that enhance safety for people biking and walking while crossing mid-block and/or at intersections could include changes not reflected in SFMTA's toolbox (e.g., elements of a protected intersection, bicycle signals and/or bicycle phasing, protected phasing to separate vulnerable road users' crossings from vehicles, new or enhanced uncontrolled crossings, or changes in traffic control at an intersection).

2. Background

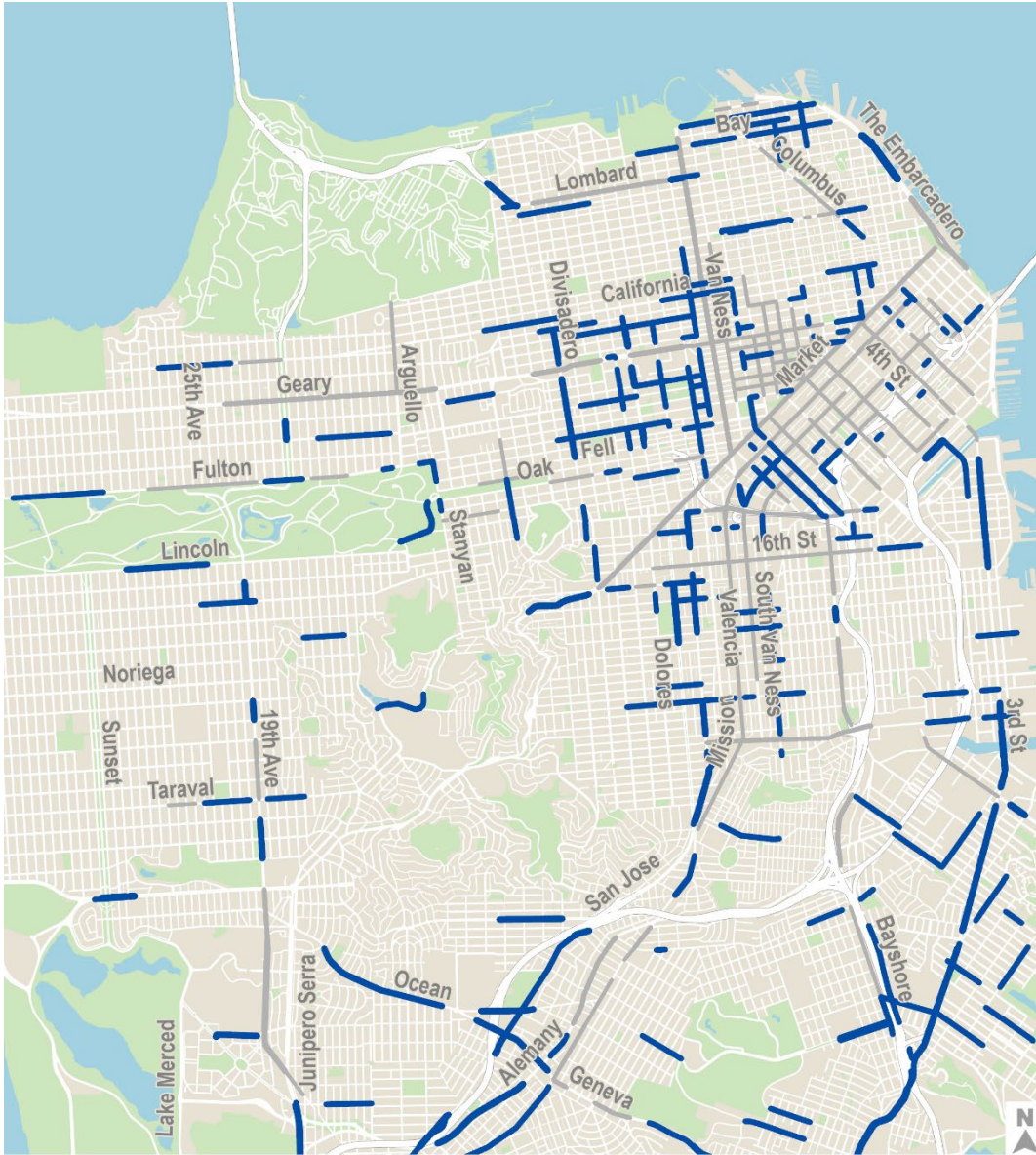
Since 2014, Vision Zero SF has published an [Action Strategy](#) that lays out the strategic actions for City departments and agencies to reach the City's Vision Zero goal of prioritizing street safety and eliminating traffic deaths in San Francisco. Data-driven analysis is at the core of San Francisco's Vision Zero program, allowing the City to cost-effectively prioritize limited resources. The latest Action Strategy was published in 2021 and provides the basis for the HIN analysis completed in this Study.

Through the 2021 Action Strategy, San Francisco significantly increased its commitment to quick-build projects. The study recommends strategic improvements in line with the Vision Zero Action Strategy commitments. These include quick-build improvements such as:

- Ensuring all HIN intersections have high-visibility crosswalks by 2024 and daylighting by 2023
- Modifying all eligible signals on the HIN for slower walking speeds and leading pedestrian intervals by 2024
- Upgrading 40% of signals on the HIN with accessible pedestrian signals (APS) and 95% of signals on the HIN with pedestrian countdown signals (PCS) by 2024

Since 2014, approximately 85 miles of corridor-level improvements have been completed or are in planning or construction. The remaining 50 miles on the updated 2022 HIN still need safety improvements. The analysis completed through this study provides quick-build and corridor-level improvement recommendations for the remaining 50 miles of the HIN, seen in **Figure 1**. These remaining 50 miles were divided into approximately 200 quarter-mile segments for analysis. On each segment, study consultant, Fehr & Peers examined existing street characteristics and crash trends to establish existing conditions and then developed high-level recommendations using the SFMTA-developed quick-build improvements, potential corridor improvements for future consideration, and cost estimates for each recommendation type.

Figure 1: Citywide HIN Map, Highlighting the 50 Miles of Remaining HIN



— Improved HIN
— Remaining HIN as of August 2022

Source: SFMTA, 2023.

Figure 1

Citywide High-Injury Network

3. Study Process and Overview

The SFMTA provided data ranging from existing signal timing cards to bicycle network and transit data in GIS which formed the basis of the existing conditions database. The existing conditions database contains information on street infrastructure related to walking, biking, driving, and transit conditions as well as collisions, proximate key land uses, and transit service along each HIN corridor. Fehr & Peers supplemented this data with fieldwork completed both via Google Street View/aerials and visual observations while walking or sometimes driving the corridors.

The SFMTA also provided guidance on the quick-build improvements, a fixed set of routine safety countermeasures that SFMTA can readily implement at intersections, and screening criteria for future corridor safety projects that require additional resources and process to identify preferred improvements. Based on the existing conditions database, field reviews, manual aerial reviews, and input from the SFMTA, Fehr & Peers identified locations that did not have existing characteristics identified in the quick-build improvements and potential corridor projects. Intersections and corridors without the identified characteristics were then recommended to include safety treatments at the intersection or corridor-level for the studied HIN segments.

Quick-build core toolkit improvements include projects that can primarily be installed via SFMTA Shops with potentially few design, outreach, or legislative constraints. The core toolkit includes improvements include:

- High-visibility crosswalks,
- Daylighting,
- Advance limit lines,
- Leading pedestrian interval (LPI), or
- Upgrading pedestrian signals to slower walking speeds

Other improvements include signal upgrades such as:

- 8" to 12" signal head upgrades,
- Accessible Pedestrian Signals (APS), or
- Pedestrian Countdown Signals (PCS)

The quick-build core toolkit and other improvements are recommended in the analysis at the segment level to support rapid implementation.

Future corridor considerations are also made at the segment level. Corridor recommendations include projects such as:

- Enhanced pedestrian safety treatments,

- Road diets,
- Curb management strategies,
- Sidewalk extensions,
- Lowering speed limits,
- Implementing Slow Streets or Neighborways,
- Implementing transit-only lane or transit stop upgrades, or
- Protected bike lane upgrades and bicycle toolkit implementation.

Corridor recommendations include projects that require additional resources, such as a planning process, design, outreach, and legislative constraints. In the future, the SFMTA can engage in a planning and design process to develop potential alternatives, analyze trade-offs, and select a preferred alternative to advance for implementation.

4 Existing Conditions Inventory Development

The following section describes the methodology approach to record the existing conditions inventory of the portion of HIN segments reviewed in this Study.

4.1 HIN GIS Network Preparation

The HIN GIS data was provided to Fehr & Peers as lines at the block level. For the purpose of this Study, HIN blocks were aggregated into contiguous HIN segments. Segments over a half mile long underwent additional analysis in which center medians, number of lanes, travel direction, and whether the segment was separated by a freeway were reviewed. If those four variables were the same throughout the entire segment, they were kept as one HIN segment. If any of these four variables differed throughout the segment, they were then divided into individual segments. For segments less than a half mile long, even if the median, lane, direction, and freeway separation characteristics changed, the segment was maintained as a single unit, assuming that corridor projects would not be implemented at least at a half a mile scale.

4.2 Assembling Data Inputs

All existing conditions inventory information and the core toolkit, quick-build improvements and corridor recommendations are summarized in a single database (the database) and was transmitted electronically along with this study in both GIS and Excel formats. The database includes the existing conditions data, quick-build improvements, corridor recommendations, and high-level cost estimates. In addition, the Excel version includes summary statistics and metadata information. A complete summary table of metadata documenting the initial data source (SFMTA or Fehr & Peers collected), the year created or last modified, and GIS variable names was provided. The following table is a sample of the complete metadata provided.

Table 1: Sample of the Metadata Summary Table

Column Name ¹	Description ²	Data Source ³	Feature Class (If Applicable) ⁴	Last Modified ⁵
Number of Lanes	Maximum number of lanes in the segment	Post-processed	MTA.CTA_trafficlanes	09/2016
12" Signal Head	Presence of signal heads at signalized intersections (Y/N/Partial/NA)	Updated through fieldwork ⁶	_8_12_heads shapefile transmitted via email on 12/12/2022	12/2022
Leading Pedestrian Intervals (LPI)	Presence of LPI (Y/N/Partial)	Updated through fieldwork	lpi_locations shapefile transmitted via email on 12/08/2022	12/2022
Walk Speed 3.0	Presence of walk speed 3.0 at signalized intersections (Y/N/Partial/NA)	Post-processed	ws3.0_2022-11-28 transmitted via email on 12/08/2022	12/2022
Accessible Pedestrian Signals (APS)	Presence of APS at signalized intersections (Y/N/Partial/NA)	Updated through fieldwork ⁶	NA	03/2023
Pedestrian Countdown Signals (PCS)	Presence of PCS at signalized intersections (Y/N/Partial/NA)	Updated through fieldwork ⁶	NA	03/2023
Continental Crosswalks	Continental crosswalks present at intersections (Y/N/Partial)	Street View/aerial ⁶	NA	03/2023
Advance Limit Lines	Presence of advanced limit lines at signalized intersections (Y/N/Partial)	Street View/aerial ⁶	NA	03/2023
Daylighting	Daylighting at intersections (Y/N/Partial)	Updated through fieldwork ⁶	NA	03/2023
Transit-only Lane	Presence of TOL (Y/N/Partial)	Post-processed	MTA.transitonlylanes	03/2021

Source: SFMTA, Fehr & Peers (2023).

Notes:

1. The column name refers to Column C of the database's metadata tab which is the element analyzed throughout the row.

2. The description column refers to the description of the row being analyzed in Column D of the database's metadata tab.
3. The data source column refers to the Column F of the metadata tab. For the data source column, sources mentioned include "NA," "Street View/aerial," "Post-processed," and "Updated through fieldwork." "NA" means that there is no specific source file for this data and/or it was created for the purpose of the element's analysis. "Street View/aerial" means that data was reviewed manually through aerial Google Street View. "Post-processed" means data provided by SFMTA was post-processed by Fehr & Peers. Lastly, "Updated through fieldwork" means the data was collected and/or verified through in-person field observations.
4. Anything listed under Feature Class column (Column E in the metadata tab) means the original source was directly from SFMTA and Fehr & Peers used an automation process to summarize it at the segment level or intersection level.
5. The last modified column refers to Column H of the metadata tab. This column either has a year provided or "NA". NA means no date was identified for the SFMTA-provided data.
6. Only PCS and continental crosswalks were updated at the intersection level

Fehr & Peers compiled the SFMTA datasets, and using both manual and automated processes, completed the remaining data collection. Data was collected at either the segment or intersection level. All quick-build elements were collected at the segment level, but continental crosswalks and pedestrian countdown signals (PCS) were collected at the intersection level via fieldwork. The rest of the elements were updated at the segment level through a post-processing effort of SFMTA's existing GIS files or through fieldwork and/or Google Street View. This review provided a high-level screening of needs across the 50 miles of unaddressed HIN. The full database is available in Excel and GIS formats. Data collection methods for improvements are described in **Table 2**.

Table 2: Collection Method for Improvements

Element	Collection Method
Quick-Build Core Toolkit	
Continental crosswalks (high-visibility crosswalks)	Street View/aerial at the intersection level
Advanced limit lines	At signalized intersections through a Street View/aerial at the segment level
Daylighting	Updated through fieldwork at the segment level
Walk speed	Post-processed MTA data at the segment level
Leading Pedestrian Interval (LPI)	Updated through fieldwork at the segment level
Other Improvements	
Accessible Pedestrian Signals (APS)	Updated through fieldwork at the segment level
Pedestrian Countdown Signals (PCS)	Updated through fieldwork at the intersection level
12" signal heads	At signalized intersections updated through fieldwork at the segment level

Source: Fehr & Peers (2023).

To determine corridor improvements, data was collected at the segment level through fieldwork or additional analysis. Elements analyzed include:

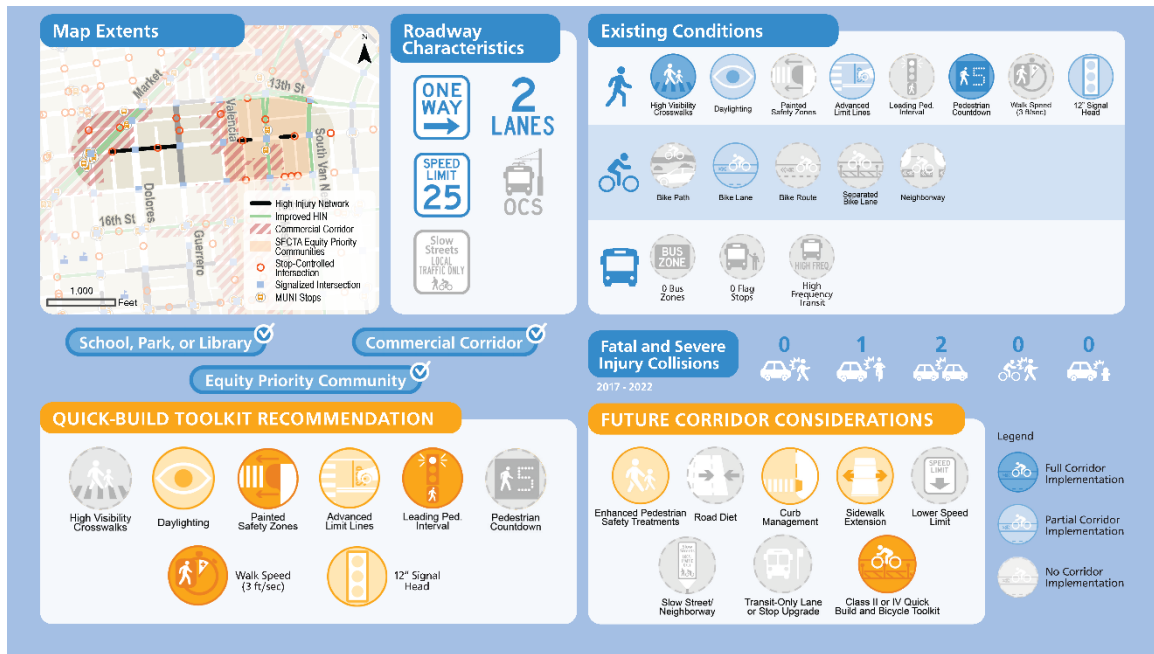
- Segment length by miles
- Segment location in an Equity Priority Community (EPC)
- Maximum number of lanes
- Street width and block length
- Center median or hardened center median
- Maximum speed limit
- Number of intersections per segment
- Number of signalized, stop-controlled, all-way stop-controlled, side street stop-controlled, or uncontrolled intersections per segment
- 12" signal head
- Advanced limit line
- Stop bar
- Continent crosswalks
- Daylighting
- LPI, APS, and PCS
- Walk speed 3.0 (three feet per second)
- Overhead catenary systems (OCS)
- Number and proximity of schools, libraries, and parks
- Color curbs and/or parking regulations

- Adjacent land use type (commercial or residential)
- Bicycle facilities (paths, routes, lanes, separated bikeways, none, etc.)
- High frequency and standard transit routes
- Bus bulbs, zones, stops, curbs, bars, or islands
- Bus stop locations (e.g., far-side, near-side, mid-block, etc.)
- Transit-only lanes or queue jumps
- Killed or Severely Injured (KSI) collisions by mode
- Yield teeth at midblock or unmarked crosswalks
- Bulb outs
- Turn restrictions
- Protected left turns
- Pedestrian scrambles
- ADA curb ramps
- Slow Streets or car-free streets
- Left- or right-turn guide bumps
- No turn on red restrictions
- Active flex zones
- High-pedestrian activity

5. Recommendations

All recommendations are summarized in the database and in the **Attachment A** corridor summary cut sheets. The corridor cut sheets present the corridor location and summarize roadway characteristics, existing conditions by mode, adjacent land uses, 2017-2022 fatal and severe injury collision crash history, quick-build recommendations, and future corridor considerations. Each icon is color-coded. The lightest color indicating the countermeasure is not present or not recommended. Medium saturation indicating it is present or recommended on part of the corridor. The darkest saturation indicating it is present on the whole corridor or recommended for the whole corridor. Existing conditions are shown in blue, and recommendations are shown in orange. An example cut sheet is provided in **Figure 2**.

Figure 2: Example Corridor Cut Sheet



5.1 Quick-Build Recommendations

Quick-build recommendations are provided at the segment level for the HIN segments reviewed. The quick-build recommendations are summarized in **Table 3** and presented by corridor in **Attachment A**. Most locations along the HIN network already have quick-build improvements implemented, with advanced limit lines and walk speed of 3.0 feet per second the most common. However, of the 192 segments analyzed, approximately half of the segments require evaluation for daylighting and approximately two thirds of segments require evaluation for continental crosswalks.

Table 3: Summary of Recommended Improvements

Improvement by HIN Segments (n=192)	Recommended Segments - Partial ¹	Percent Remaining	Recommended Segments - None ²	Percent Remaining
Quick-Build Core Toolkit				
Install Daylighting	92	48%	9	5%
Install Continental Crosswalk	115	60%	10	5%
Change Walk Speed to 3.0 feet/second ³	27	18%	15	10%
Install Leading Pedestrian Interval (LPI)	74	50%	45	30%
Install Advanced Limit Line	57	38%	38	26%
Other Improvements				
Upgrade to 12" Signal Heads	93	62%	14	9%
Upgrade to Accessible Pedestrian Signals (APS)	48	32%	68	46%
Upgrade to Pedestrian Countdown Signal (PCS)	8	5%	8	5%

Source: Fehr & Peers (2023); SFMTA (2023).

Notes:

4. Locations where a least one treatment is present on the segment.
5. Locations where no treatments are present on the segment.
6. Data was not updated with fieldwork.

5.1.1 Cost Estimates

SFMTA developed cost estimate ranges for implementation of each quick-build element by intersection and/or approach. **Table 4** shows the cost assumptions used to develop the cost estimates and presents the total network cost for the unaddressed 50 miles of HIN by improvement type. The total cost to implement the core toolkit quick-build improvements is estimated to be \$4,038,000-\$5,760,000. The total cost of all improvements is \$14,222,000-\$330,929,000. Detailed cost estimates can be found in the database.

Table 4: Cost Estimates of Improvements

Cost Range (Labor and Materials)	Note	Unit Cost (Low)	Unit Cost (High)	Total Cost (Low)	Total Cost (High)
Quick-Build Core Toolkit Improvements					
Daylighting (intersection)	Estimates range from STOP sign daylighting (low) to signalized daylighting and removing parking meters (high)	\$1,072.40	\$2,604.80	\$365,688	\$888,237
Advance Limit Line or Stop Bar	Estimates assume different street widths and need for signal timing changes	\$1,694.08	\$2,836.80	\$924,968	\$1,548,893
Continental Crosswalk	Estimates assume different street widths/intersection complexity	\$4,000.00	\$6,000.00	\$1,152,000	\$1,728,000
Walk Speed of 3.0 ft/sec ¹		\$5,000.00	\$5,000.00	\$260,000	\$260,000
LPI ¹		\$5,000.00	\$5,000.00	\$1,250,000	\$1,250,000
Walk Speed of 3.0 ft/sec + LPI Simultaneous Upgrade ¹	No additional cost when adding WS3.0 and LPI concurrently	\$5,000.00	\$5,000.00	\$85,000	\$85,000
Subtotal Cost of Quick-Build Core Toolkit Improvements				\$4,037,656	\$5,760,130
Other Improvements					
Automated Pedestrian Signal (APS) ^{1,2}	Low est. per signal; High est. per intersection if signal hardware is deficient	\$25,000.00	\$1,000,000.00	\$7,100,000	\$284,000,000
Pedestrian Countdown Signal (PCS) ²	Low est. per signal; High est. per intersection if signal hardware is deficient	\$25,000.00	\$1,000,000.00	\$725,000	\$29,000,000
APS + PCS Simultaneous Upgrade ²	Low est. per signal; High est. per intersection if signal hardware is deficient; No additional cost when adding APS/PCS concurrently	\$25,000.00	\$1,000,000.00	\$150,000	\$6,000,000
8" to 12" Signal Lens Upgrade	Estimates assume different number of signal heads that need upgrade	\$10,040.35	\$28,040.35	\$2,208,877	\$6,168,877
Subtotal Cost of Other Improvements				\$10,183,877	\$325,168,877
Total Cost of Improvements				\$14,221,533	\$330,929,007

Source: SFMTA (2023).

Notes:

1. Intersections where both walk speed 3.0 ft/sec and LPI can be upgraded simultaneously are only included in the bundled cost estimate.
2. Intersections where both APS and PCS can be upgraded simultaneously are only included in the bundled cost estimate.

5.2 Potential Corridor Recommendations

Corridor improvements are recommended at the segment level. Potentially, these recommendations can be bundled or combined with other mutually exclusive projects. Each corridor may be more or less complex depending on the number of potential improvements for consideration. Corridor improvement recommendations are described in **Table 5** while project complexity corresponding with the potential low-medium-high cost estimates are described in **Table 6**.

Table 5: Corridor Improvement Descriptions

Corridor Improvement Recommendation	Description	Decision Factors
Enhanced pedestrian safety treatments	Enhanced pedestrian safety treatment toolkit includes features such as yield teeth, painted safety zones, bulb outs, turn restrictions, protected left turns, stop signs, pedestrian scrambles, signal retiming, social distancing lanes, or car-free streets.	Segments with high pedestrian activity: within 1,000 ft of schools, parks or libraries
Road diet	Reducing roadway width or the number of roadway lanes.	Segments with: <ul style="list-style-type: none"> •3 or more lanes & no median & no transit, OR •non-hardened median & no transit.
Curb management	Includes color curb changes, loading zones, metered parking and parking prohibition	Segments with: <ul style="list-style-type: none"> •commercial corridors, OR •protected bike lanes.
Improved walking width	Closing off a parking lane for pedestrian usage.	Segments with: <ul style="list-style-type: none"> •high pedestrian activity (within 1,000 ft of schools, parks or libraries) & inadequate sidewalk width¹
Lower speed limit	Lowering speed limits	Segments on commercial corridors where AB43 criteria is met & speed > 20 mph
Slow street/ Neighborway	Restricting thru-traffic of private vehicles (Slow Street) Low stress bikeway (Neighborway)	Segments with: <ul style="list-style-type: none"> •no transit, AND •two-lane streets on residential corridors, OR •existing bike routes and on residential corridors.
Transit-Only lane or stop upgrades	Transit toolkit improvements include features such as transit-only lanes, transit queue jumps, stop relocations, stop consolidations, or loading islands.	Segments with frequent transit service.
Bike safety improvements	Bike safety toolkit includes features such as a bike box, two-stage turn box, jughandle, protected intersections, no turn on red restrictions, bike signals, protected bikeways, bike lanes, Neighborways, or active flex zones.	Segments with: <ul style="list-style-type: none"> •existing bike lanes/ bike routes on a four-lane roadway, OR •two travel lanes & parking lanes & street width > 40', OR •bike KSI collisions >0

Source: Fehr & Peers (2023); SFMTA (2023). Notes:

1. Inadequate sidewalk width is based on the Better Streets Plan (SFMTA, 2010)

Table 6: Corridor Recommendations

Corridor Recommendations	Full Corridor	Percent of All Corridors	Partial Corridor	Percent of All Corridors
Transit Only Lane Quick-Build or Transit Stop Upgrade Toolkit ¹	49	26%	15	8%
Bicycle Safety Quick-Build & Bicycle Toolkit ¹	99	52%	13	7%
Slow Street/Neighborway ¹	9	5%	11	6%
Road Diet ¹	56	29%	3	2%
Improved Walking Width	35	18%	37	19%
Pedestrian Toolkit	111	58%	10	5%
Lower Speed Limit	7	4%	9	5%
Curb Management	60	31%	10	5%

Source: Fehr & Peers (2023); SFMTA (2023).

Notes:

1. These corridor recommendations are considered when estimating the corridor complexity index.

5.2.1 Cost Estimates

These very high-level cost ranges have a low-medium-high scale with additional contingency varying on project complexity, as shown in **Table 7**. Corridor costs are based on a complexity index of 1-4. The complexity index is assigned based on the following potential corridor improvements that are recommended for the corridor:

- Transit Only Lane Quick-Build or Transit Stop Upgrade
- Bicycle Safety Quick-Build & Bicycle Toolkit
- Slow Streets/Neighborway
- Road Diet

Corridors with only one of the above recommended improvements receive a score of 1, while corridors where all the above improvements are recommended received a score of four. The higher the complexity of the corridor, the higher the total cost per mile of implementing corridor improvements. Corridors with “low” cost estimates score 1 in the complexity index and can include improvements such as road diets, neighborways, or protected bike lanes. Corridors with “medium” cost estimates score 2 in the complexity index and can include improvements such as road diets and protected bike lanes, or separated bike lanes and Slow Streets. Corridors with “high” cost estimates could score 3 or more in the complexity index and include three or more corridor recommendations to be considered simultaneously.

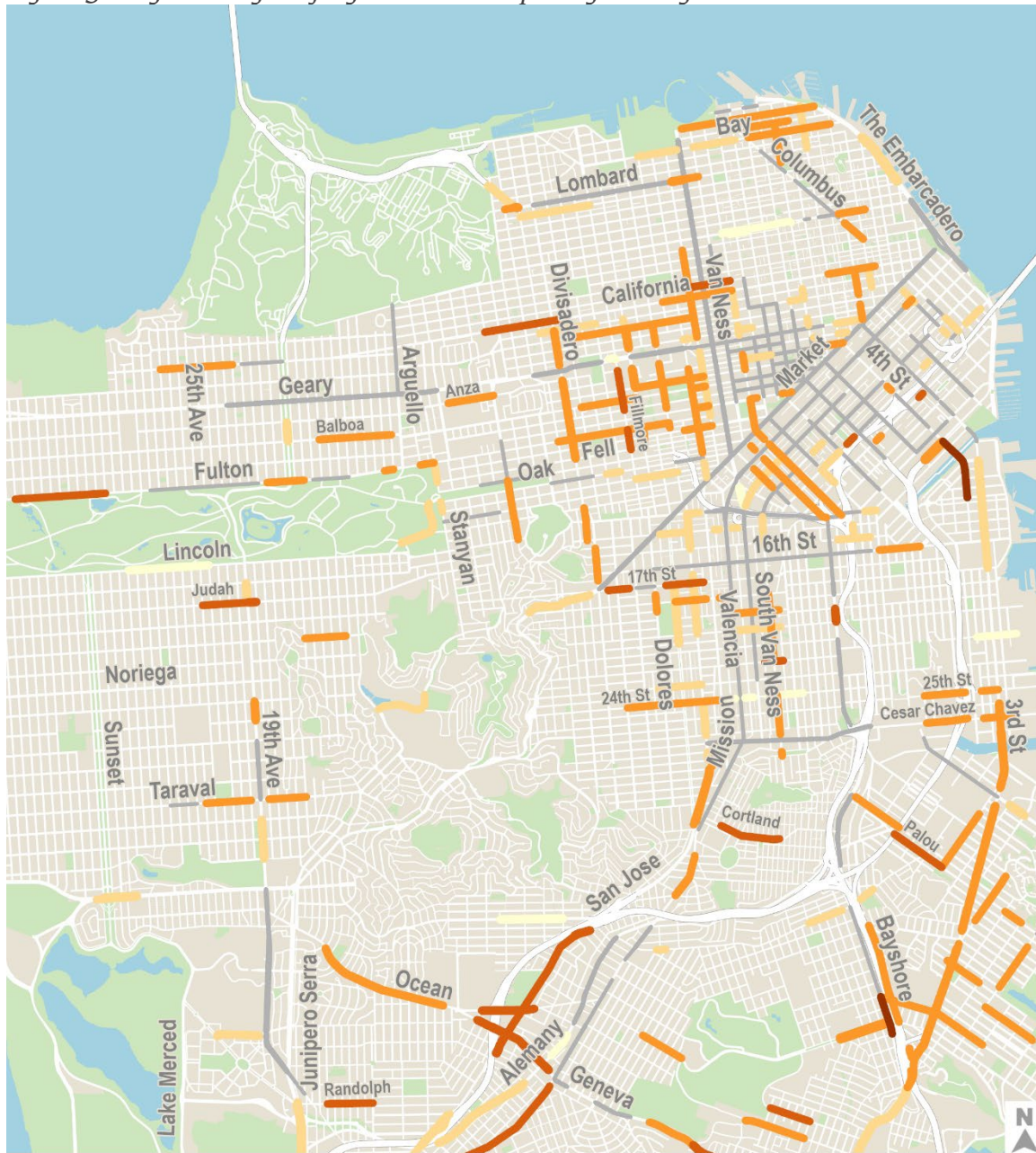
Cost estimates by mile are presented in the database. The cost for the corridor projects is estimated to be \$46,613,000.

Table 7: Corridor Cost Estimates

Relative Cost	Complexity Index	Planning Cost Per Mile	Construction Cost Per Mile	EPC Planning Mark-Up (+15%)	Contingency	Total Cost Per Mile (EPC)	Total Cost Per Mile (non-EPC)
Low Range (<\$500K)	1	\$110,000	\$290,000	\$16,500	10%	\$416,500	\$400,000
Medium Range (\$500K - \$1M)	2	\$330,000	\$330,000	\$49,500	15%	\$709,500	\$709,500
High Range (>\$1M)	3+	\$385,500	\$1,264,500	\$57,825	20%	\$1,707,825	\$1,707,825

Source: SFMTA (2023).

Figure 3: Citywide High-Injury Corridor Complexity Scoring



- Improved HIN as of August 2022
- Unimproved HIN as of August 2022
- Complexity Score
- 0
- 1
- 2
- 3
- 4

The complexity score is estimated based on the number of recommended corridor projects for each segment, from transit only lanes, bicycle safety improvements, slow streets and road diet. A complexity score of 1 means one type of corridor project is recommended, while a complexity score of 4 means all four corridor project types are recommended. A complexity score of zero considers other corridor recommendations such as speed reductions, or pedestrian safety improvements.

Figure 2

Citywide High-Injury Corridor Complexity Scoring

Source: SFMTA, 2023.

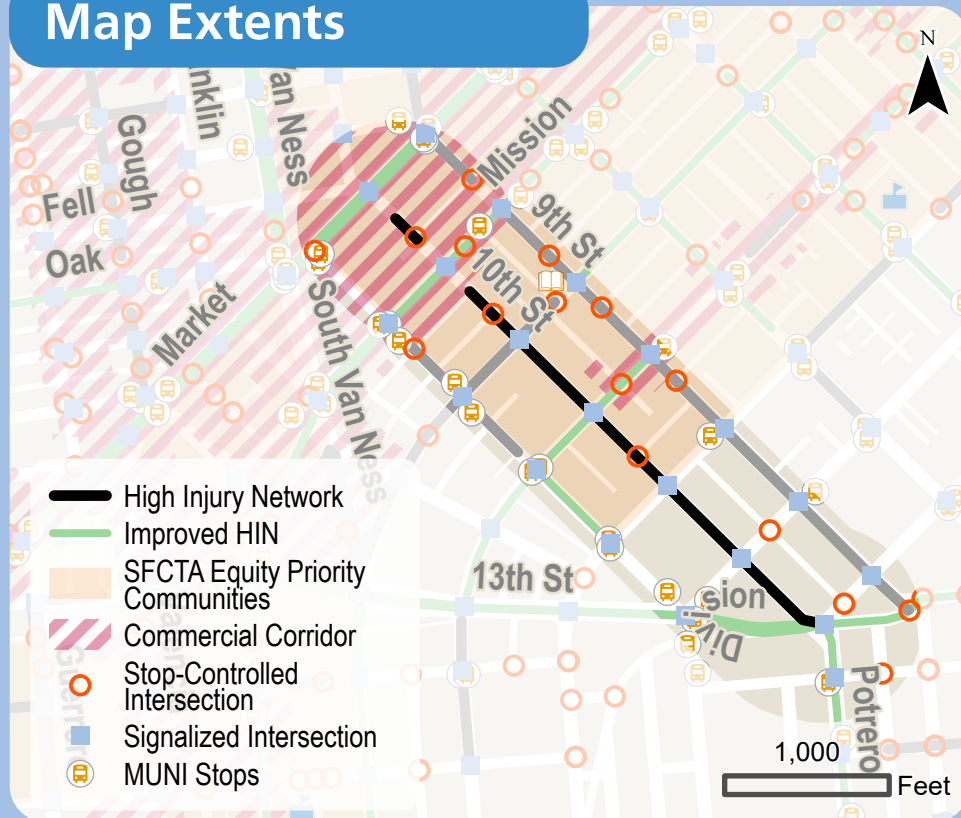


Attachment A: Cut Sheets

10TH ST

Stevenson St to Brannan St

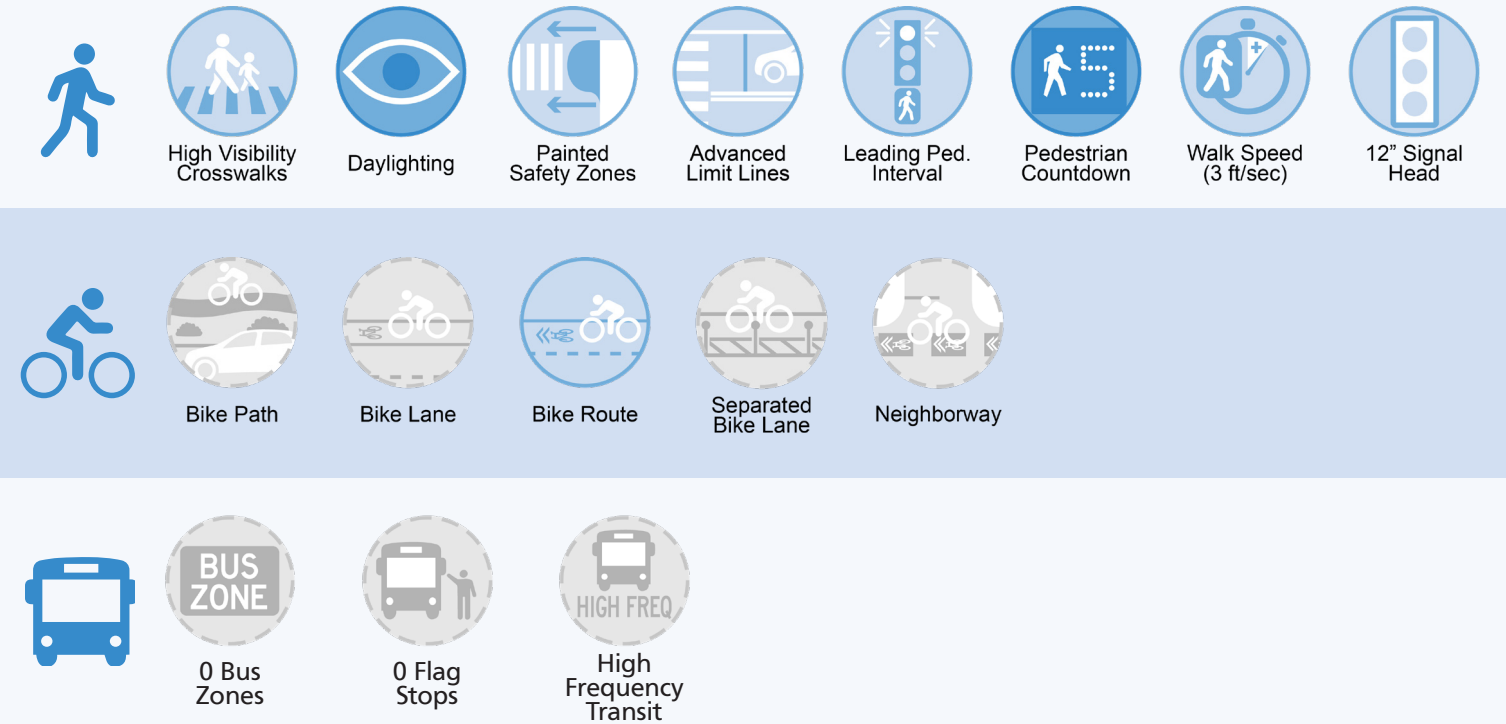
Map Extents



Roadway Characteristics



Existing Conditions



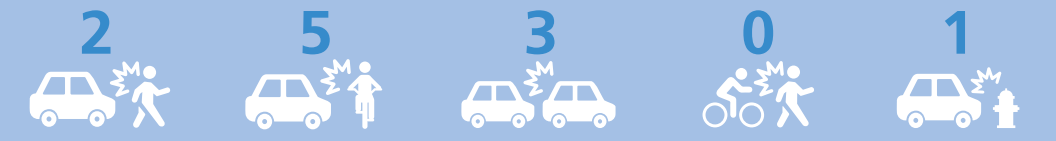
School, Park, or Library ✓

Commercial Corridor ✓

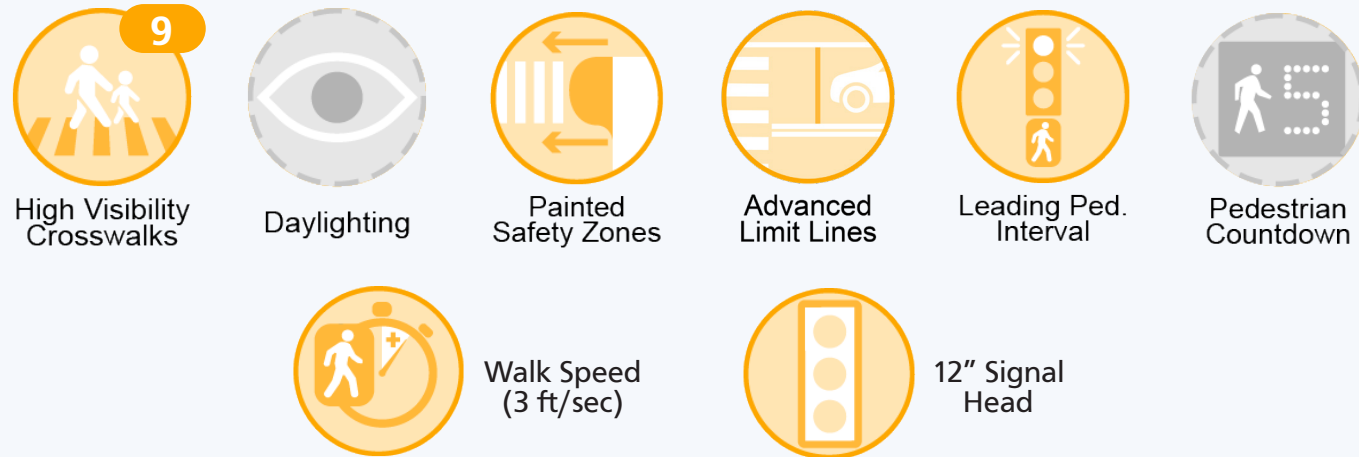
Equity Priority Community ✓

Fatal and Severe Injury Collisions*

2017 - 2022



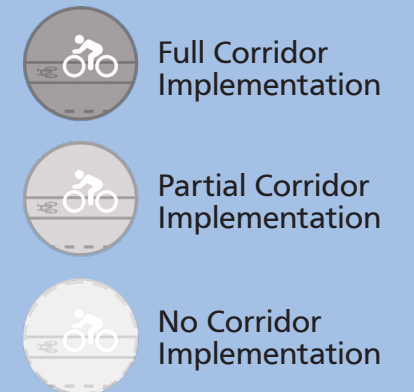
QUICK-BUILD TOOLKIT RECOMMENDATION



FUTURE CORRIDOR CONSIDERATIONS



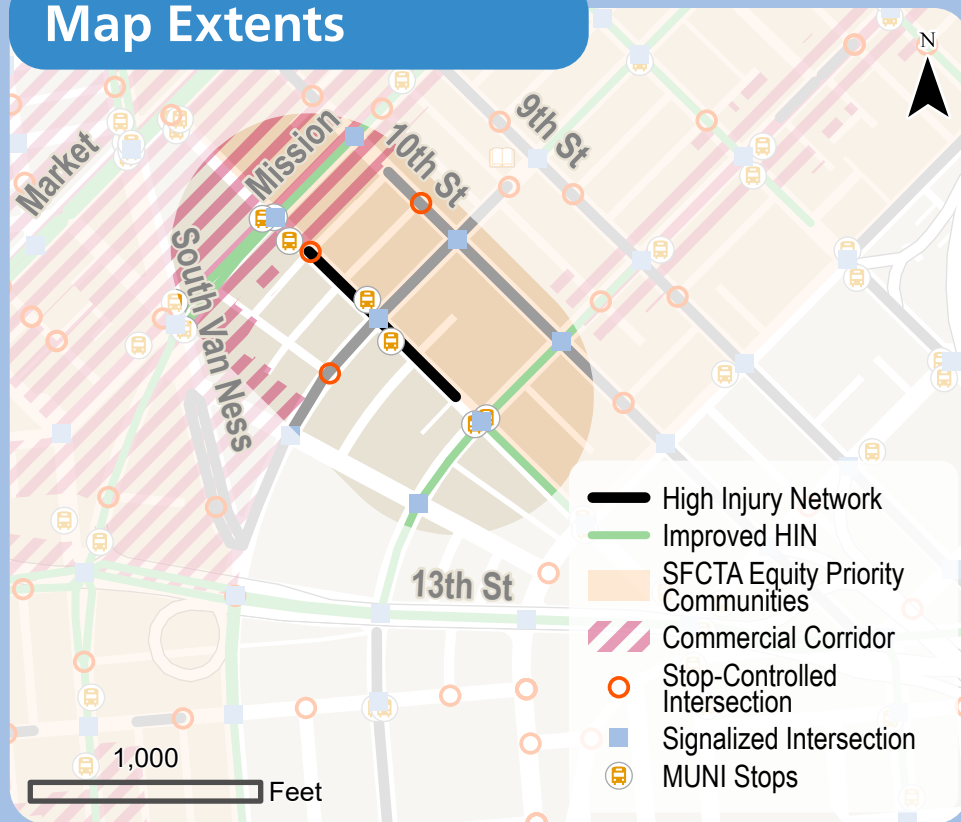
Legend



11TH ST

Minna St to Burns Pl

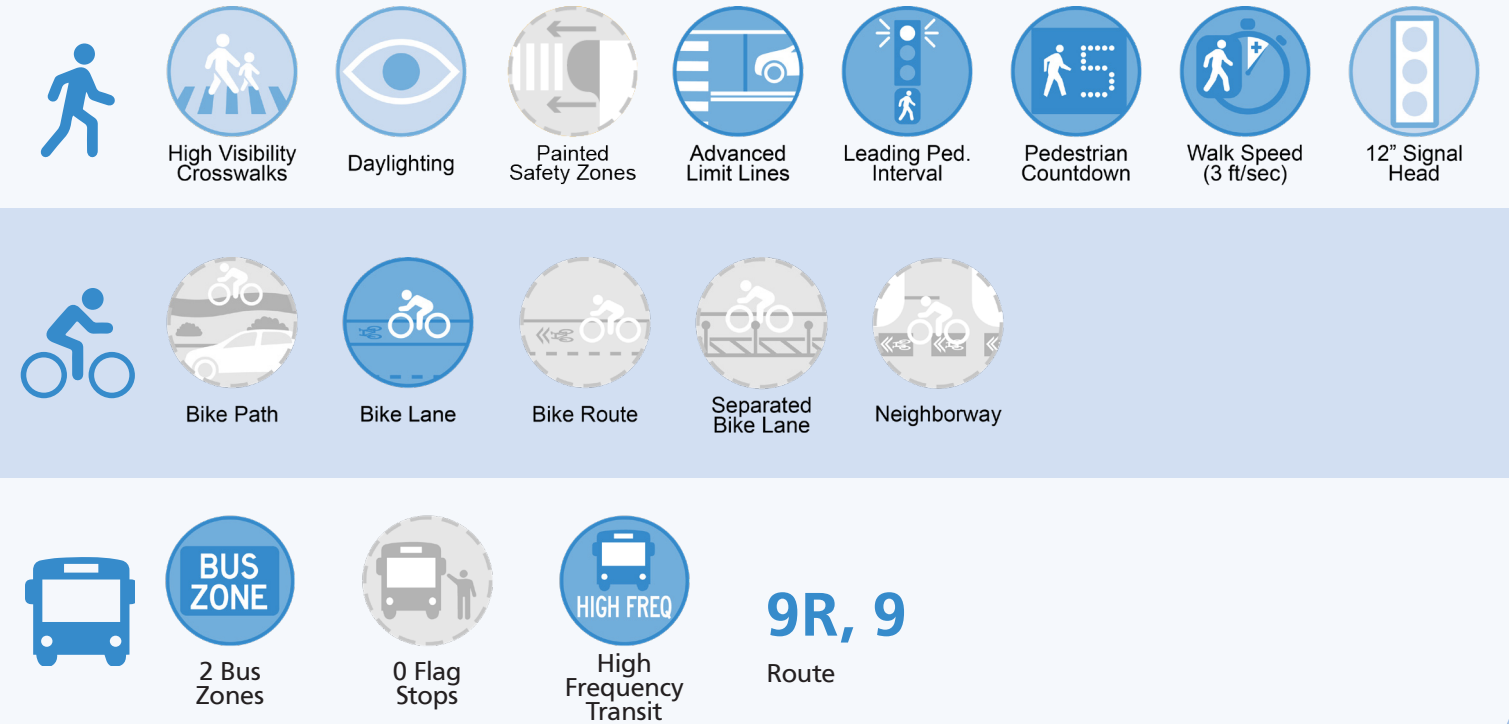
Map Extents



Roadway Characteristics



Existing Conditions




School, Park, or Library ✓

Commercial Corridor ✓

Equity Priority Community ✓

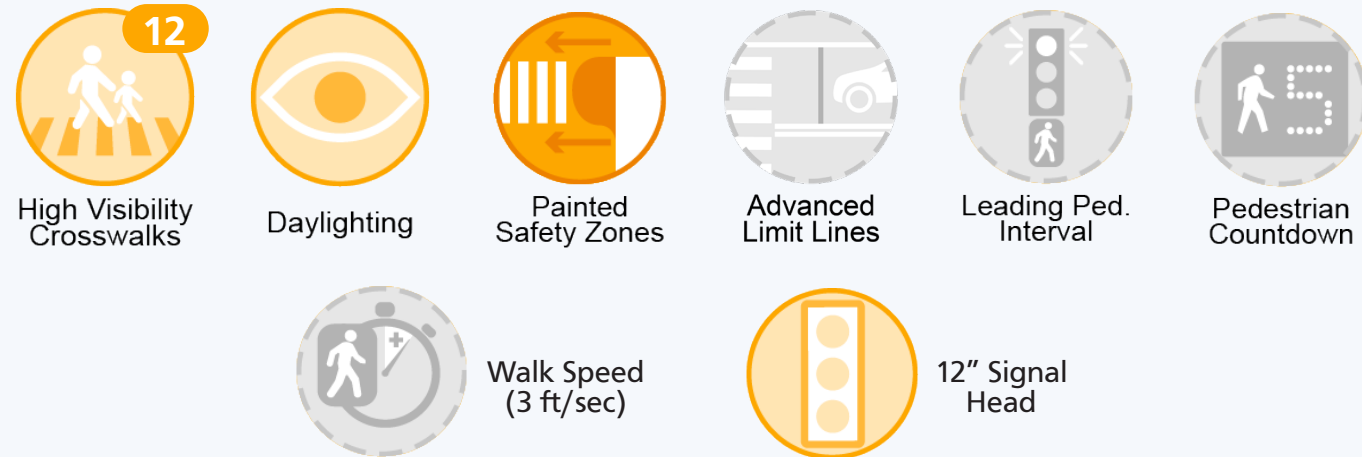
Fatal and Severe Injury Collisions*

2017 - 2022



*Extents reflect a sub segment of a longer HIN corridor that has already been treated. Number of collisions shown reflects those that were reported for the high injury segments of the corridor.

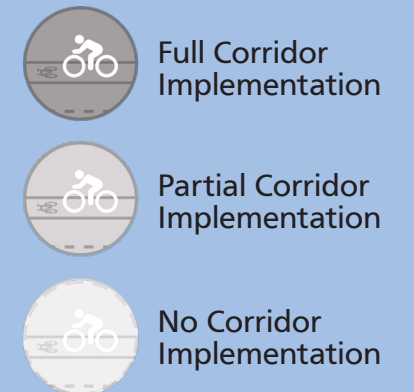
QUICK-BUILD TOOLKIT RECOMMENDATION



FUTURE CORRIDOR CONSIDERATIONS



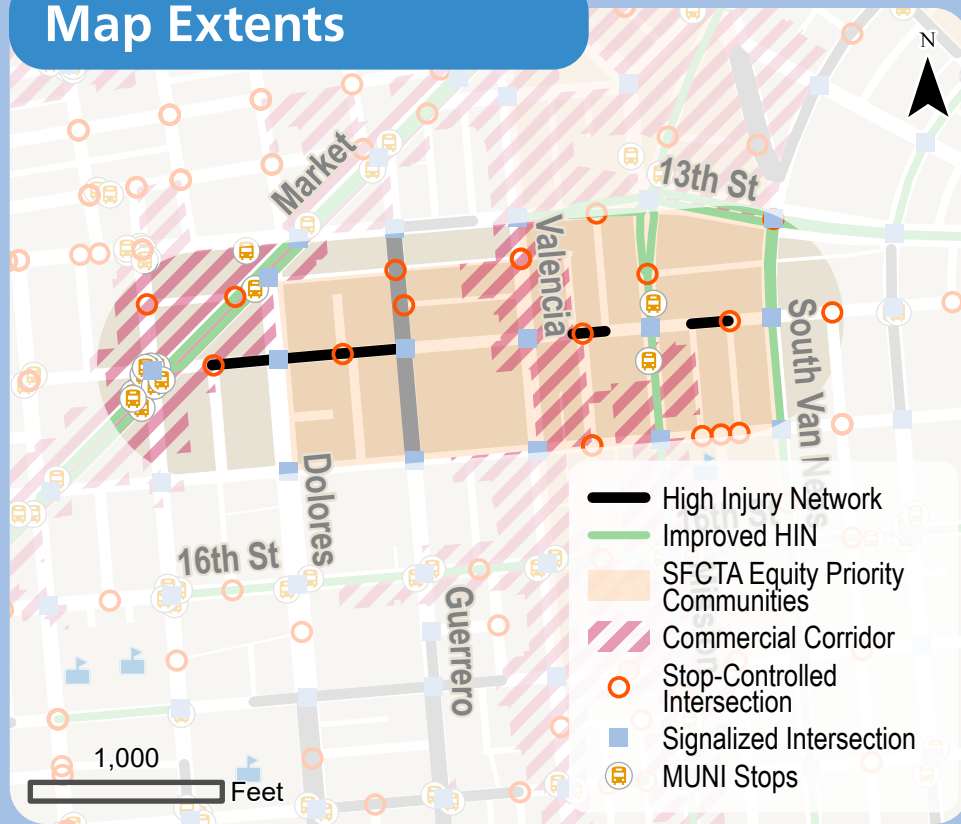
Legend



14TH ST

Landers St to Natoma St

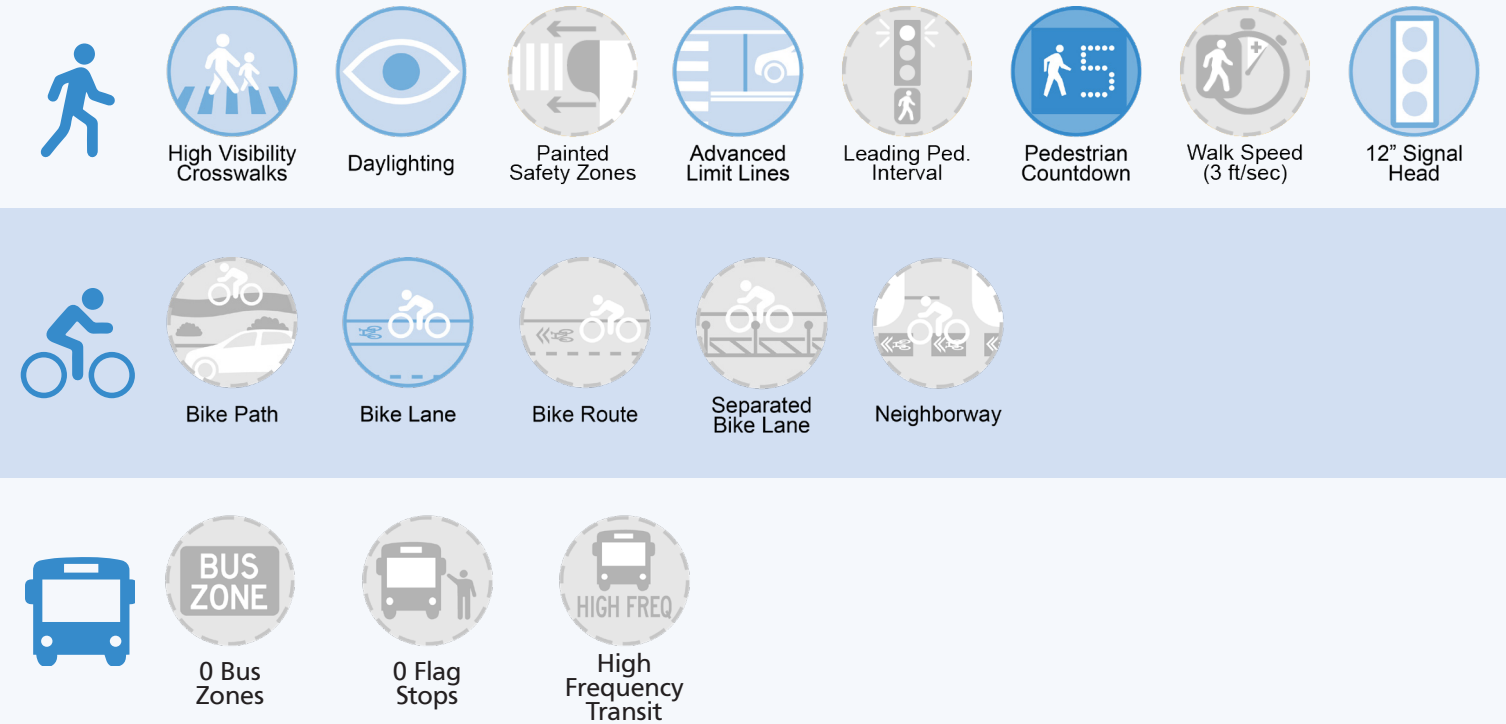
Map Extents



Roadway Characteristics



Existing Conditions



School, Park, or Library ✓

Commercial Corridor ✓

Equity Priority Community ✓

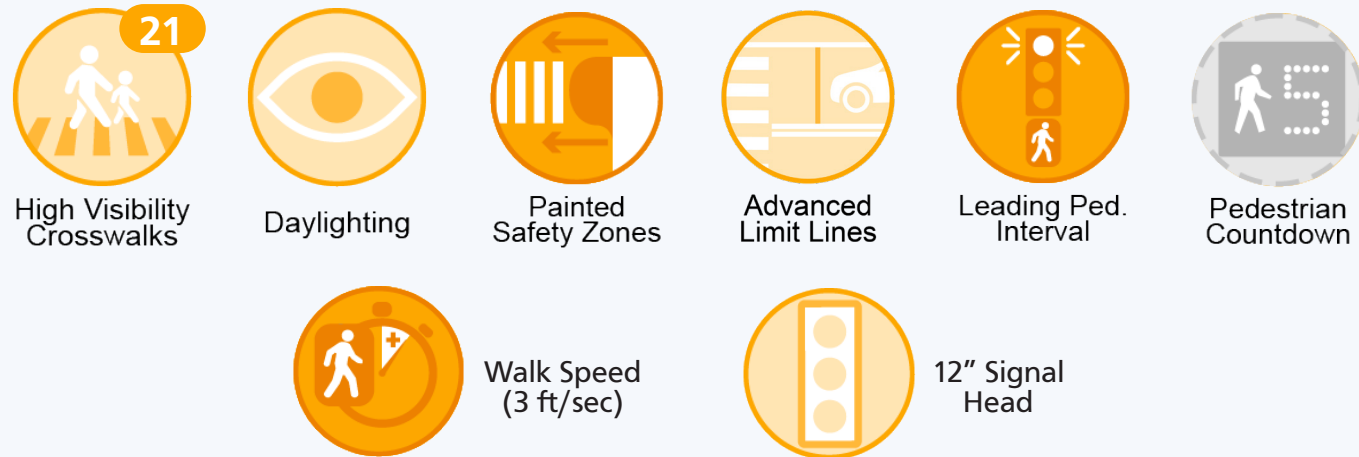
Fatal and Severe Injury Collisions*

2017 - 2022

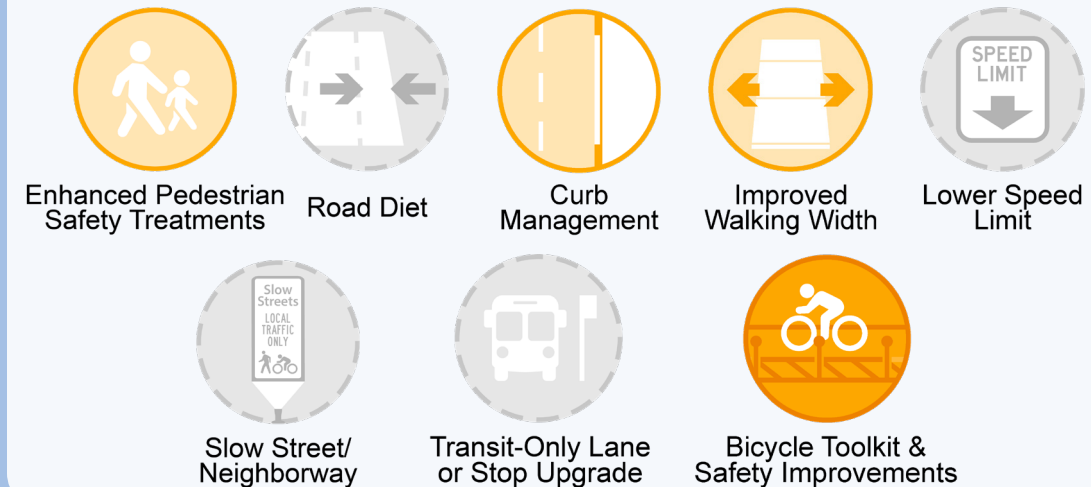


* Number of collisions shown reflects those that were reported for the high injury segments of the corridor.

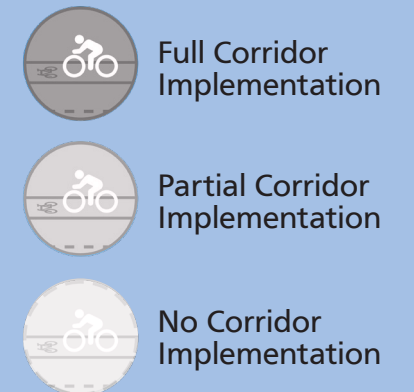
QUICK-BUILD TOOLKIT RECOMMENDATION



FUTURE CORRIDOR CONSIDERATIONS



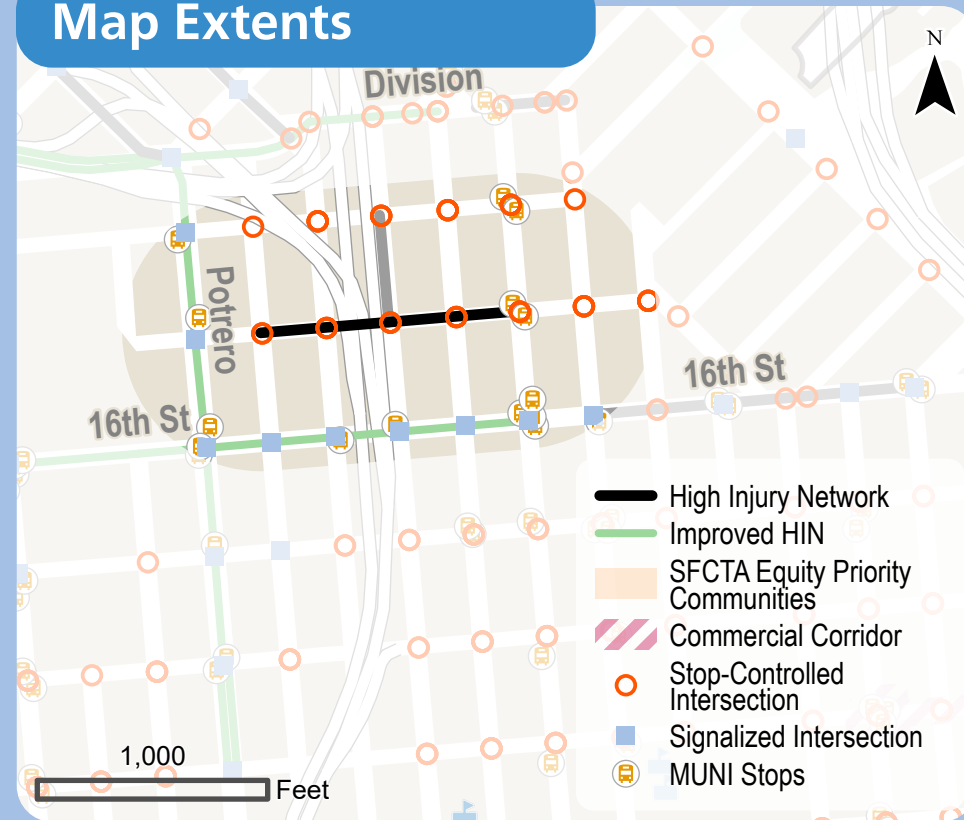
Legend



15TH ST

Utah St to Rhode Island St

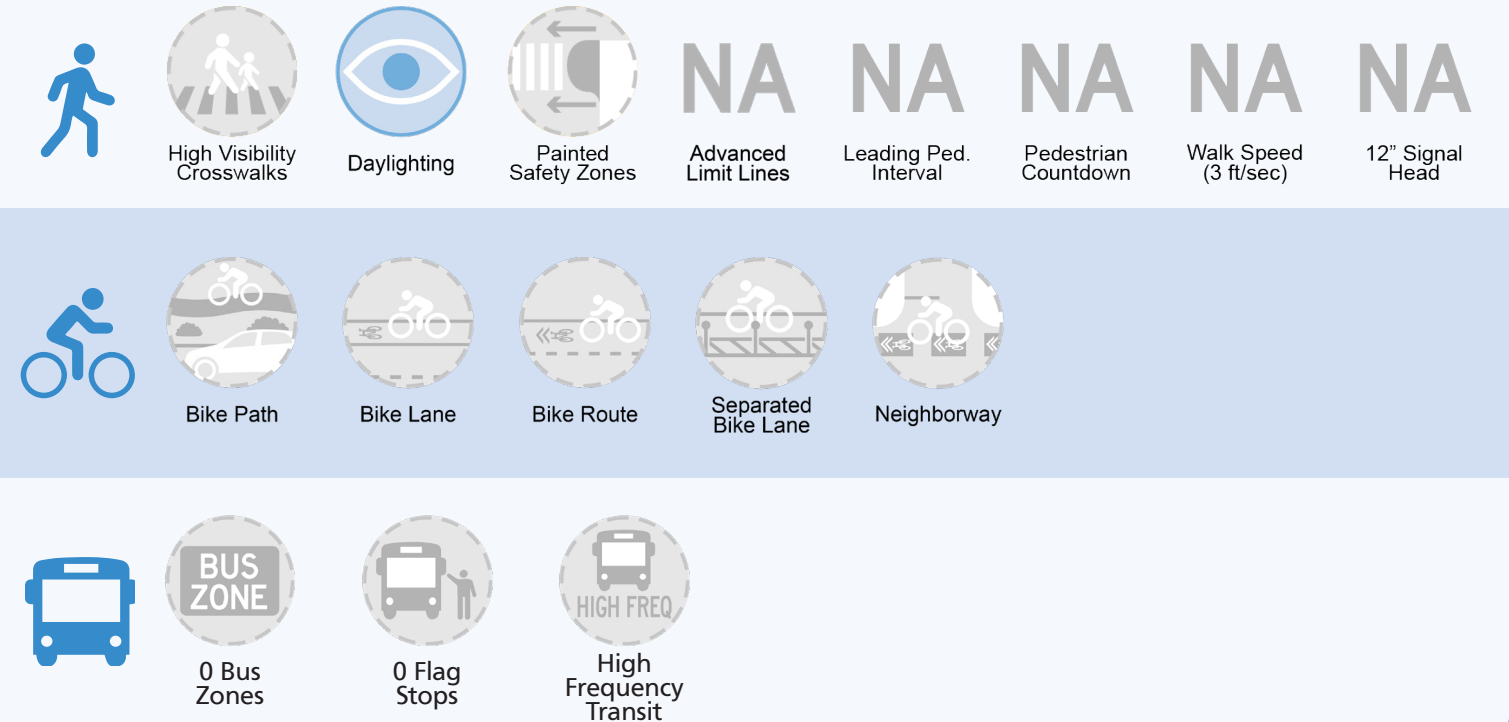
Map Extents



Roadway Characteristics



Existing Conditions




School, Park, or Library

Commercial Corridor

Equity Priority Community

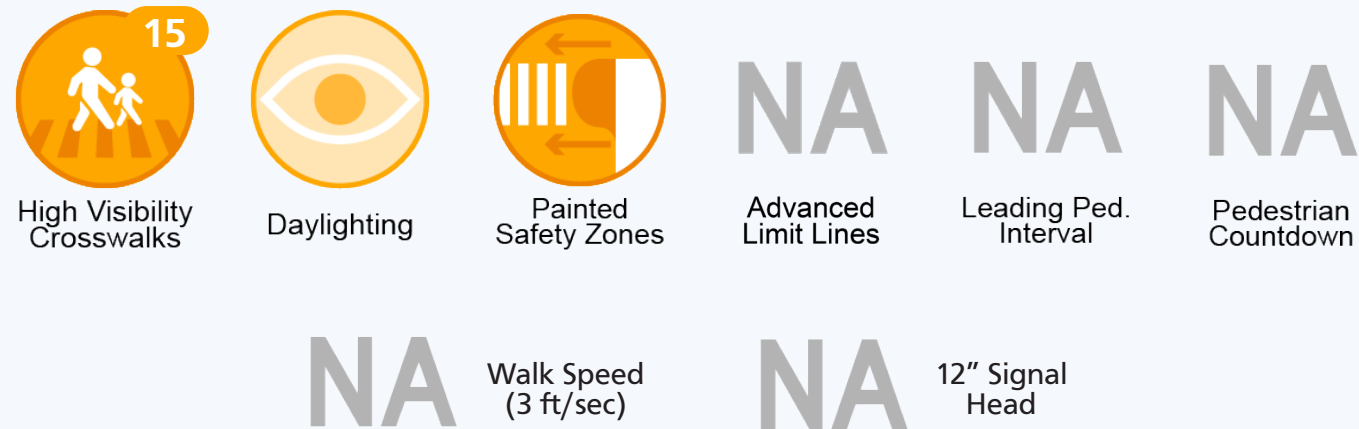
Fatal and Severe Injury Collisions*

2017 - 2022

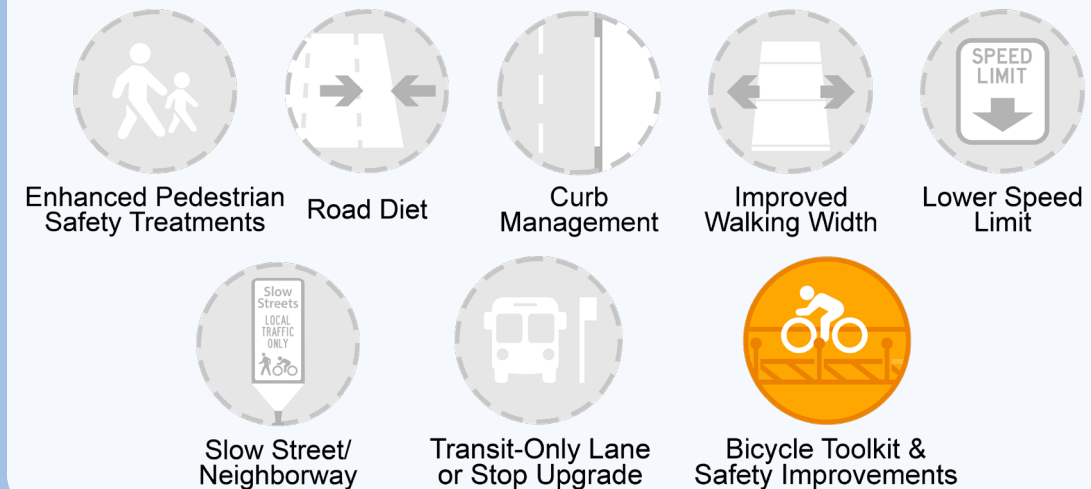


* Number of collisions shown reflects those that were reported for the high injury segments of the corridor.

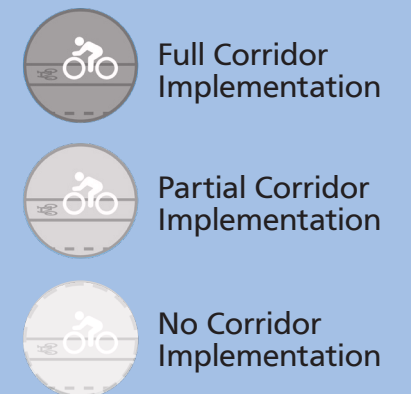
QUICK-BUILD TOOLKIT RECOMMENDATION



FUTURE CORRIDOR CONSIDERATIONS



Legend

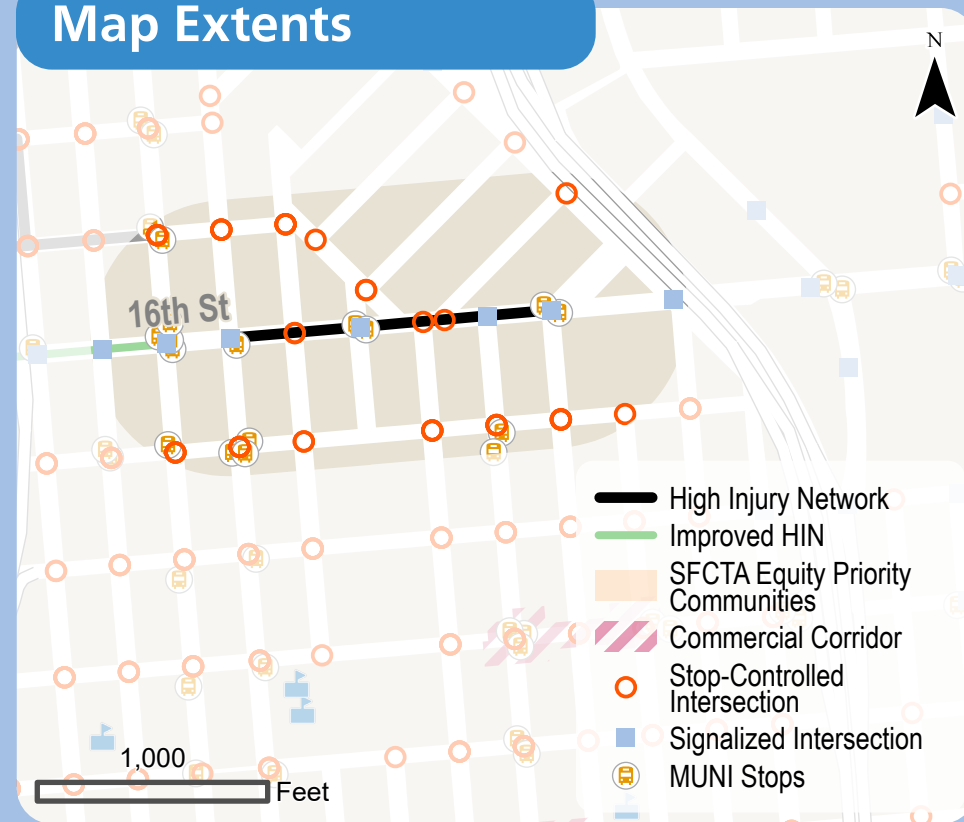


NA indicates not applicable. Treatments apply to signals. No signals along this corridor.

16TH ST

De Haro St to Missouri St

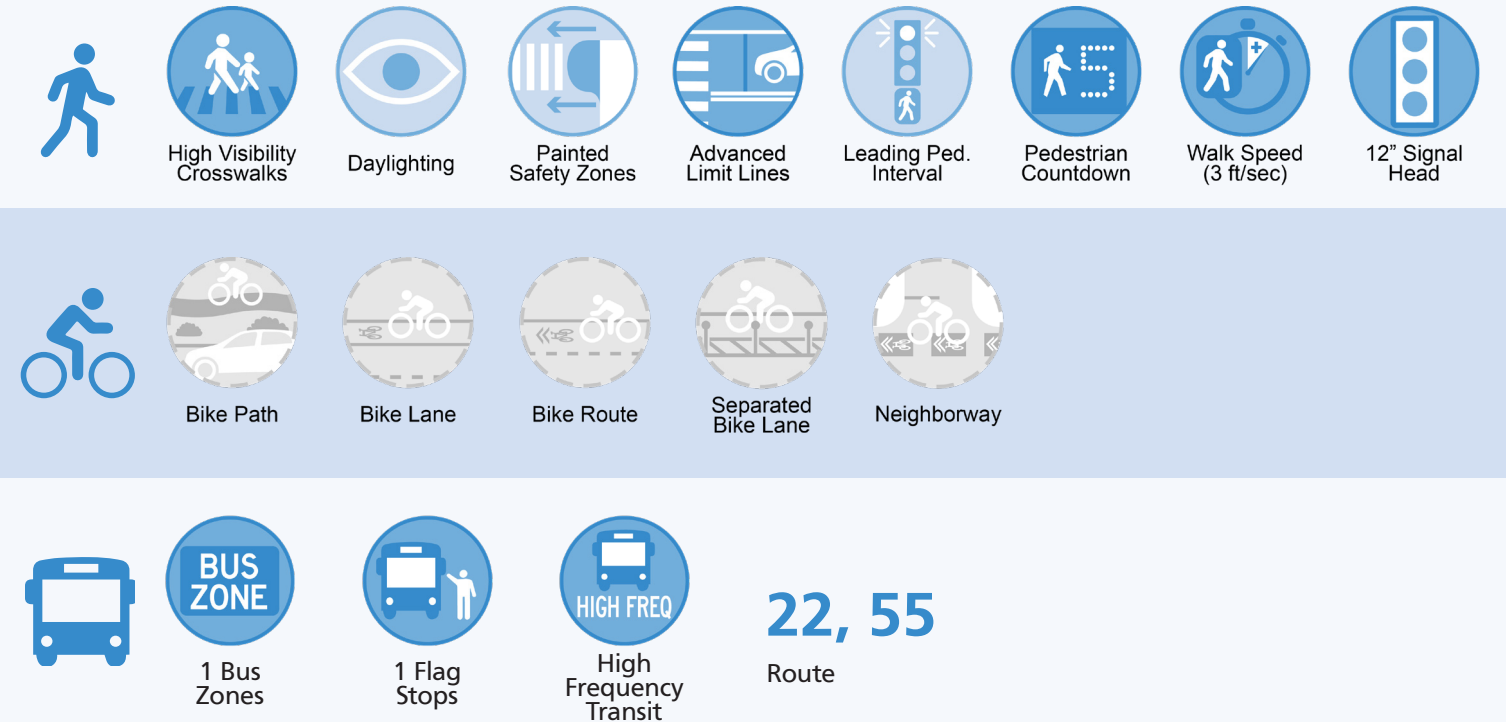
Map Extents



Roadway Characteristics



Existing Conditions



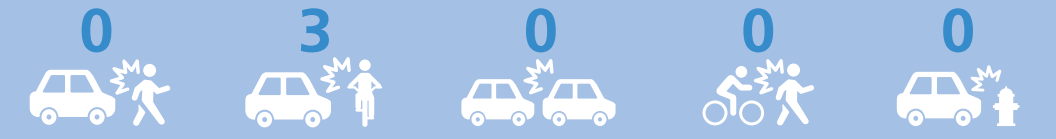
School, Park, or Library

Commercial Corridor

Equity Priority Community

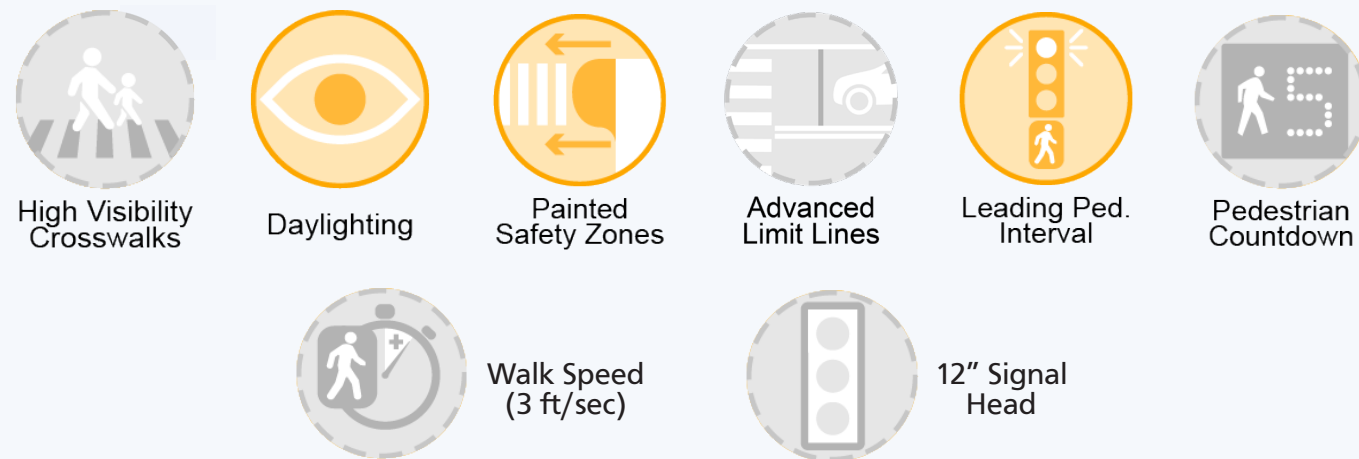
Fatal and Severe Injury Collisions*

2017 - 2022

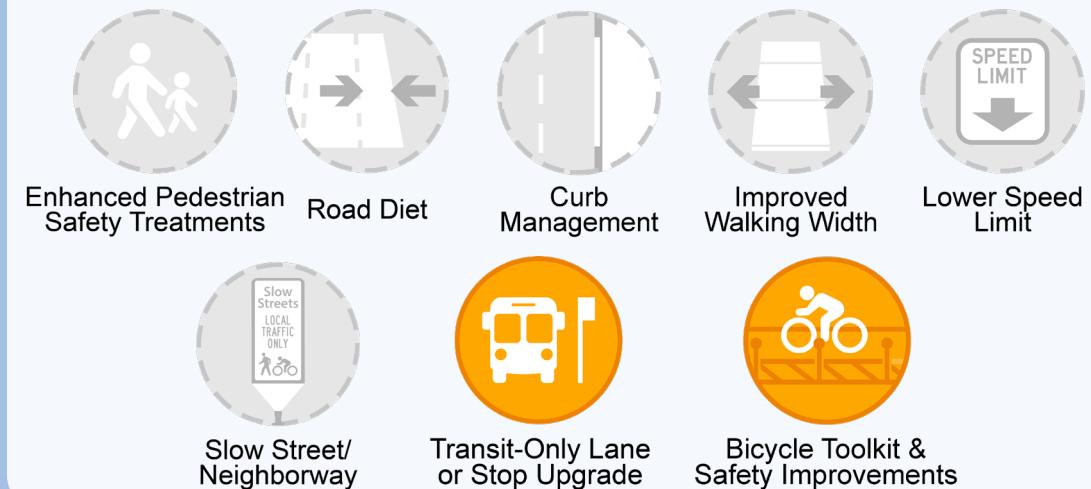


* Number of collisions shown reflects those that were reported for the high injury segments of the corridor.

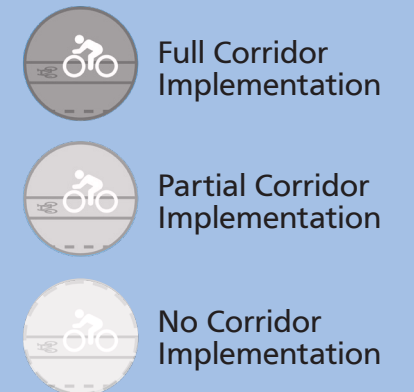
QUICK-BUILD TOOLKIT RECOMMENDATION



FUTURE CORRIDOR CONSIDERATIONS



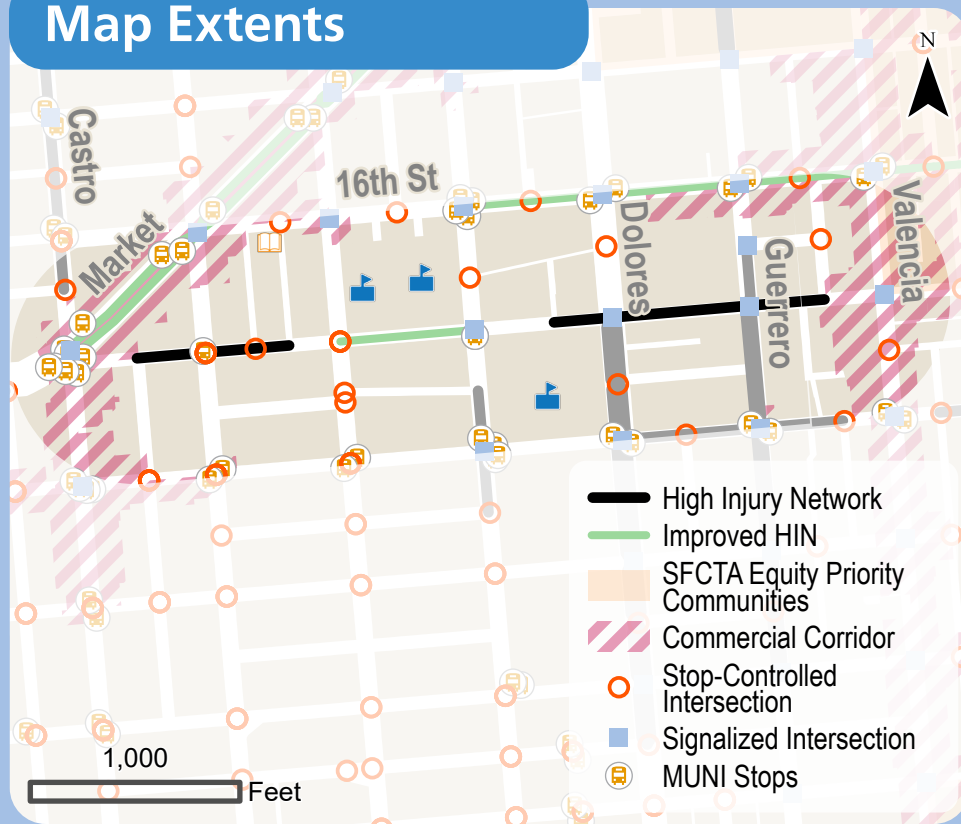
Legend



17TH ST

Hartford St to Albion St

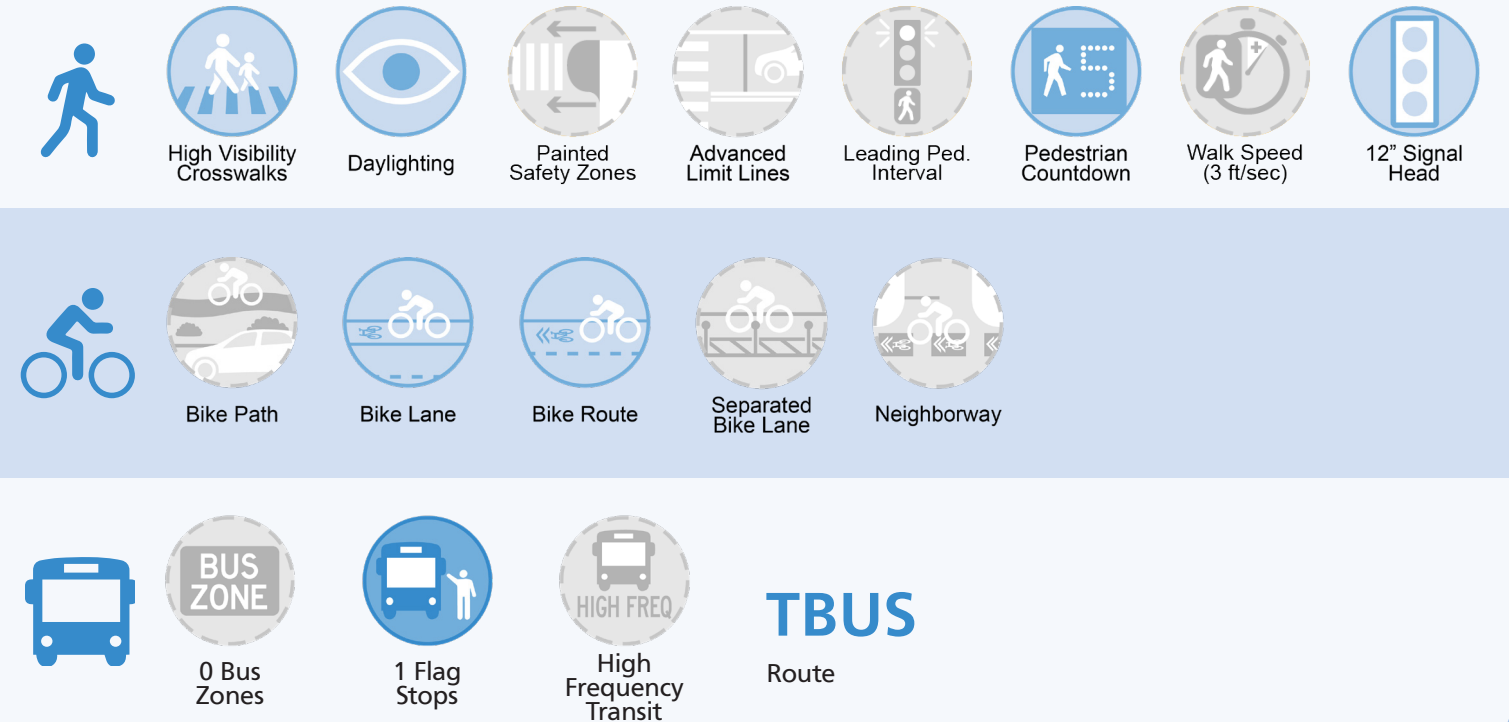
Map Extents



Roadway Characteristics



Existing Conditions



School, Park, or Library

Commercial Corridor

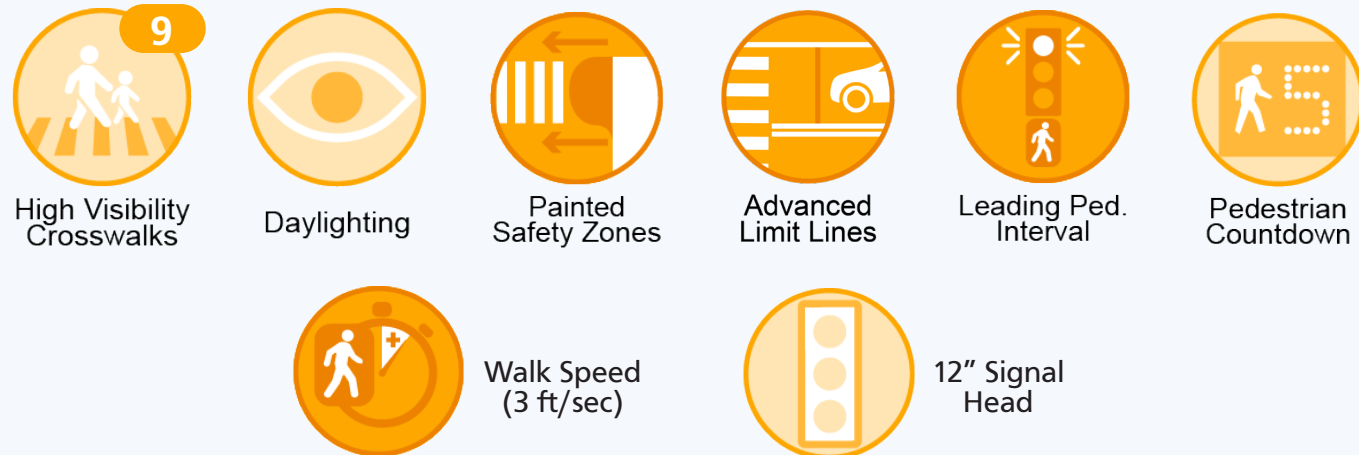
Equity Priority Community

Fatal and Severe Injury Collisions*

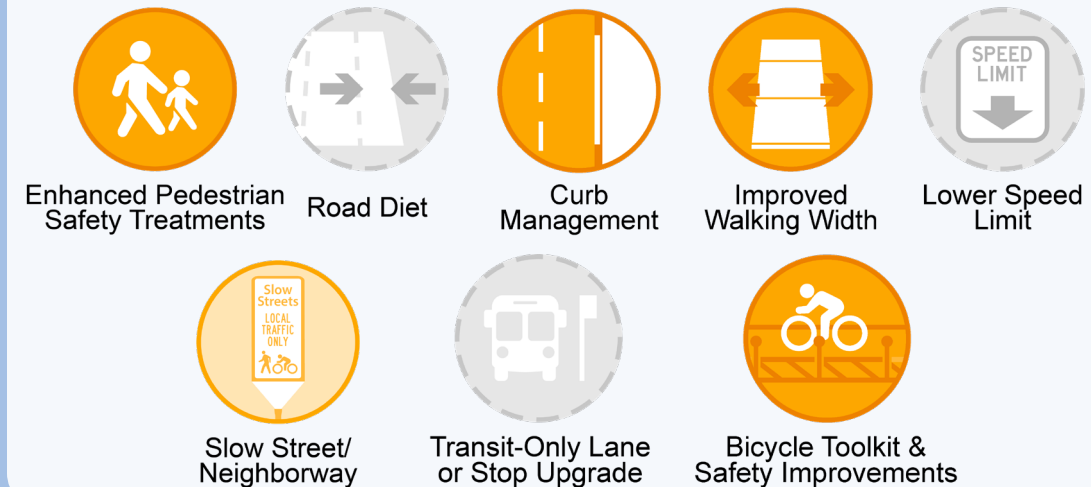
2017 - 2022



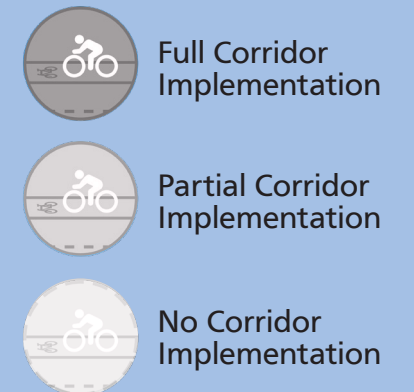
QUICK-BUILD TOOLKIT RECOMMENDATION



FUTURE CORRIDOR CONSIDERATIONS



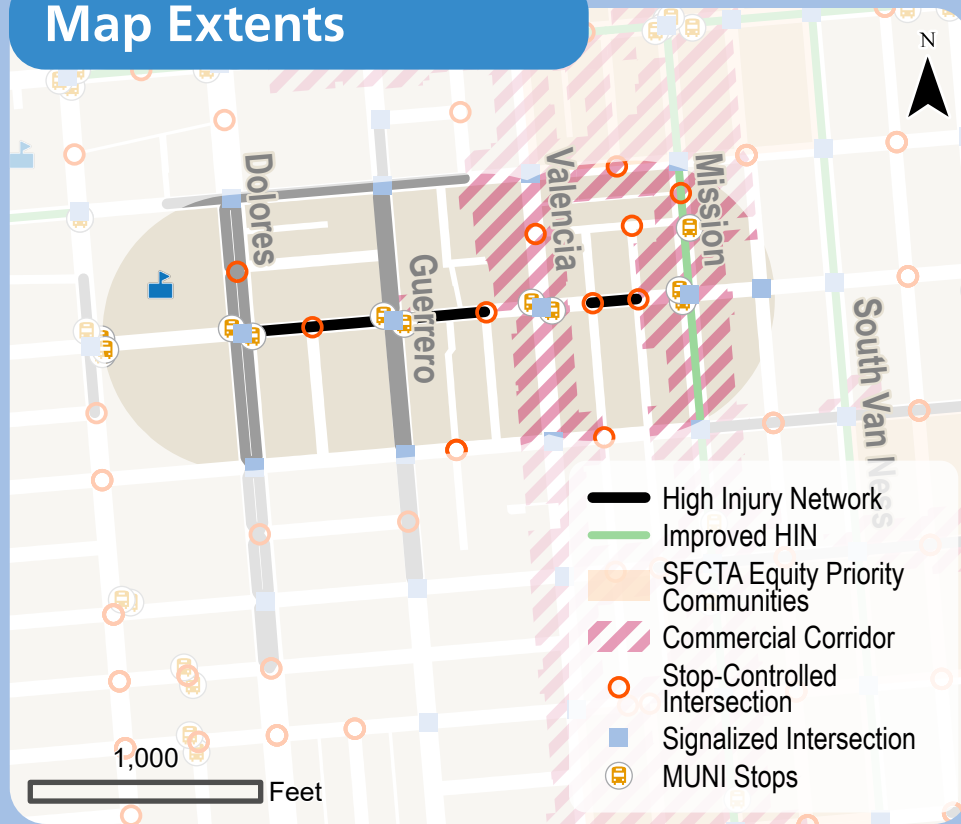
Legend



18TH ST

Dolores St to San Carlos St

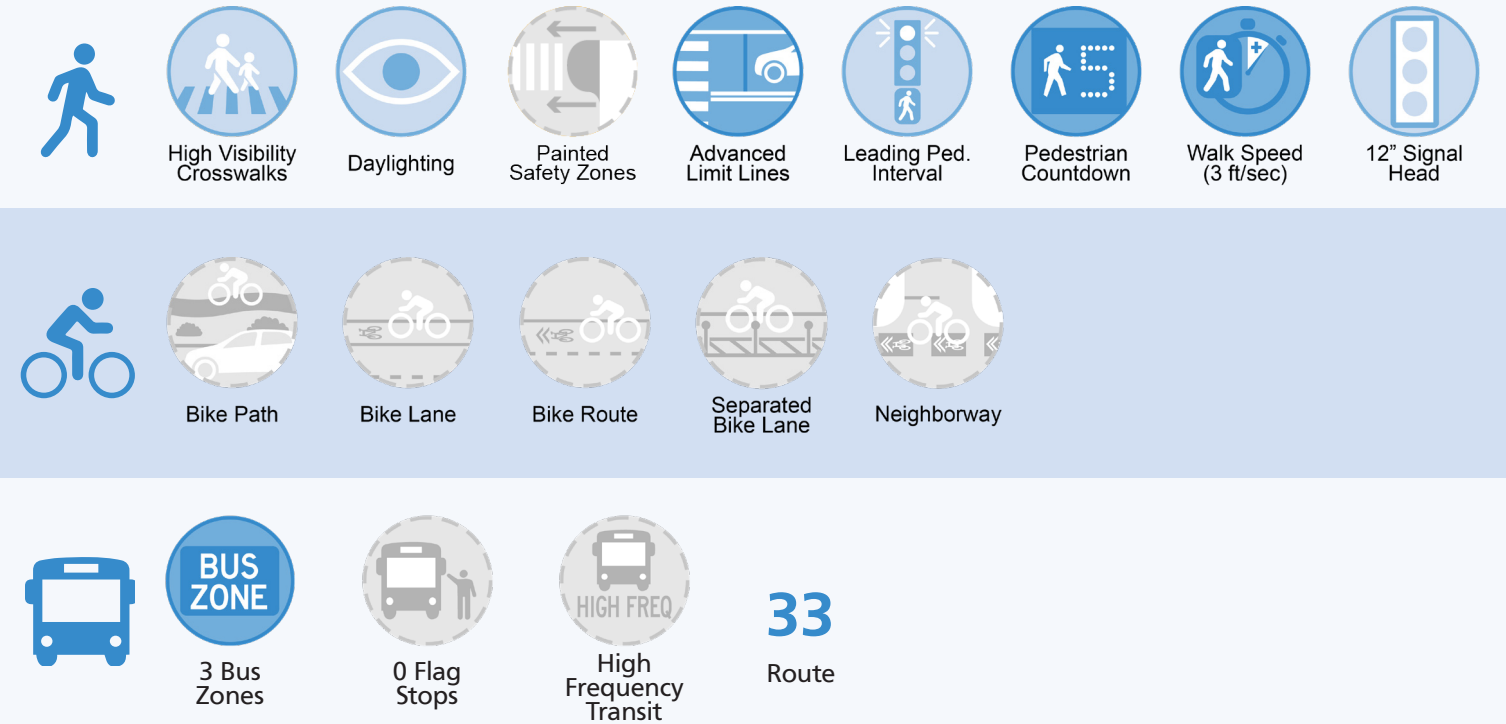
Map Extents



Roadway Characteristics



Existing Conditions



School, Park, or Library ✓

Commercial Corridor ✓

Equity Priority Community

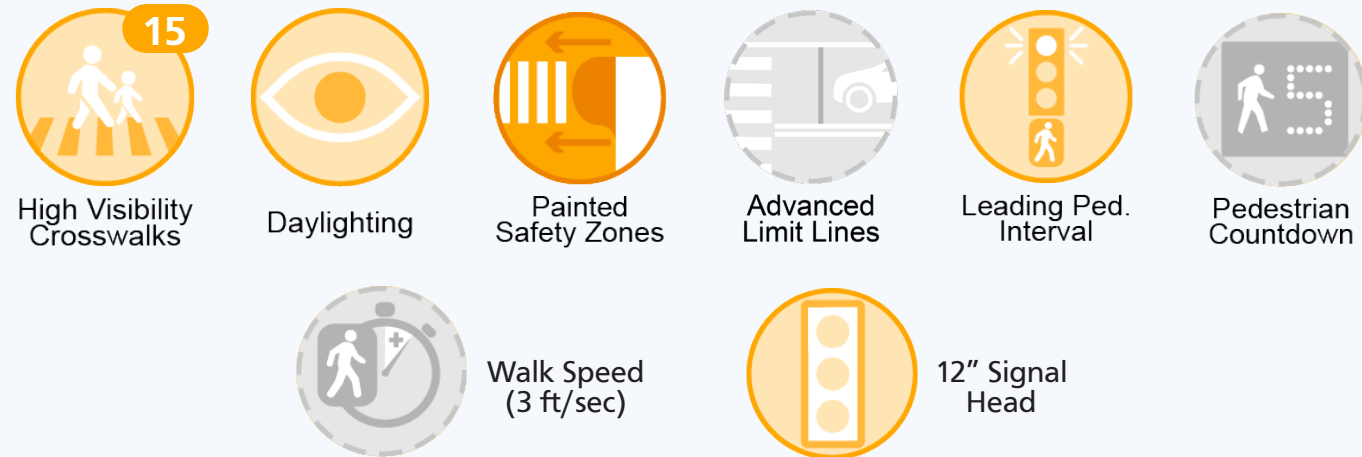
Fatal and Severe Injury Collisions*

2017 - 2022


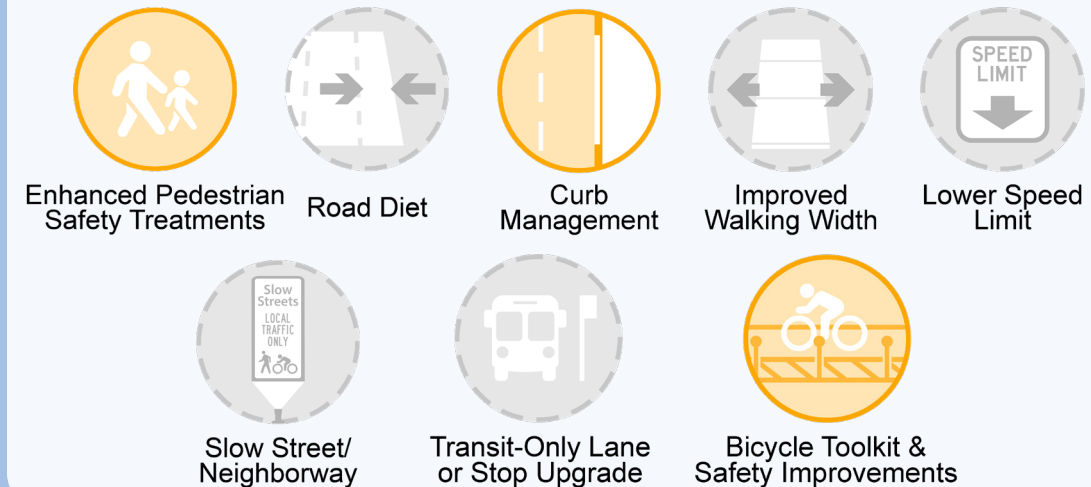


* Number of collisions shown reflects those that were reported for the high injury segments of the corridor.

QUICK-BUILD TOOLKIT RECOMMENDATION



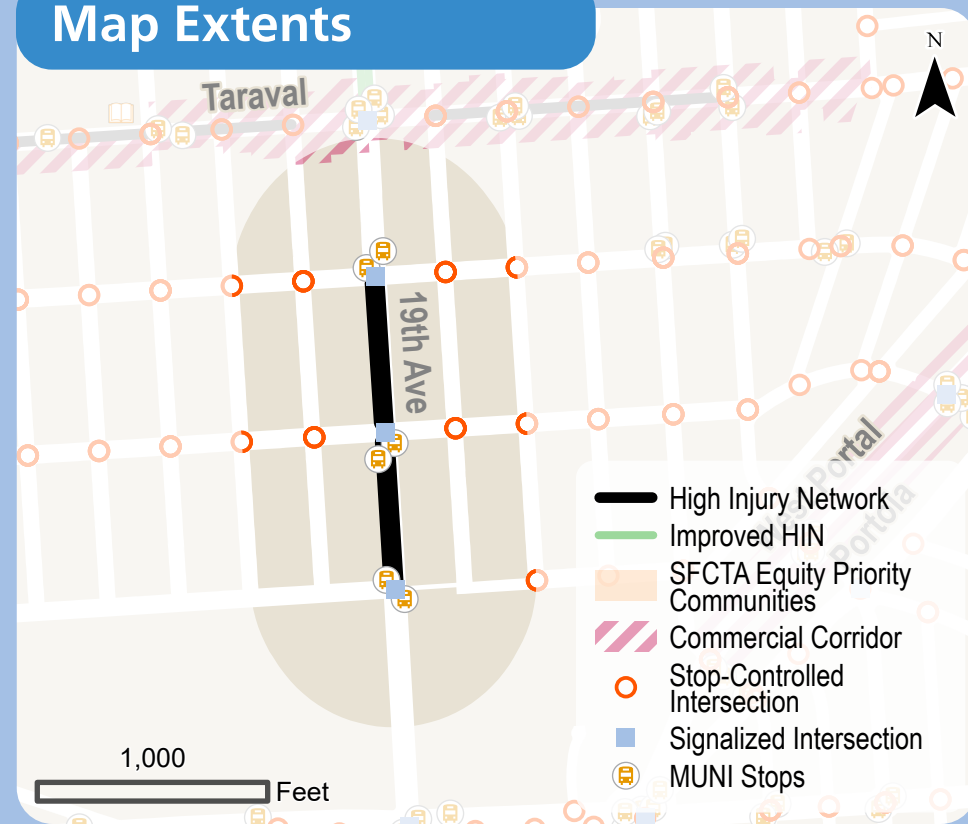
FUTURE CORRIDOR CONSIDERATIONS



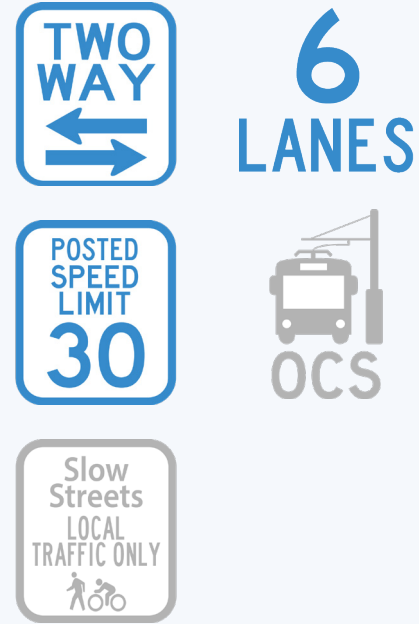
19TH AVE

Ulloa St to Wawona St

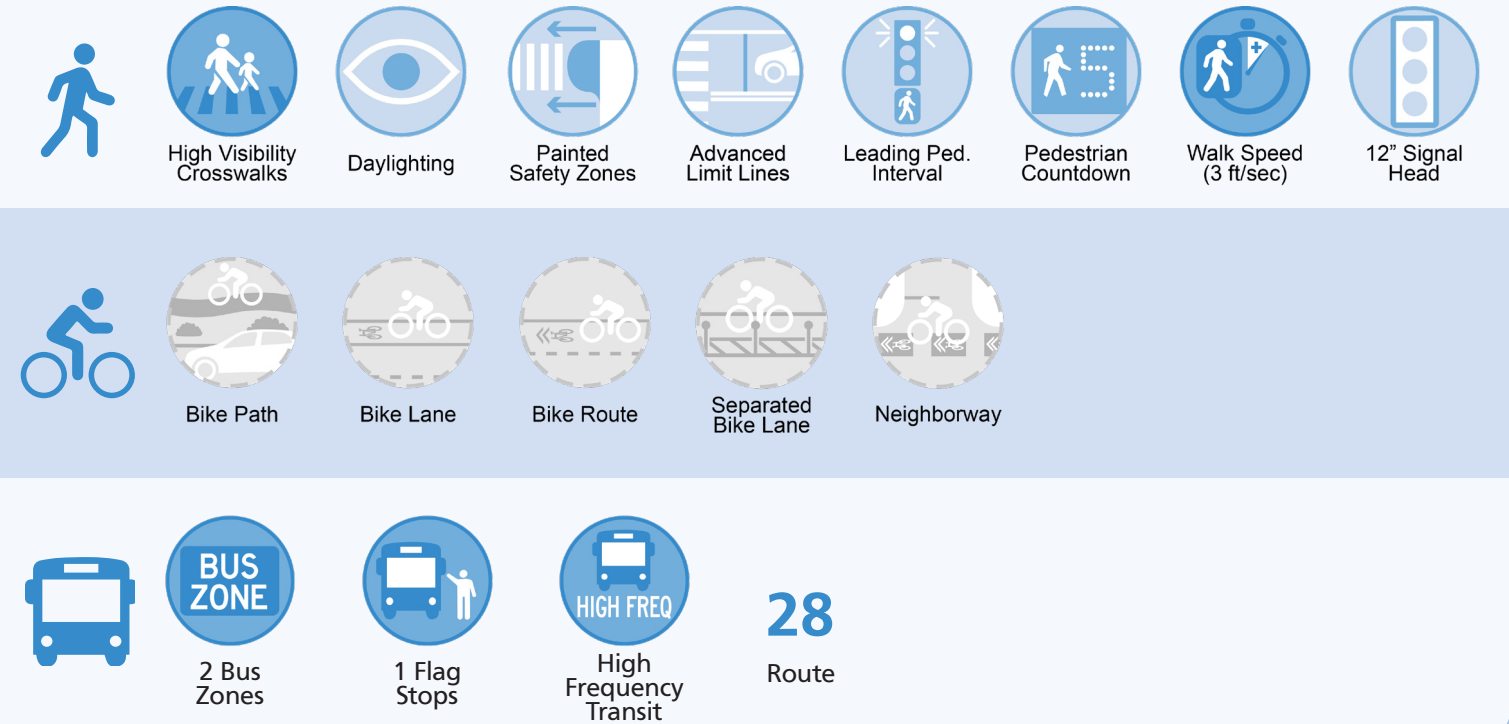
Map Extents



Roadway Characteristics



Existing Conditions



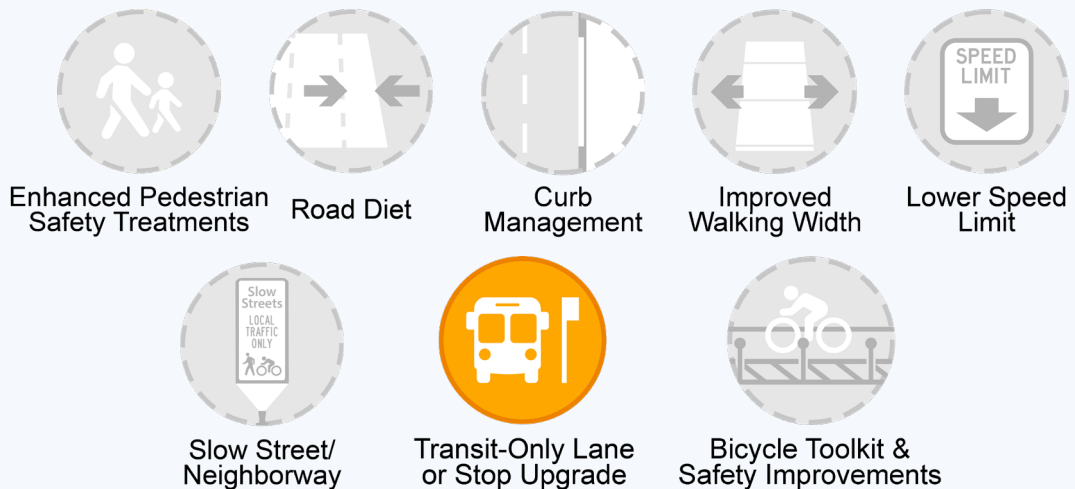
Fatal and Severe Injury Collisions*

2017 - 2022

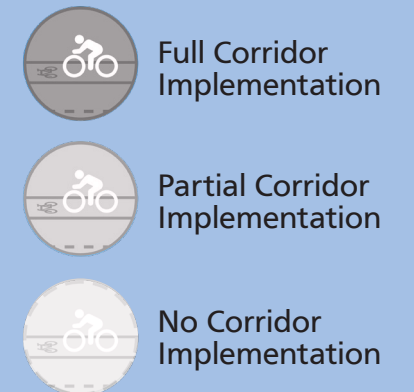


* Number of collisions shown reflects those that were reported for the high injury segments of the corridor.

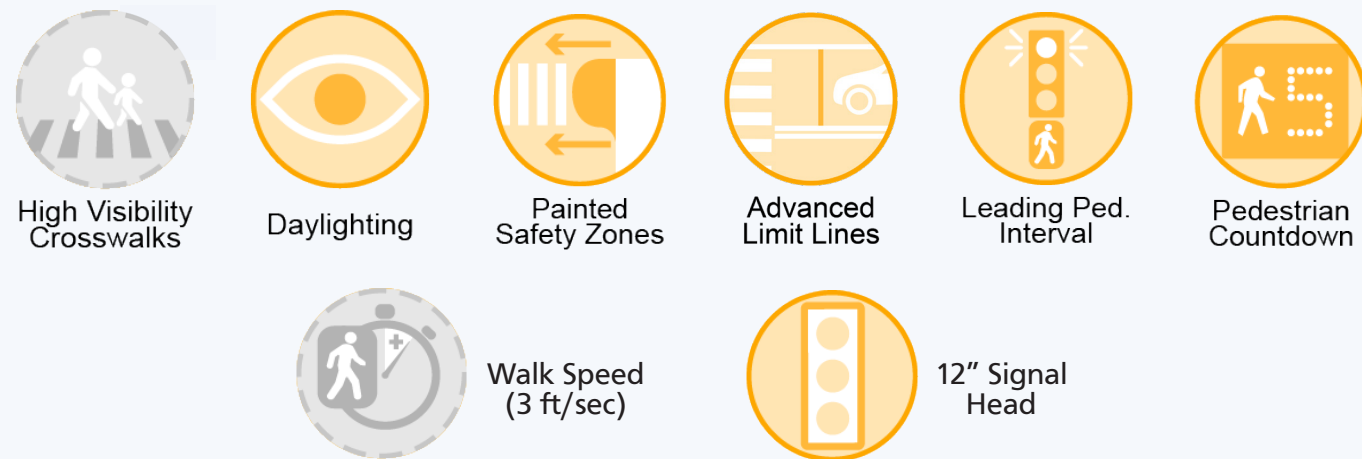
FUTURE CORRIDOR CONSIDERATIONS



Legend



QUICK-BUILD TOOLKIT RECOMMENDATION



School, Park, or Library

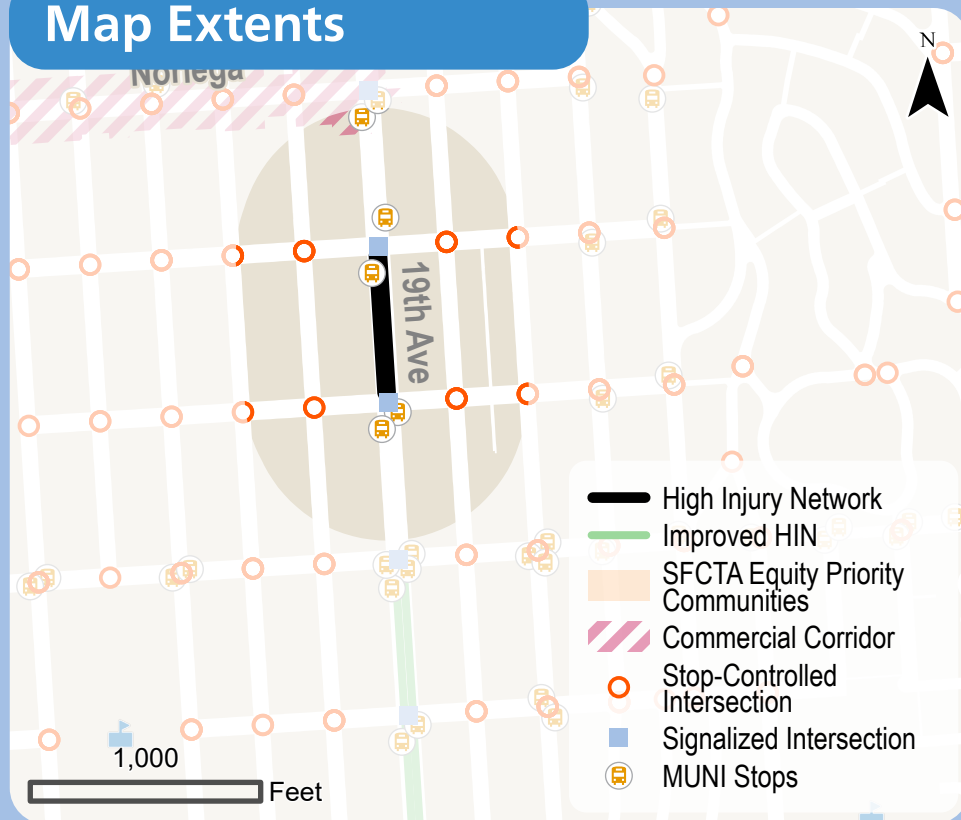
Commercial Corridor

Equity Priority Community

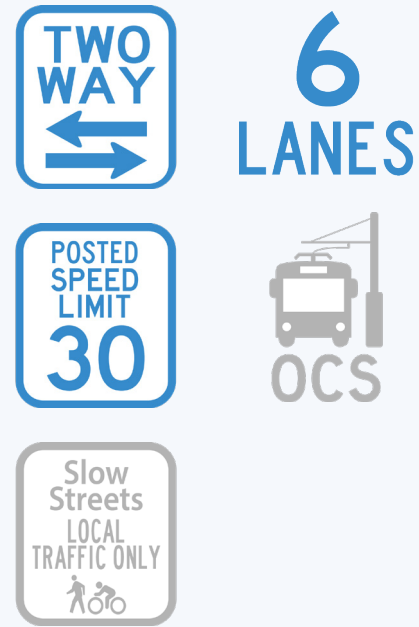
19TH AVE

Ortega St to Pacheco St

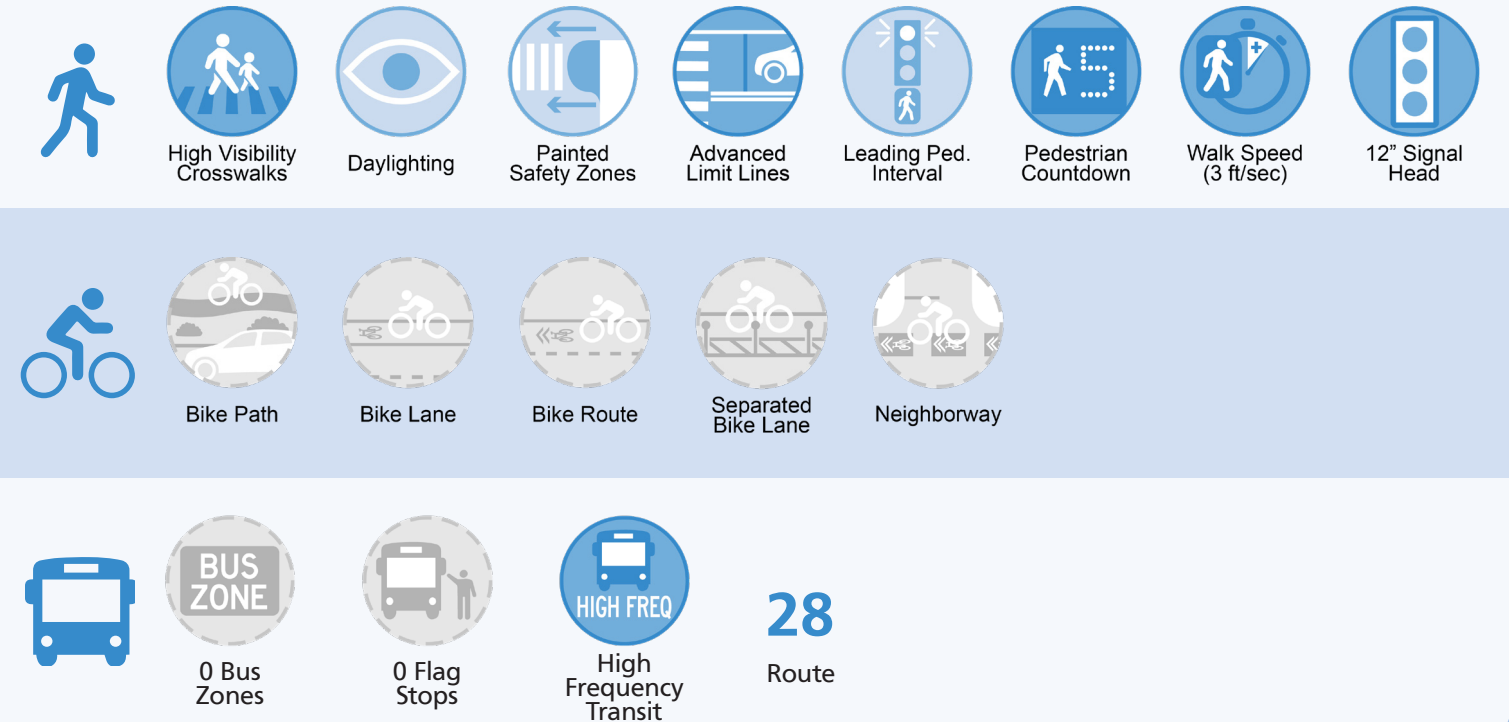
Map Extents



Roadway Characteristics



Existing Conditions




School, Park, or Library

Commercial Corridor

Equity Priority Community

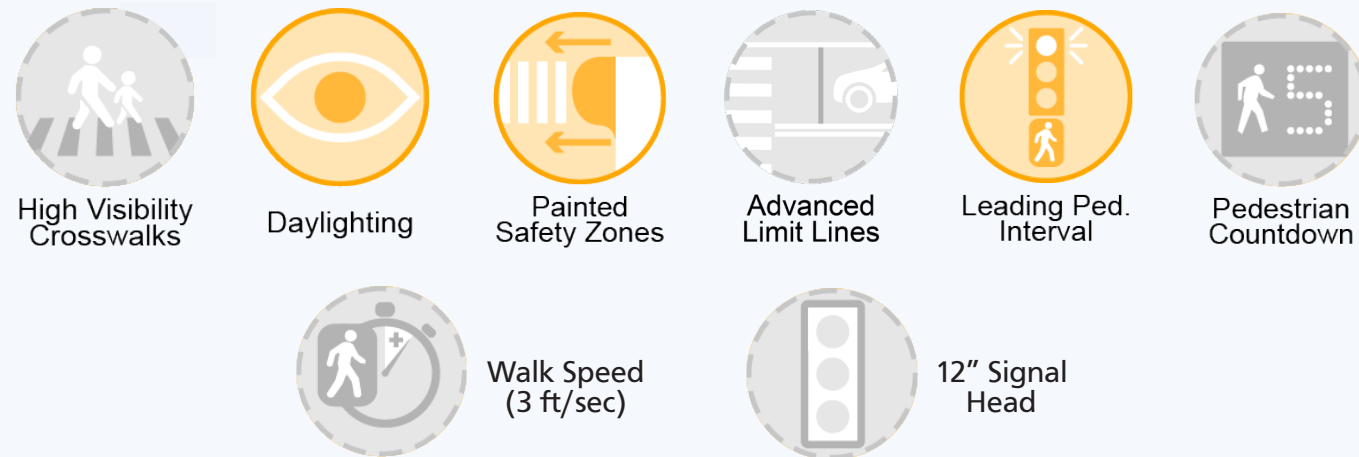
Fatal and Severe Injury Collisions*

2017 - 2022

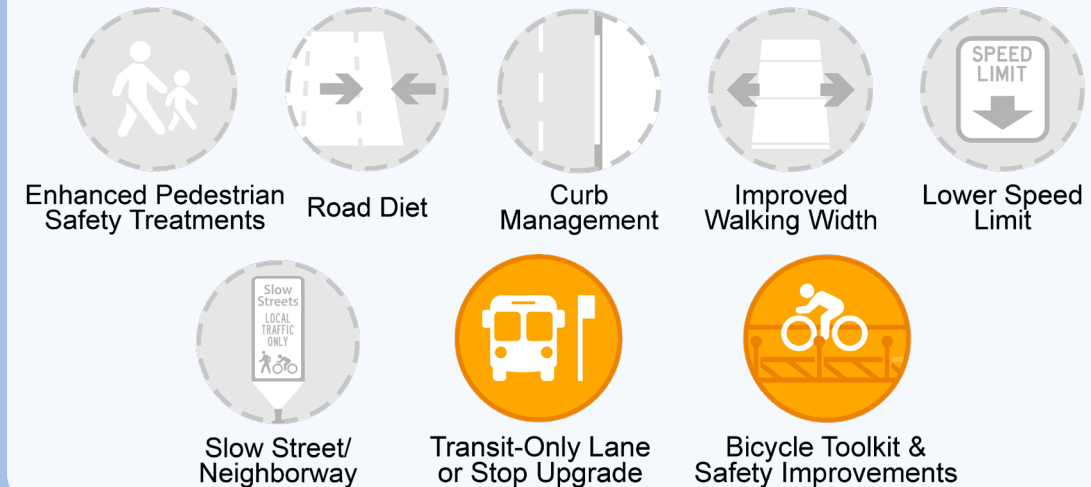


* Number of collisions shown reflects those that were reported for the high injury segments of the corridor.

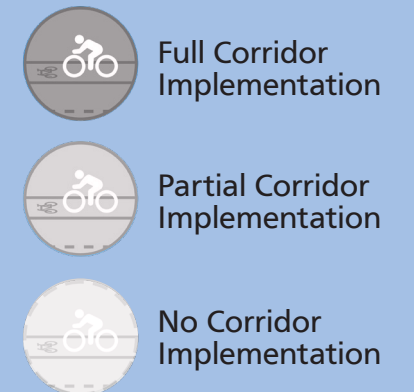
QUICK-BUILD TOOLKIT RECOMMENDATION



FUTURE CORRIDOR CONSIDERATIONS



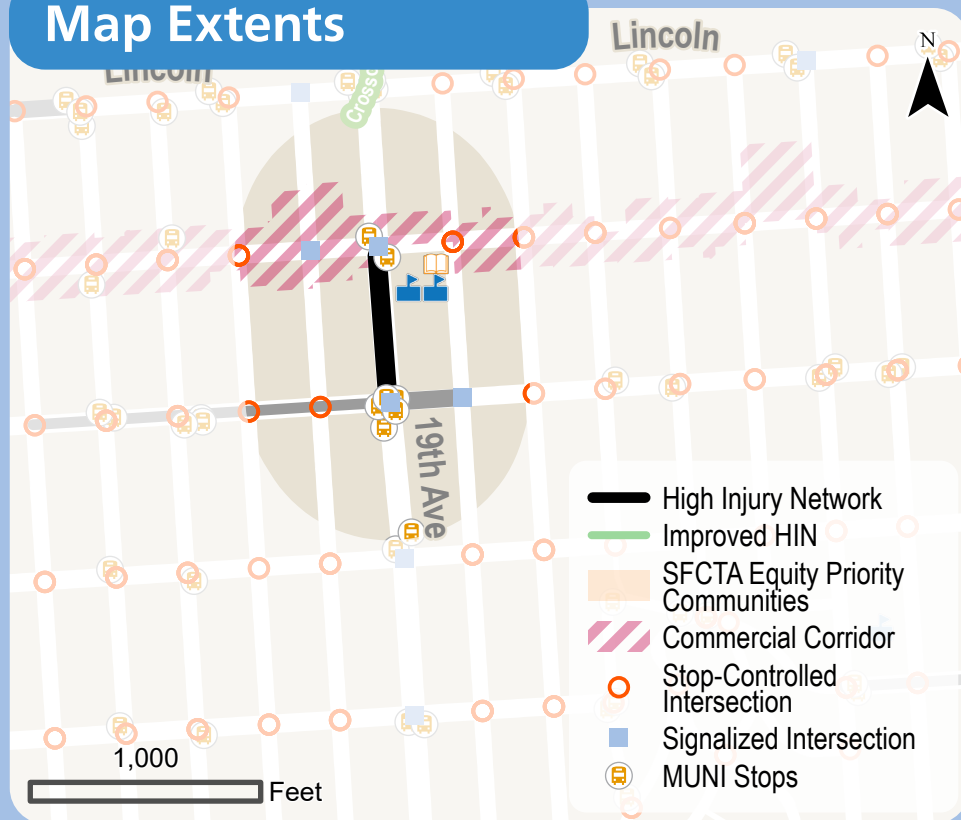
Legend



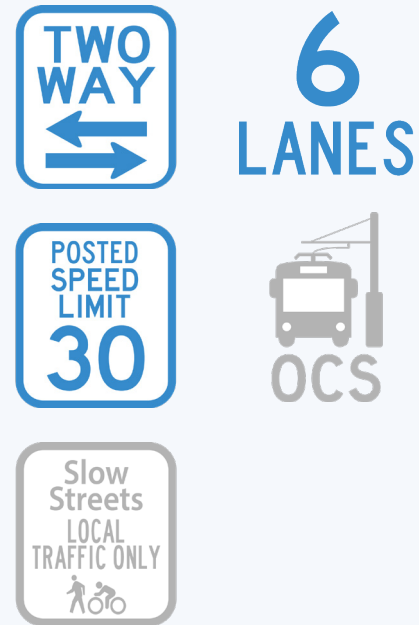
19TH AVE

Irving St to Judah St

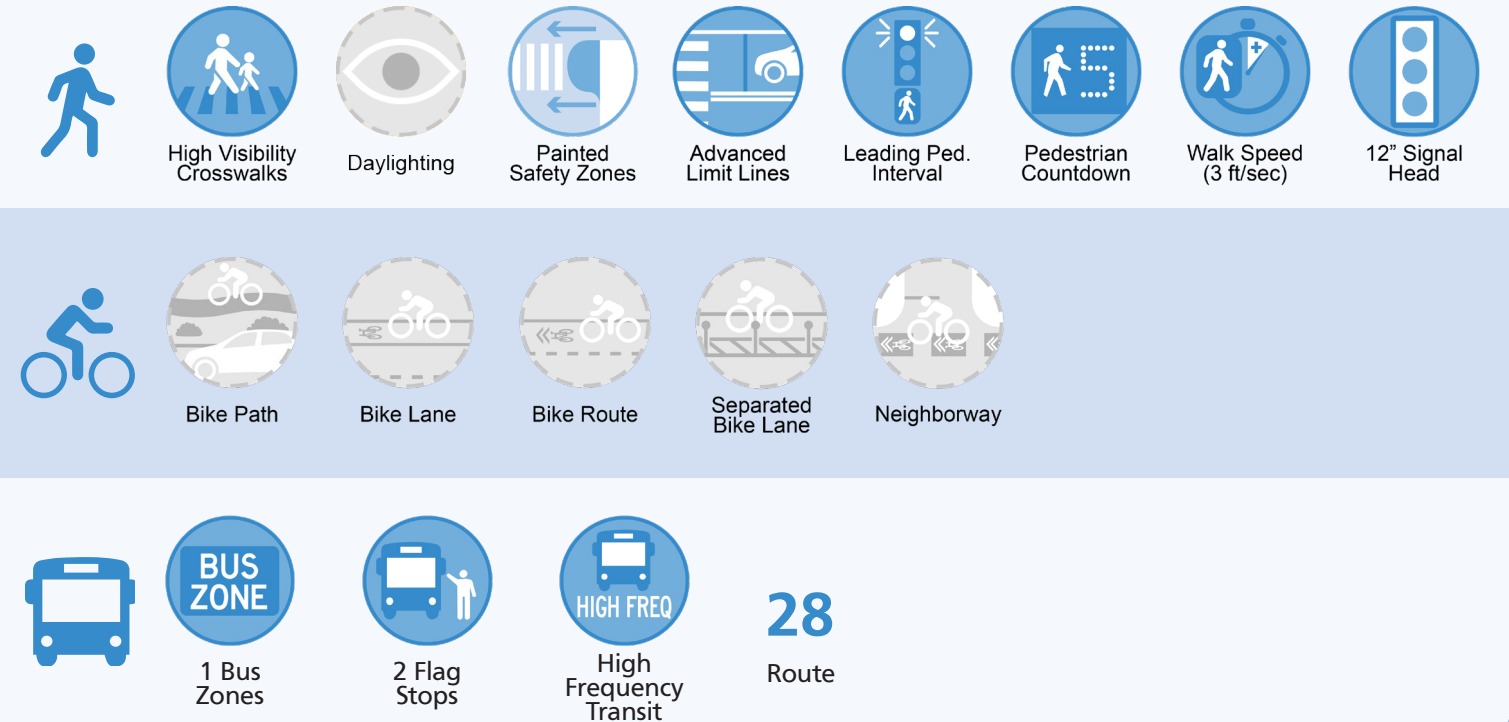
Map Extents



Roadway Characteristics



Existing Conditions



School, Park, or Library ✓

Commercial Corridor ✓

Equity Priority Community

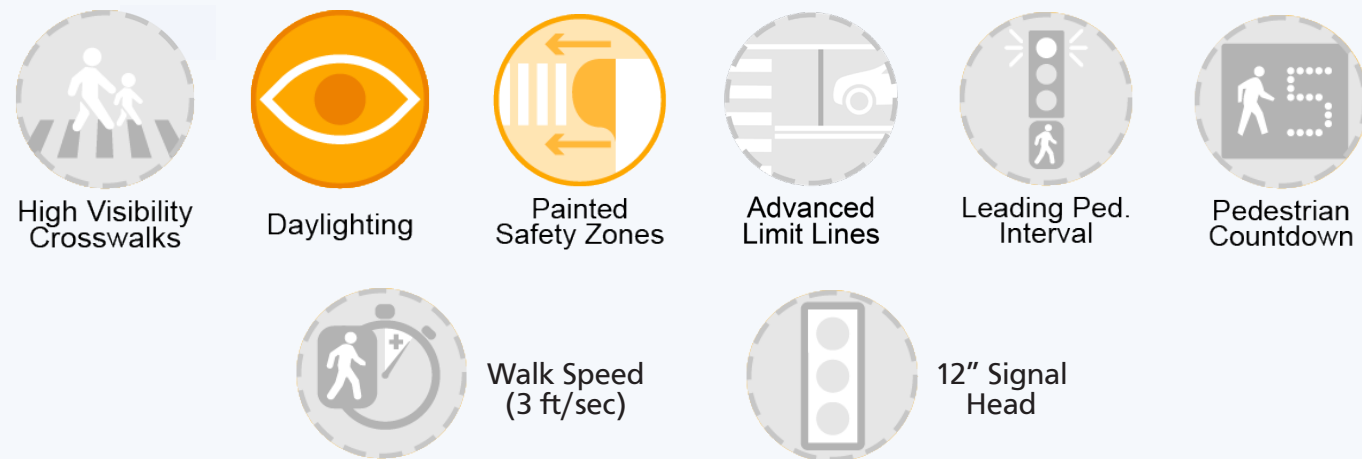
Fatal and Severe Injury Collisions*

2017 - 2022

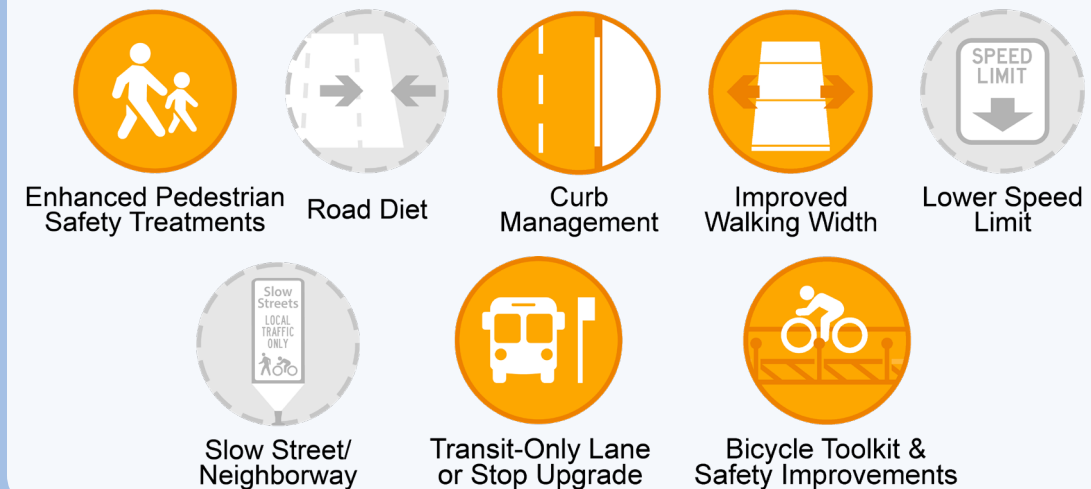


* Number of collisions shown reflects those that were reported for the high injury segments of the corridor.

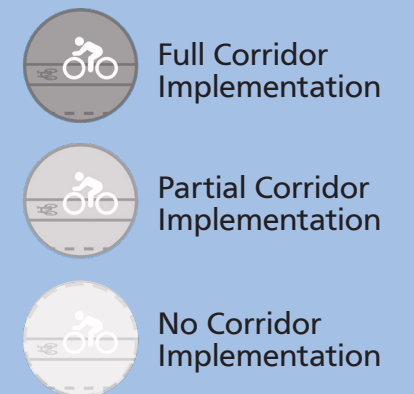
QUICK-BUILD TOOLKIT RECOMMENDATION



FUTURE CORRIDOR CONSIDERATIONS



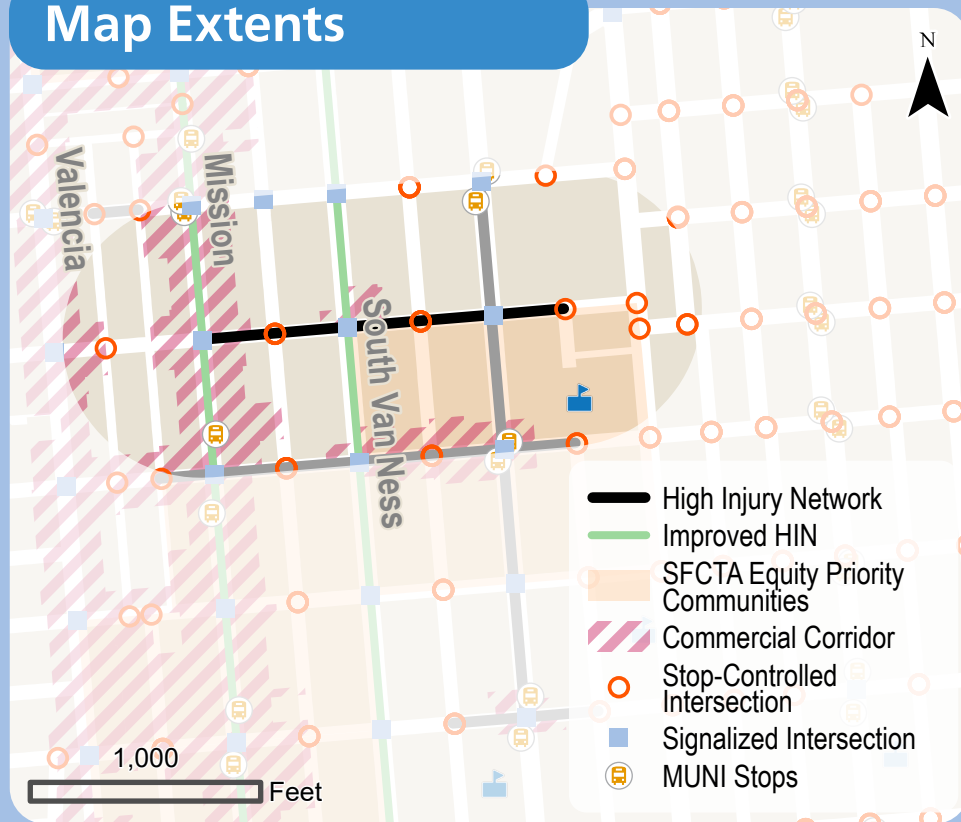
Legend



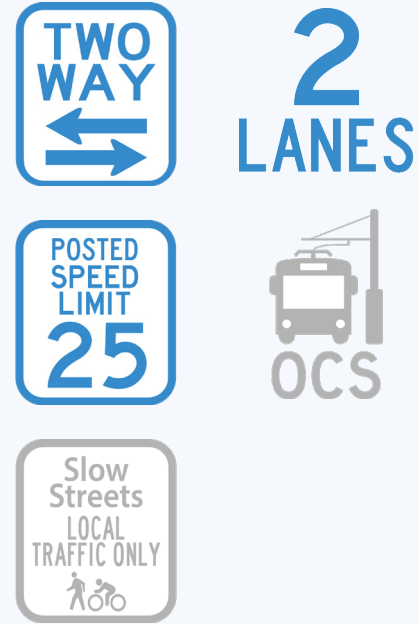
19TH ST

Mission St to Treat Ave

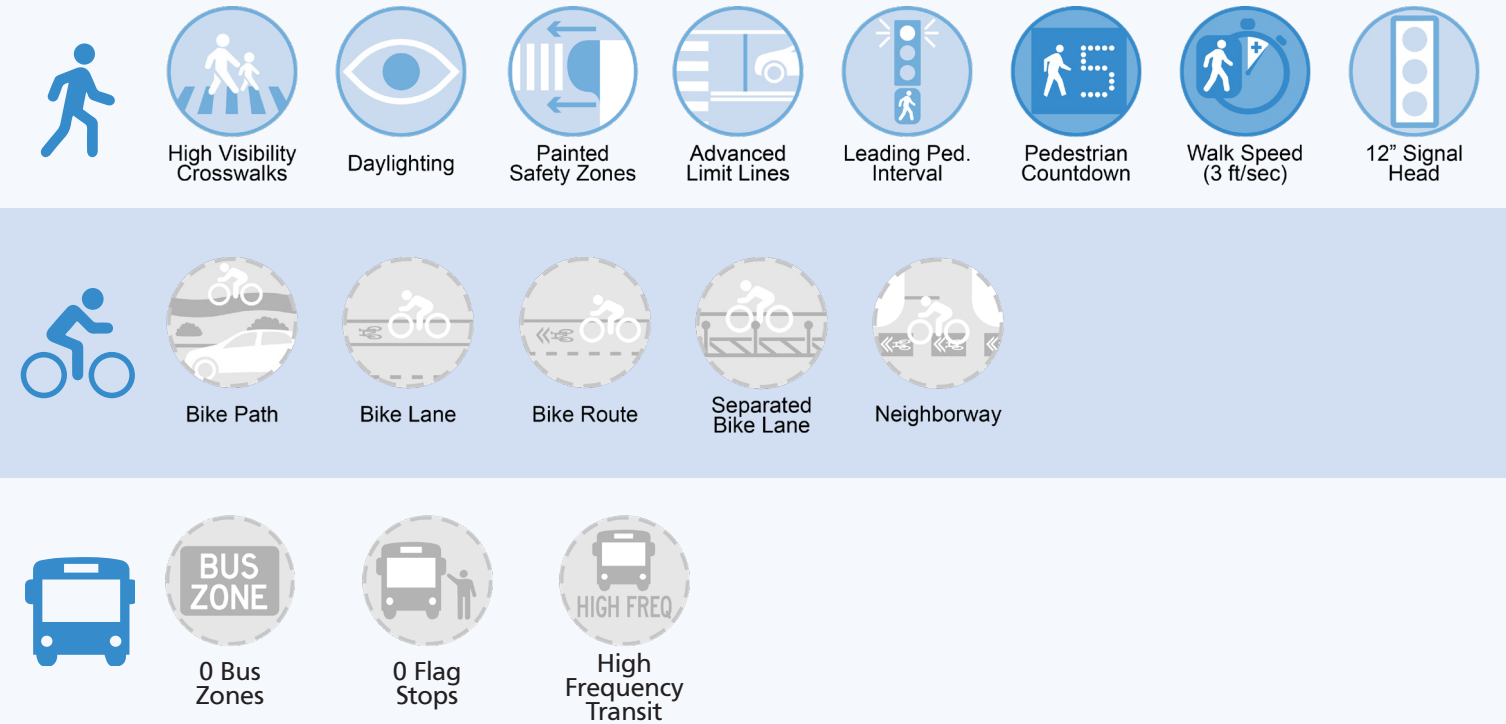
Map Extents



Roadway Characteristics



Existing Conditions



School, Park, or Library

Commercial Corridor

Equity Priority Community

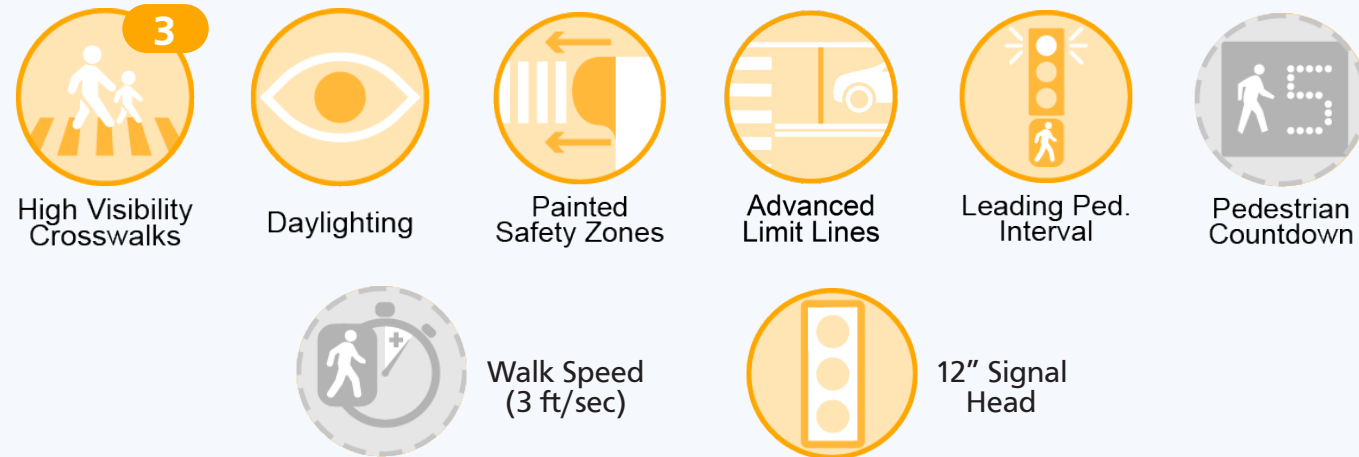
Fatal and Severe Injury Collisions*

2017 - 2022

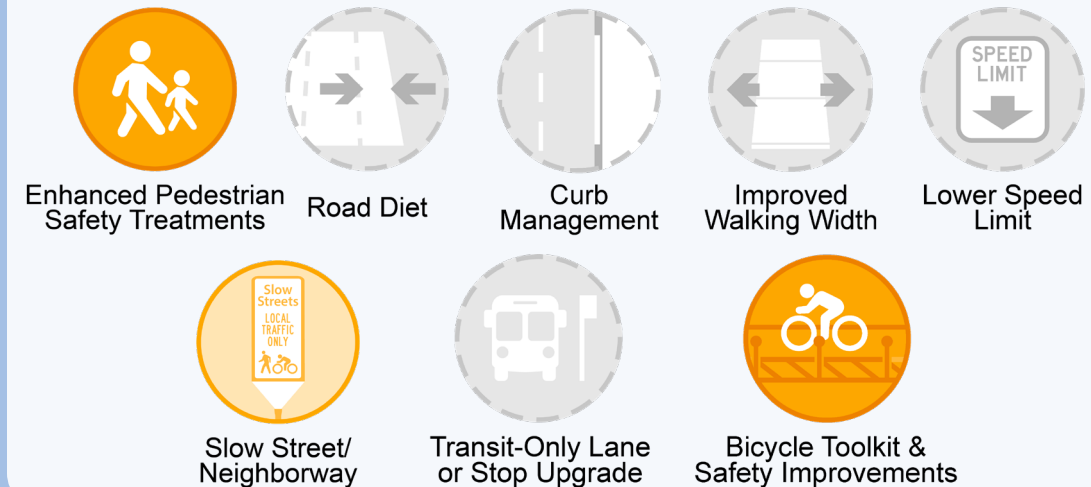


* Number of collisions shown reflects those that were reported for the high injury segments of the corridor.

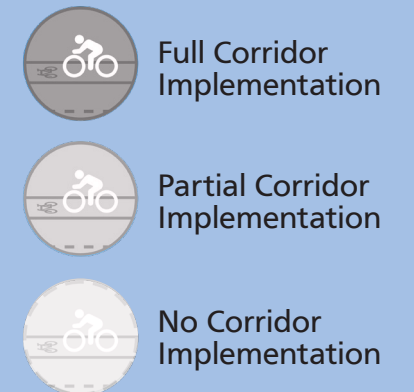
QUICK-BUILD TOOLKIT RECOMMENDATION



FUTURE CORRIDOR CONSIDERATIONS



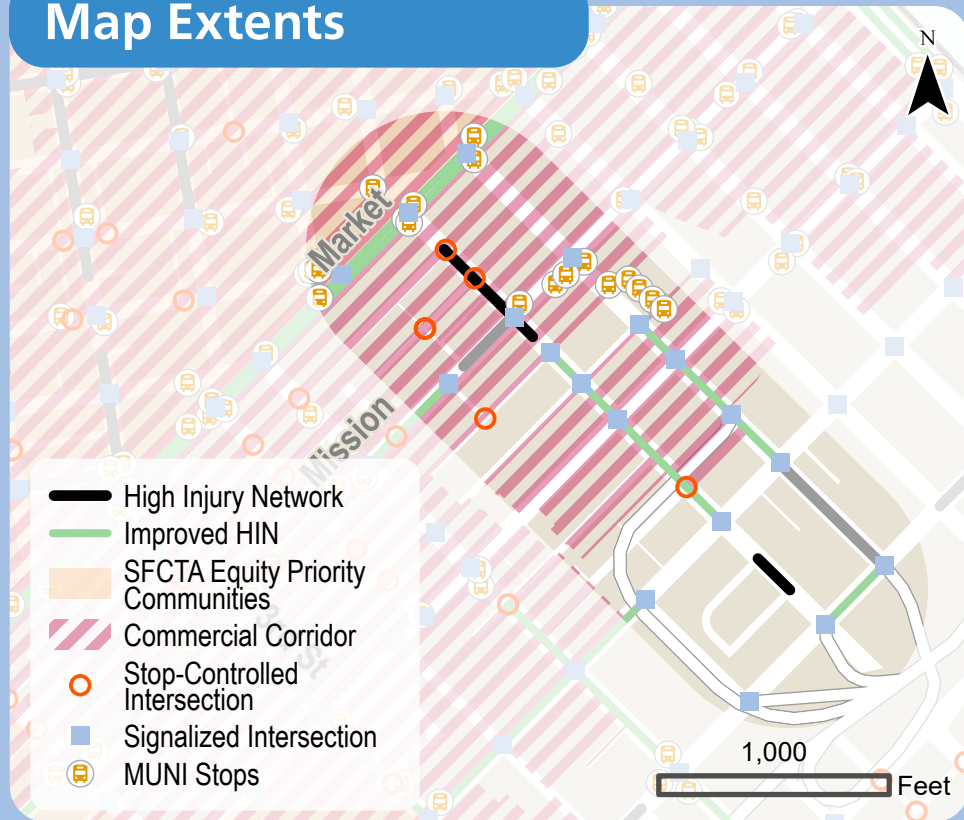
Legend



1ST ST

Stevenson St to Lansing St

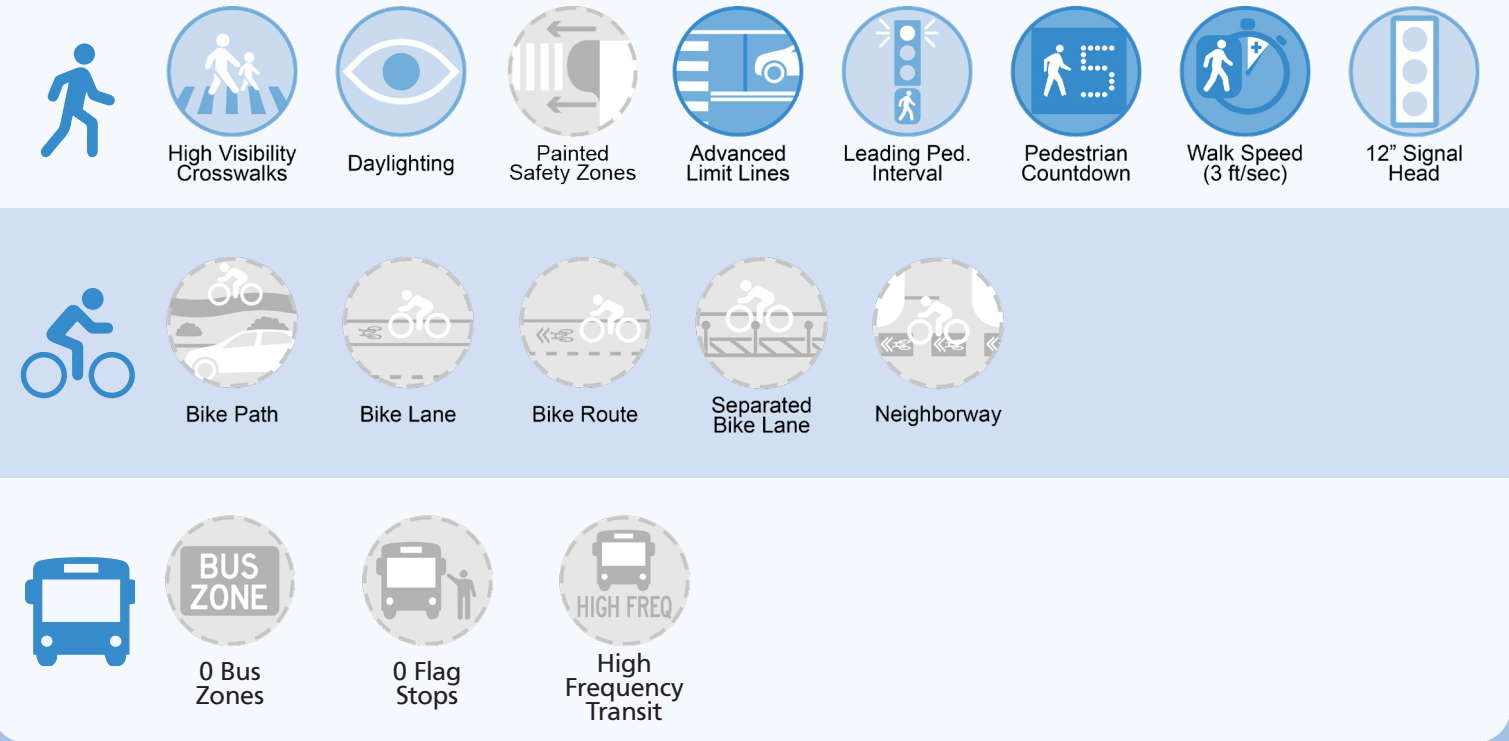
Map Extents



Roadway Characteristics



Existing Conditions



School, Park, or Library

Commercial Corridor

Equity Priority Community

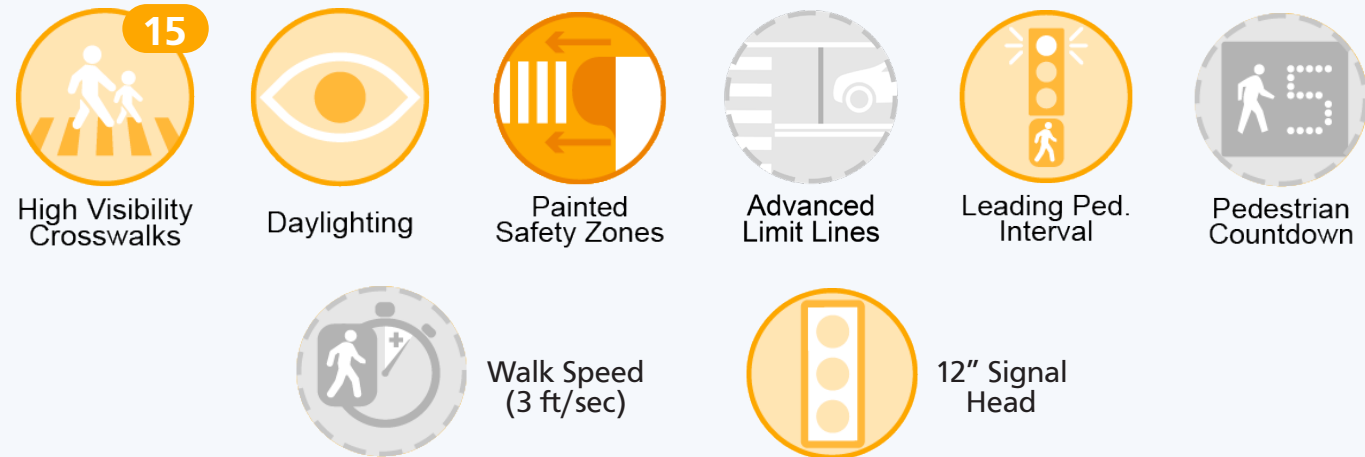
Fatal and Severe Injury Collisions*

2017 - 2022




* Number of collisions shown reflects those that were reported for the high injury segments of the corridor.

QUICK-BUILD TOOLKIT RECOMMENDATION



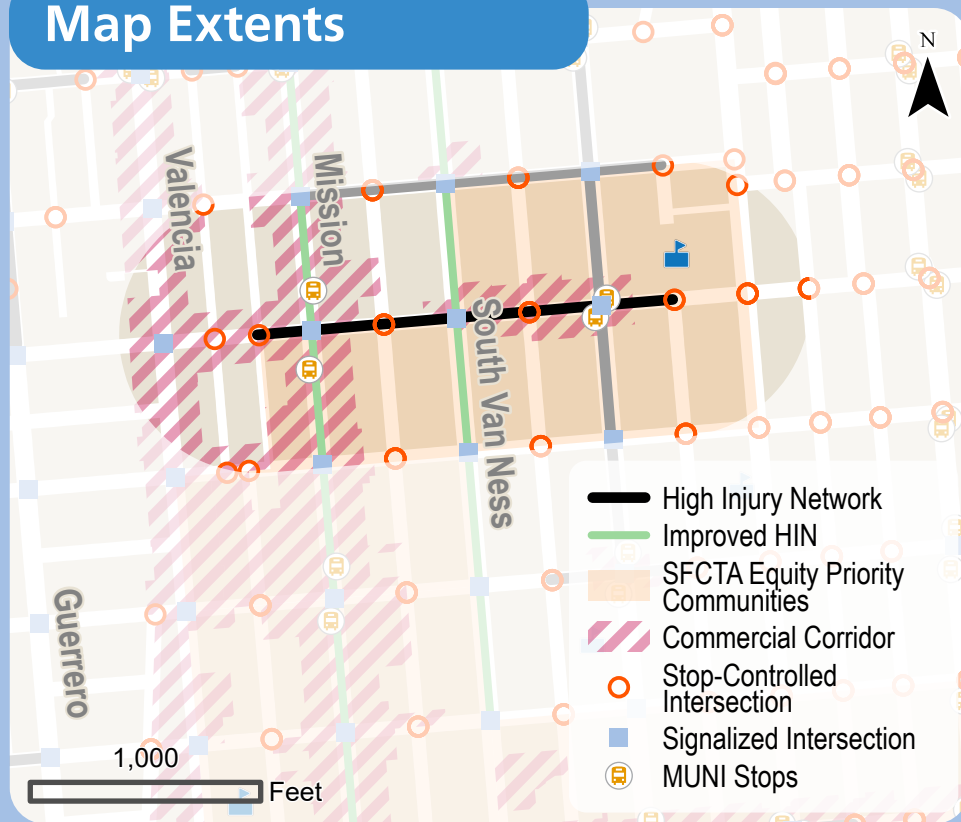
FUTURE CORRIDOR CONSIDERATIONS



20TH ST

San Carlos St to Treat Ave

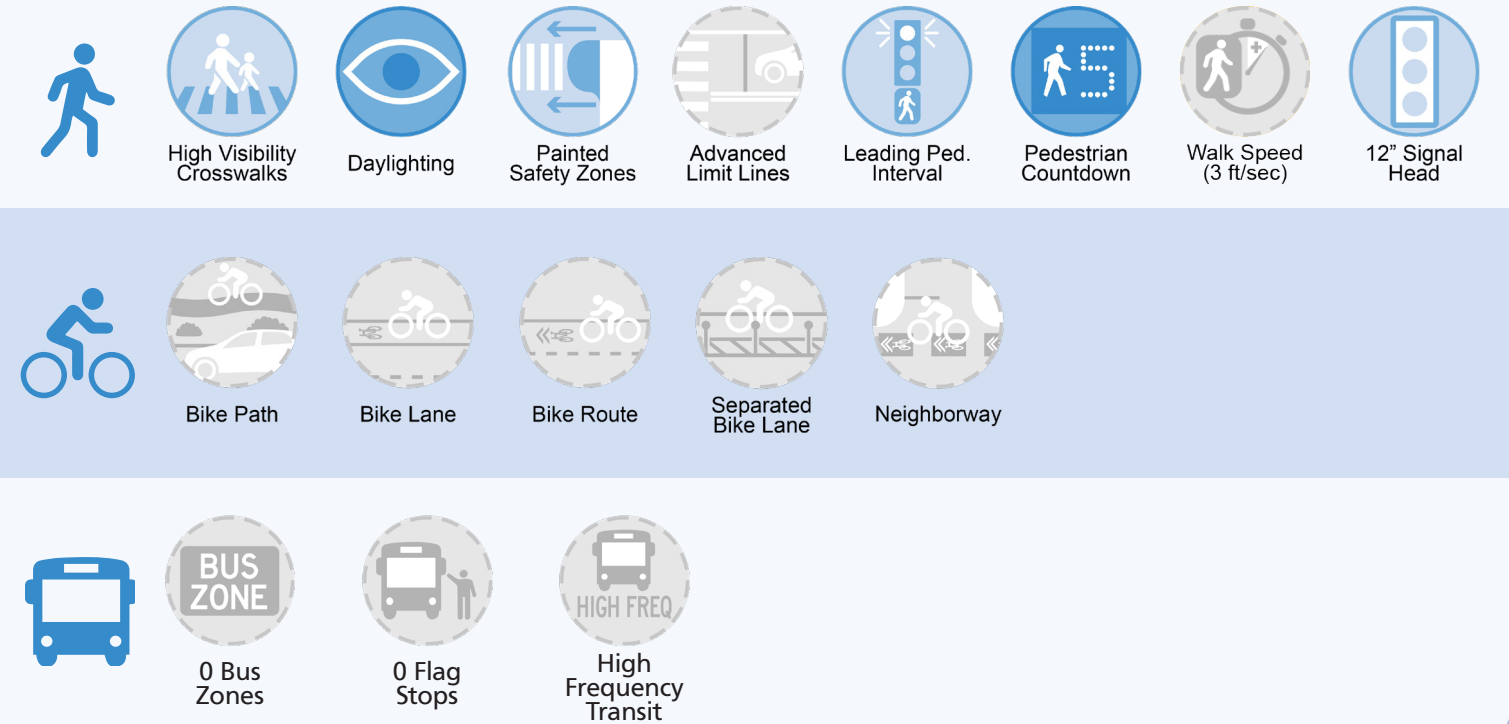
Map Extents



Roadway Characteristics



Existing Conditions



School, Park, or Library ✓

Commercial Corridor ✓

Equity Priority Community ✓

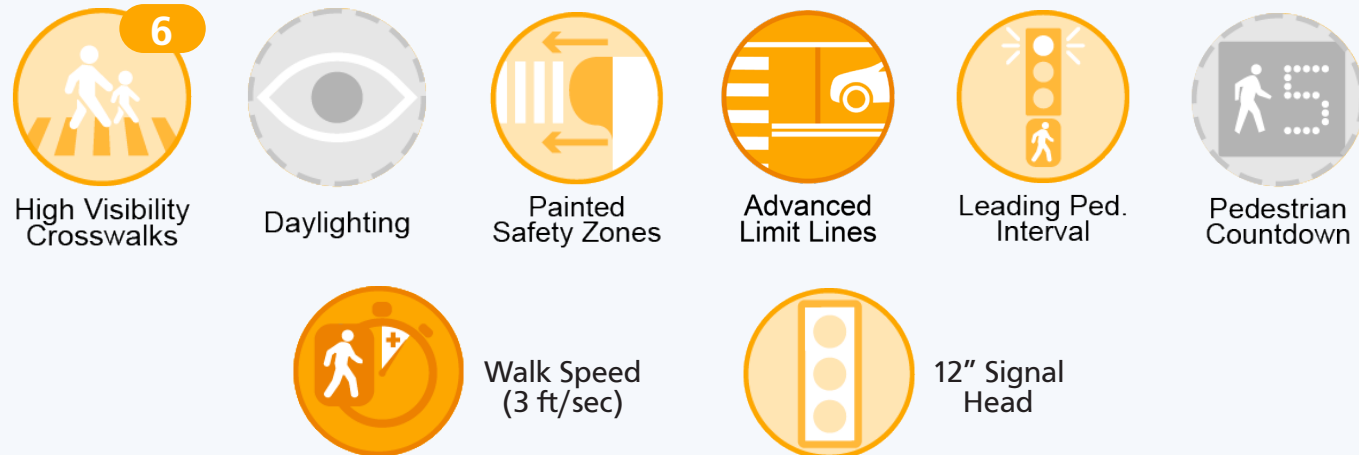
Fatal and Severe Injury Collisions*

2017 - 2022

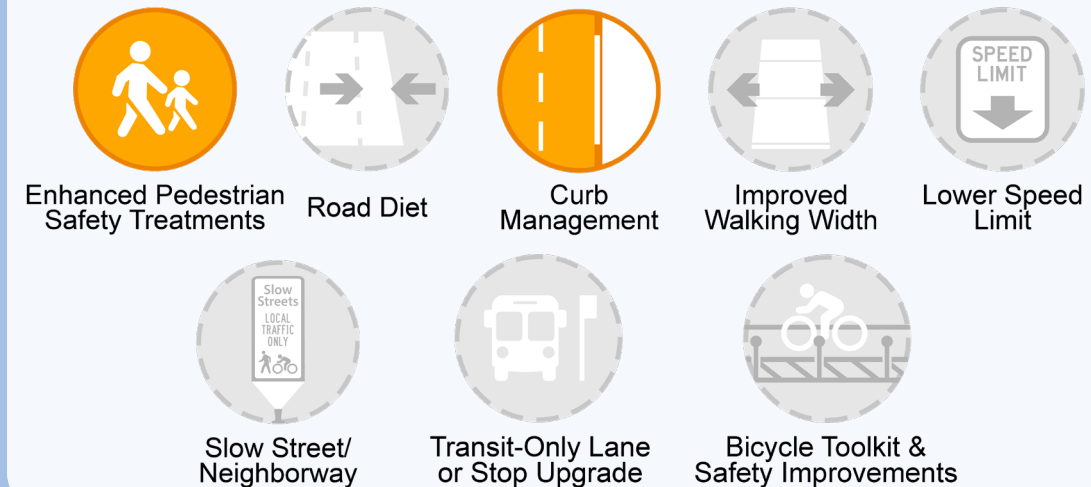


* Number of collisions shown reflects those that were reported for the high injury segments of the corridor.

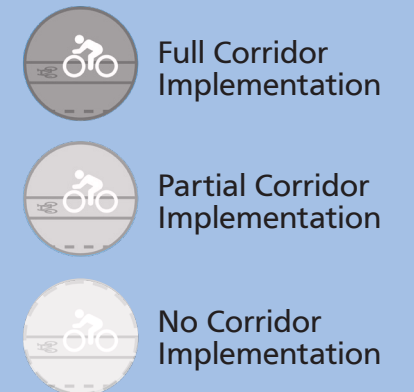
QUICK-BUILD TOOLKIT RECOMMENDATION



FUTURE CORRIDOR CONSIDERATIONS



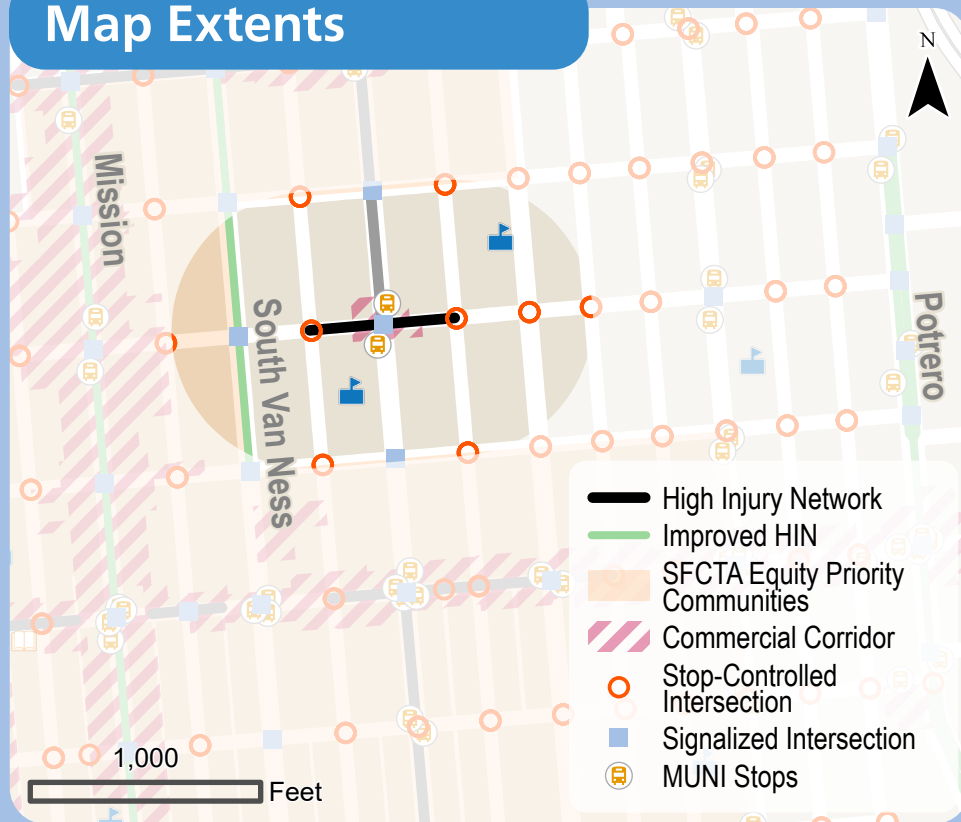
Legend



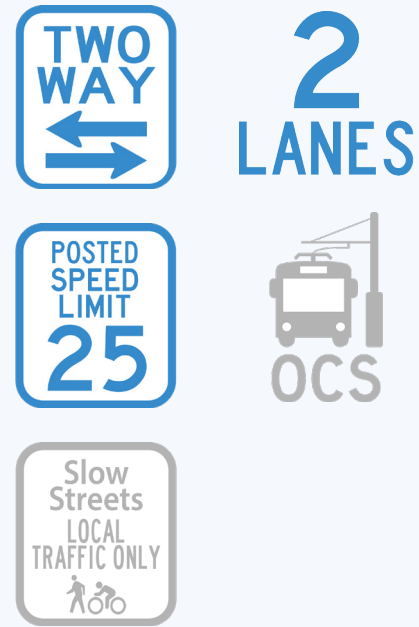
22ND ST

Shotwell St to Treat Ave

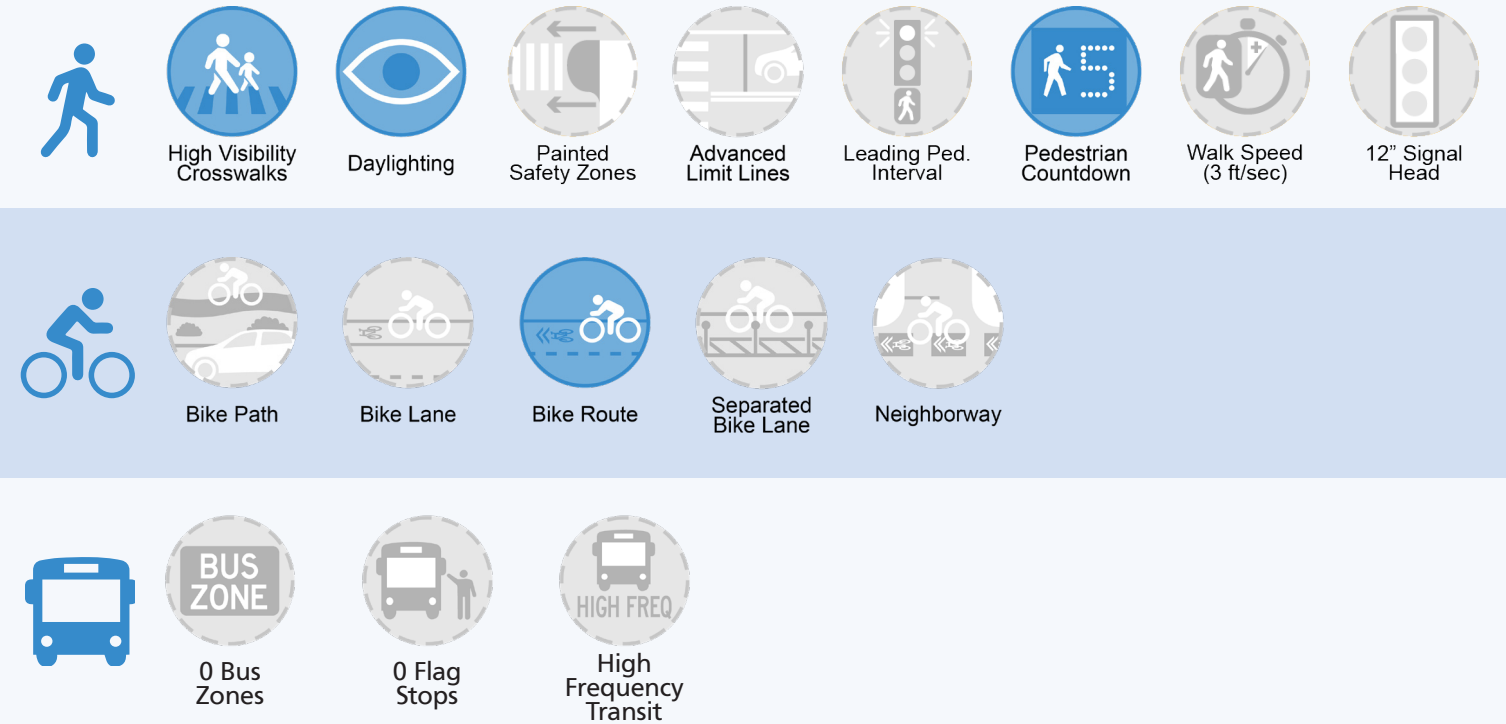
Map Extents



Roadway Characteristics



Existing Conditions



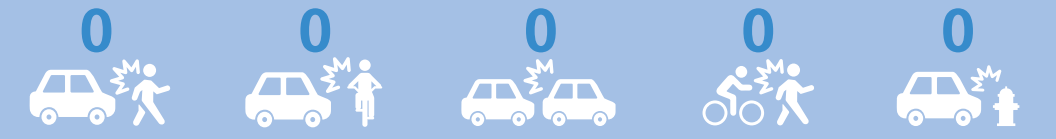
School, Park, or Library ✓

Commercial Corridor ✓

Equity Priority Community

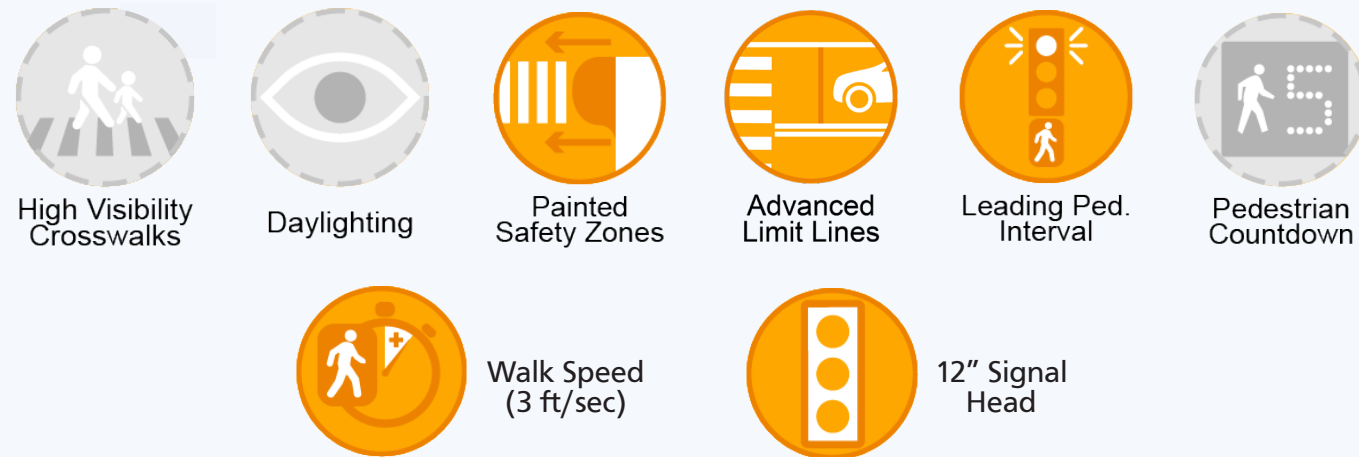
Fatal and Severe Injury Collisions*

2017 - 2022

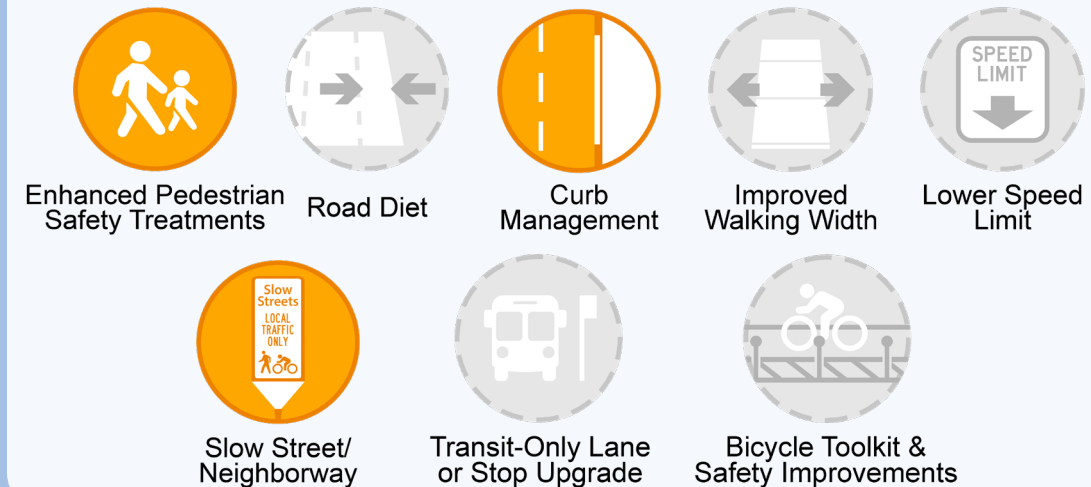


*Extents reflect a sub segment of a longer HIN corridor that has already been treated. Number of collisions shown reflects those that were reported for the high injury segments of the corridor.

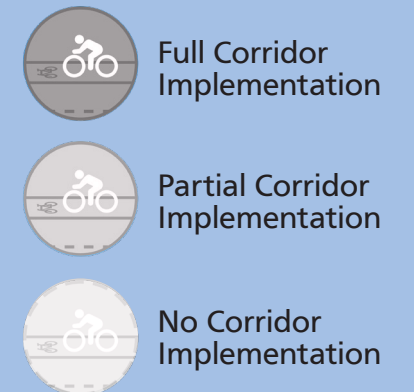
QUICK-BUILD TOOLKIT RECOMMENDATION



FUTURE CORRIDOR CONSIDERATIONS



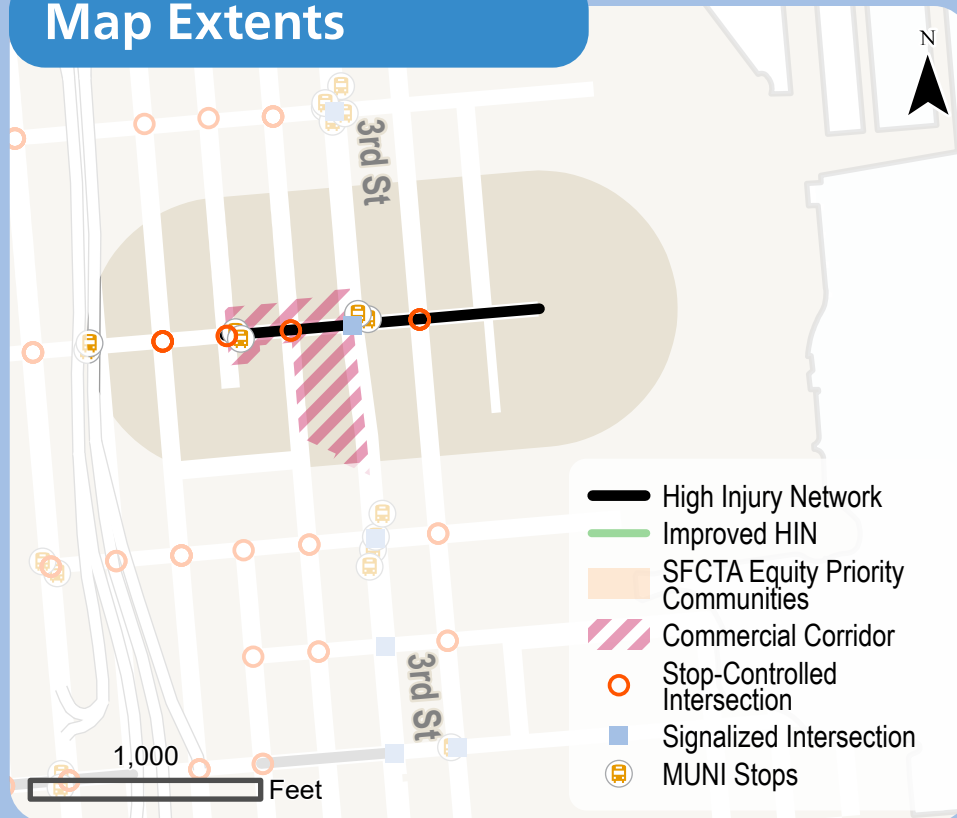
Legend



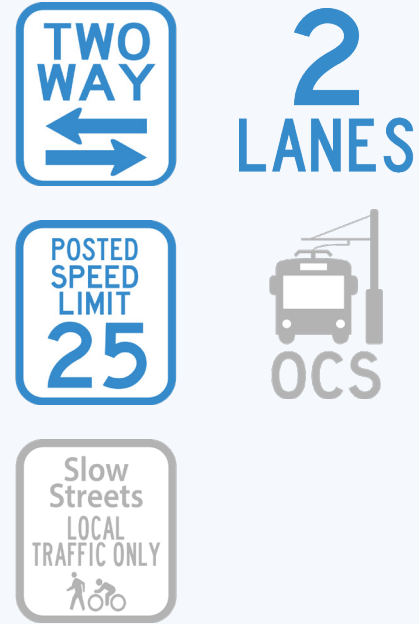
22ND ST

Minnesota St to 22nd St Split

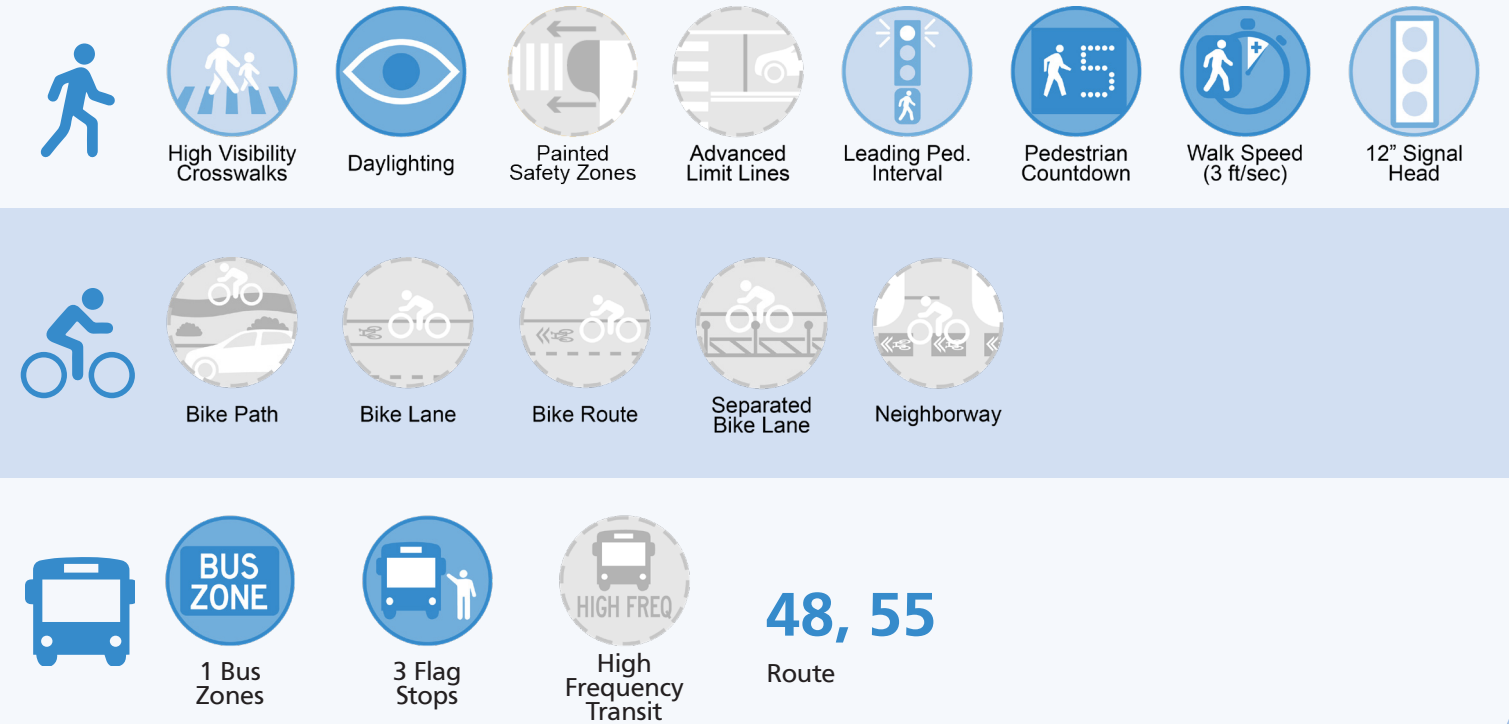
Map Extents



Roadway Characteristics



Existing Conditions




School, Park, or Library

Commercial Corridor

Equity Priority Community

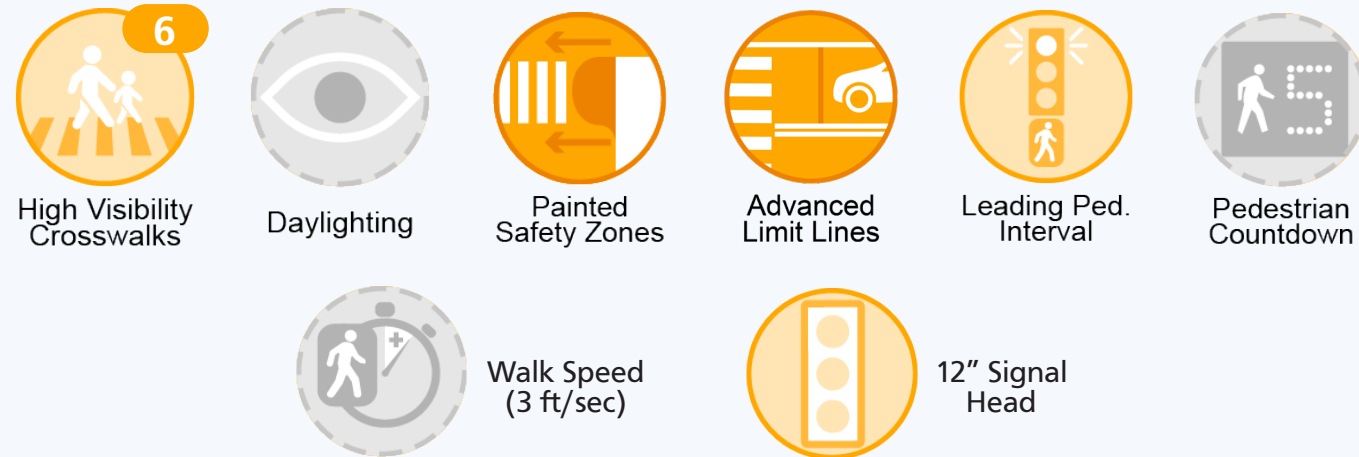
Fatal and Severe Injury Collisions*

2017 - 2022

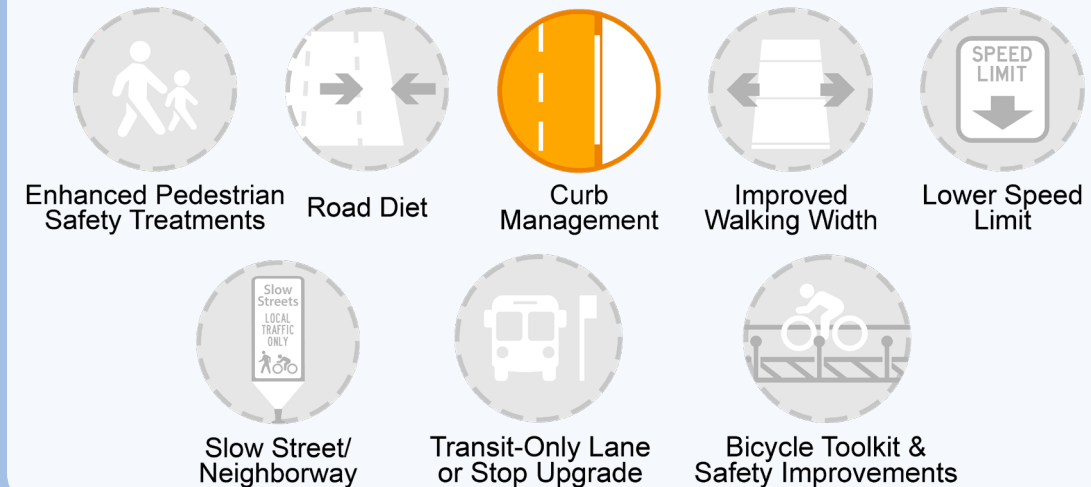


* Number of collisions shown reflects those that were reported for the high injury segments of the corridor.

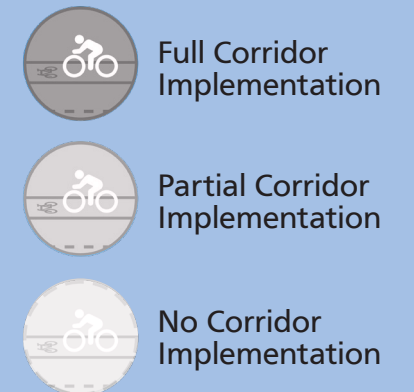
QUICK-BUILD TOOLKIT RECOMMENDATION



FUTURE CORRIDOR CONSIDERATIONS



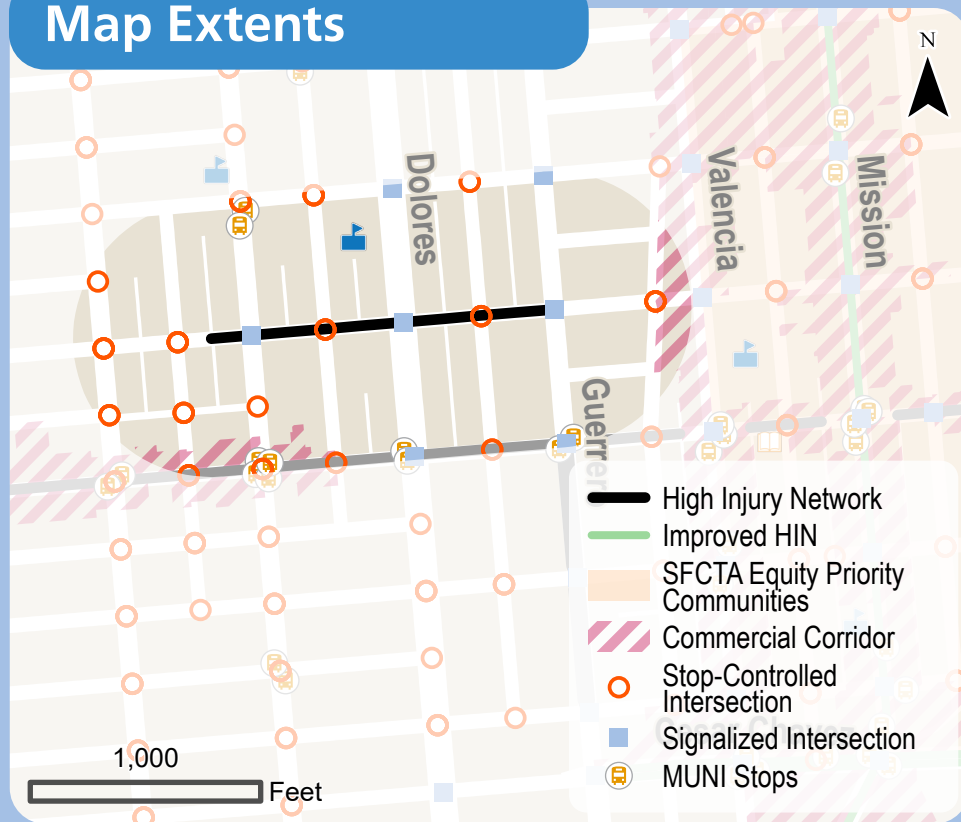
Legend



23RD ST

Nellie St to Guerrero St

Map Extents



Roadway Characteristics

ONE WAY / TWO WAY

2 LANES

POSTED SPEED LIMIT **25**

OCS

Slow Streets LOCAL TRAFFIC ONLY

Existing Conditions

High Visibility Crosswalks	Daylighting	Painted Safety Zones	Advanced Limit Lines	Leading Ped. Interval	Pedestrian Countdown	Walk Speed (3 ft/sec)	12" Signal Head
Bike Path	Bike Lane	Bike Route	Separated Bike Lane	Neighborway			
0 Bus Zones	0 Flag Stops	High Frequency Transit					


School, Park, or Library

Commercial Corridor

Equity Priority Community

Fatal and Severe Injury Collisions*

2017 - 2022



*Extents reflect a sub segment of a longer HIN corridor that has already been treated. Number of collisions shown reflects those that were reported for the high injury segments of the corridor.

QUICK-BUILD TOOLKIT RECOMMENDATION

15					
High Visibility Crosswalks	Daylighting	Painted Safety Zones	Advanced Limit Lines	Leading Ped. Interval	Pedestrian Countdown
Walk Speed (3 ft/sec)	12" Signal Head				

FUTURE CORRIDOR CONSIDERATIONS

Enhanced Pedestrian Safety Treatments	Road Diet	Curb Management	Improved Walking Width	Lower Speed Limit
Slow Street/Neighborway	Transit-Only Lane or Stop Upgrade	Bicycle Toolkit & Safety Improvements		

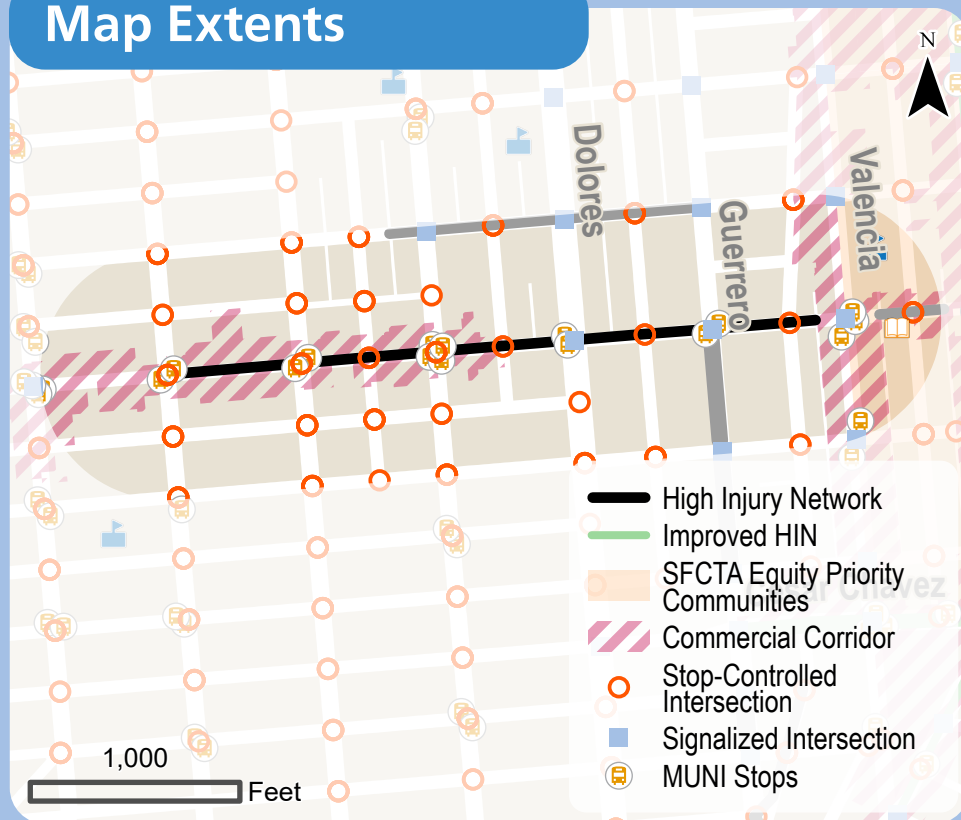
Legend

- Full Corridor Implementation
- Partial Corridor Implementation
- No Corridor Implementation

24TH ST

Noe St to Poplar St

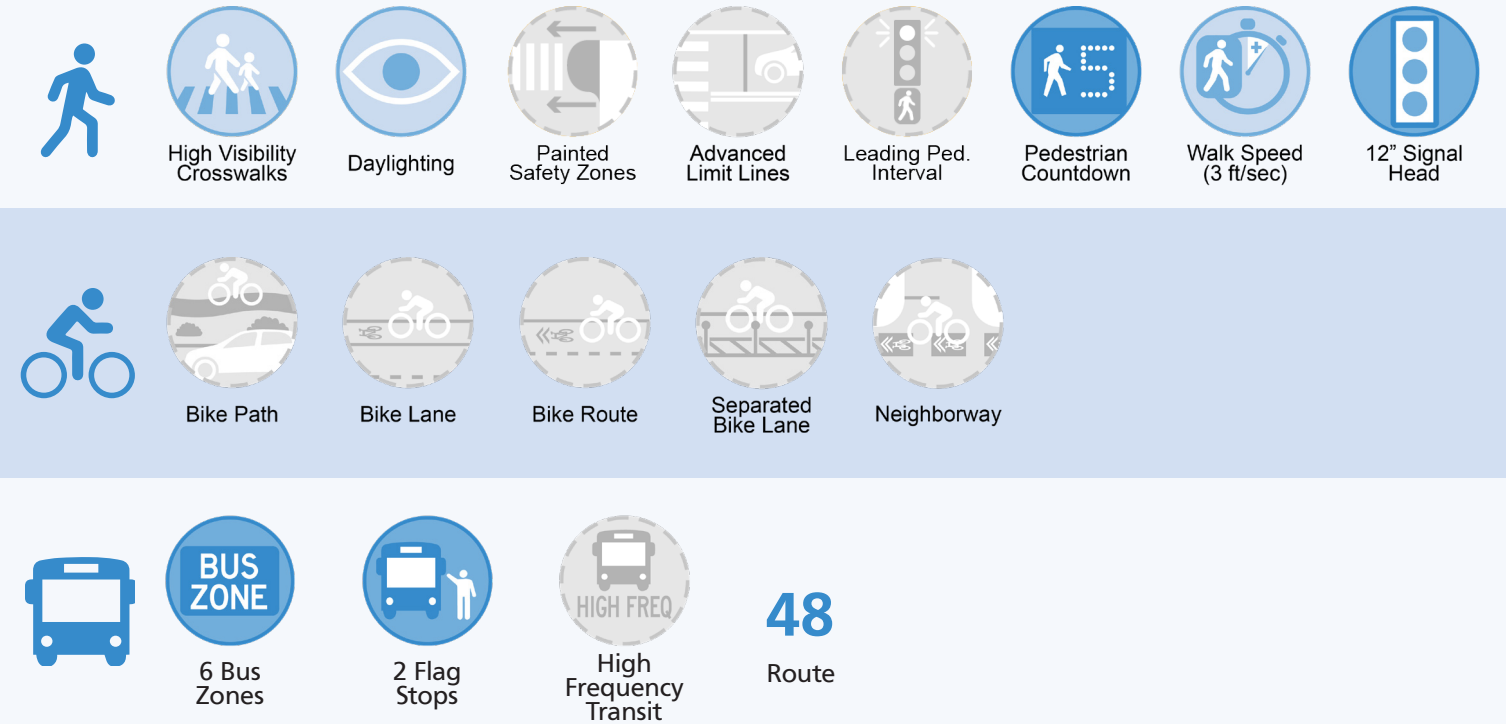
Map Extents



Roadway Characteristics



Existing Conditions



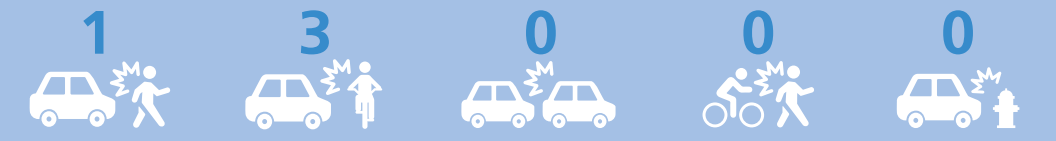
School, Park, or Library

Commercial Corridor

Equity Priority Community

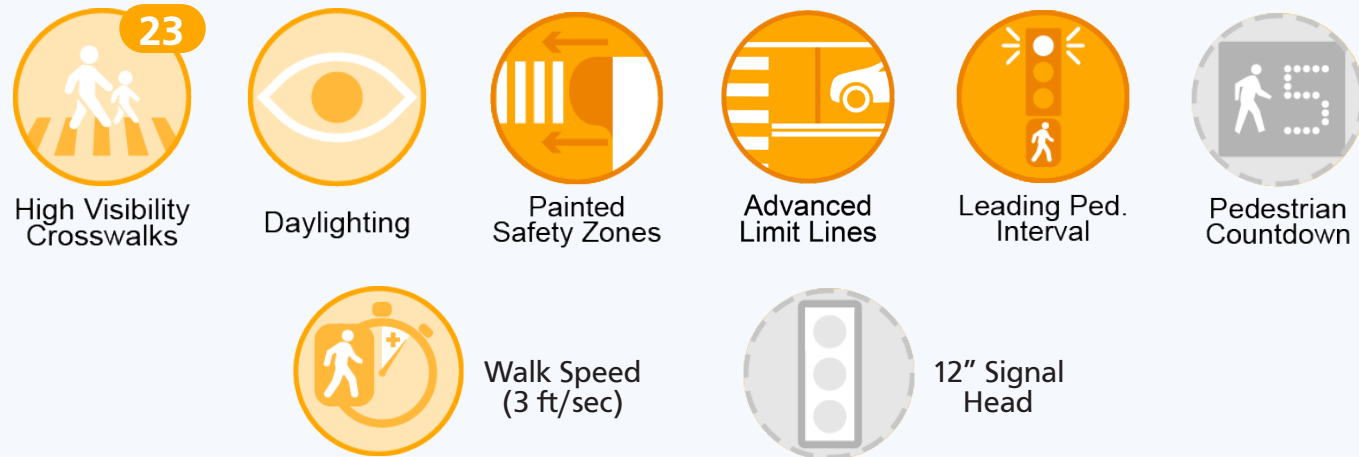
Fatal and Severe Injury Collisions*

2017 - 2022



* Number of collisions shown reflects those that were reported for the high injury segments of the corridor.

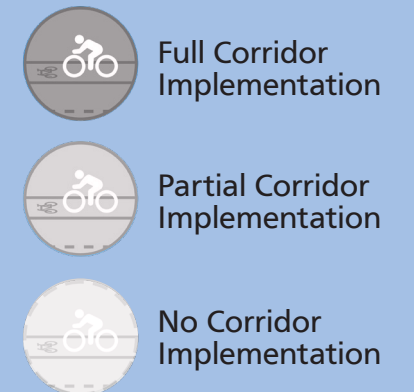
QUICK-BUILD TOOLKIT RECOMMENDATION



FUTURE CORRIDOR CONSIDERATIONS



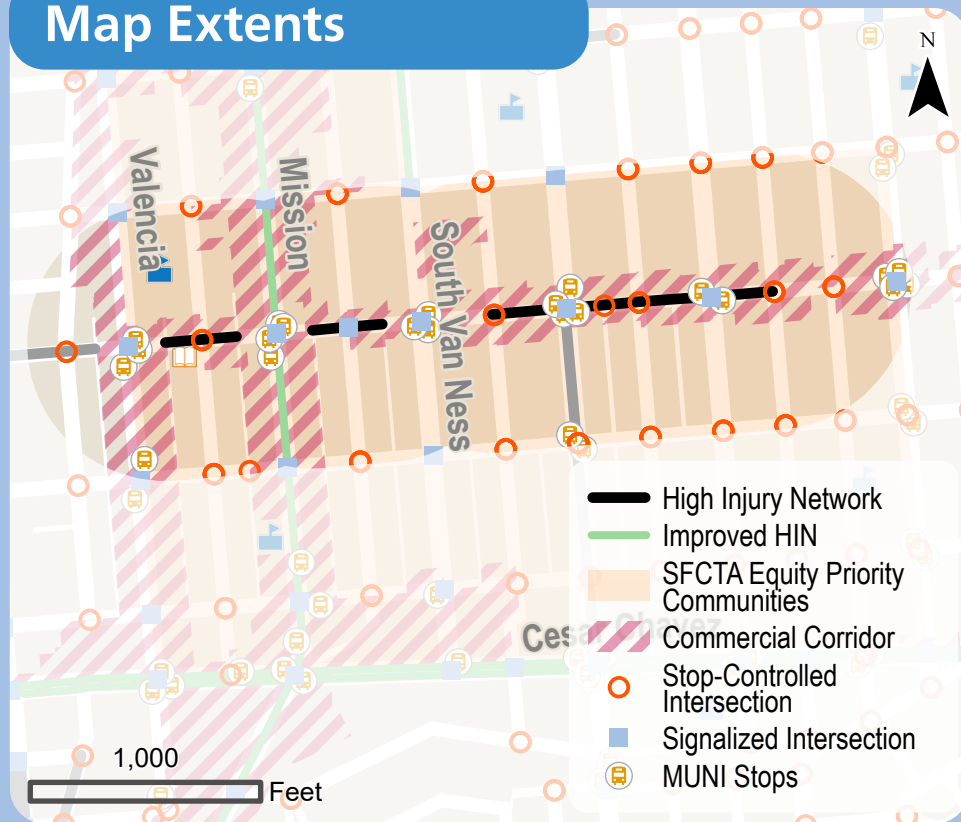
Legend



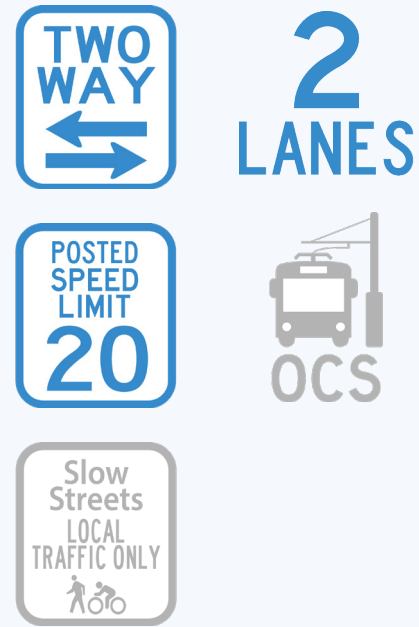
24TH ST

Orange Aly to Alabama St

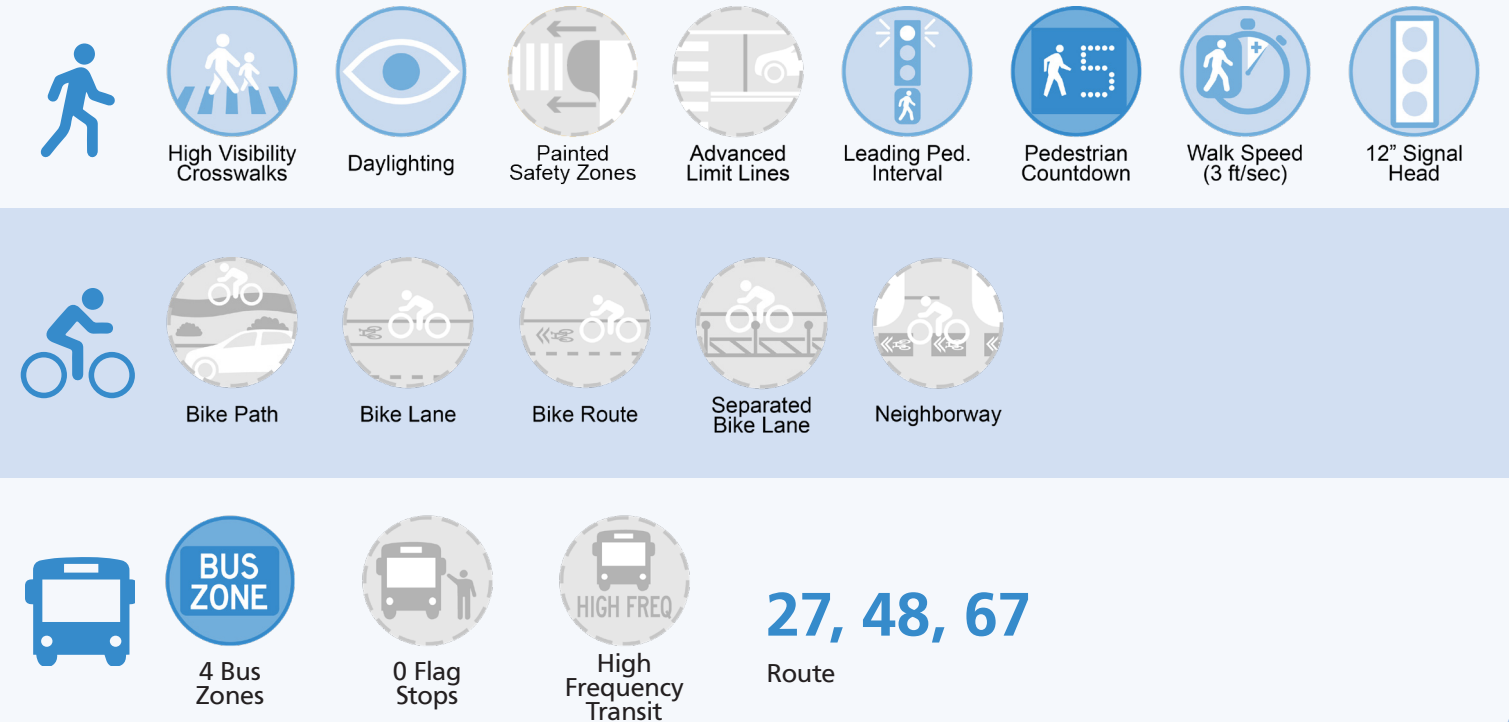
Map Extents



Roadway Characteristics



Existing Conditions




School, Park, or Library ✓

Commercial Corridor ✓

Equity Priority Community ✓

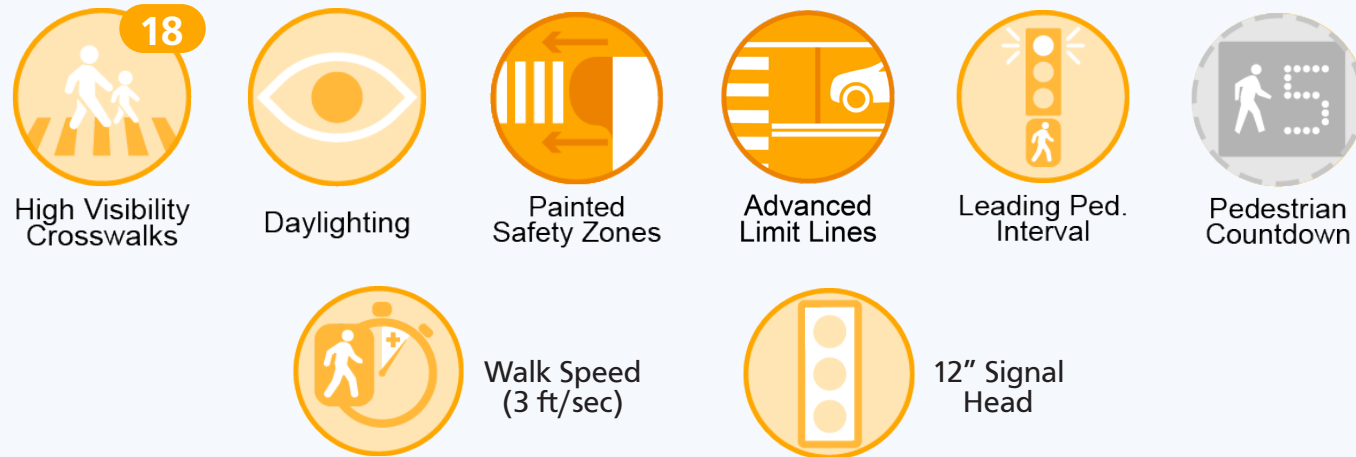
Fatal and Severe Injury Collisions*

2017 - 2022

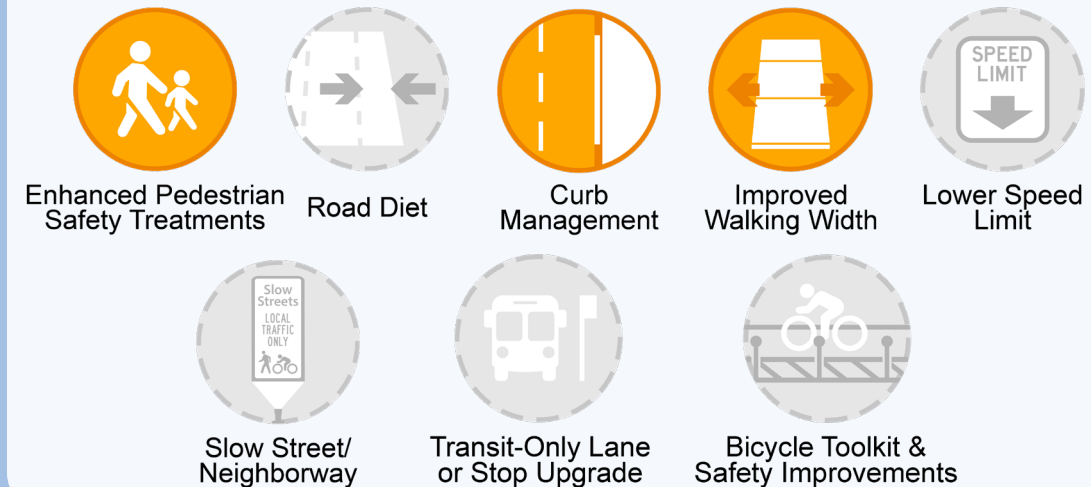


*Extents reflect a sub segment of a longer HIN corridor that has already been treated. Number of collisions shown reflects those that were reported for the high injury segments of the corridor.

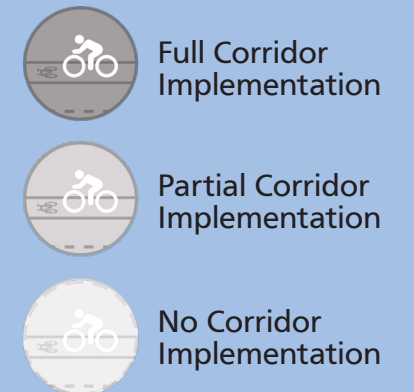
QUICK-BUILD TOOLKIT RECOMMENDATION



FUTURE CORRIDOR CONSIDERATIONS



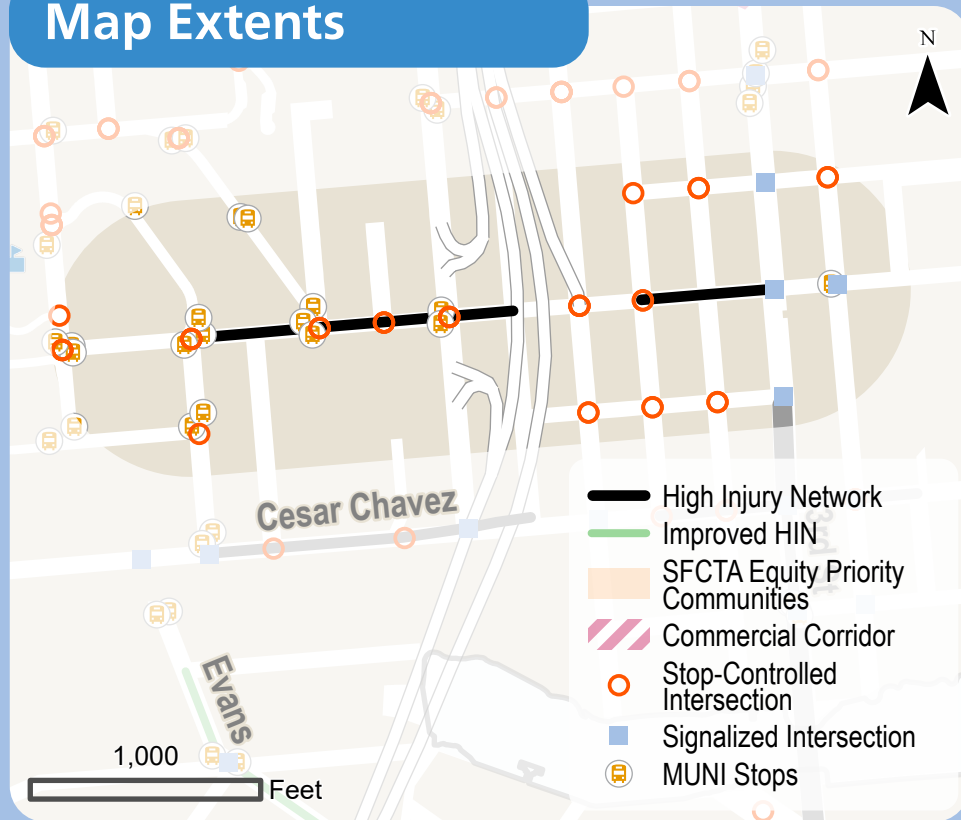
Legend



25TH ST

Connecticut St to 3rd St

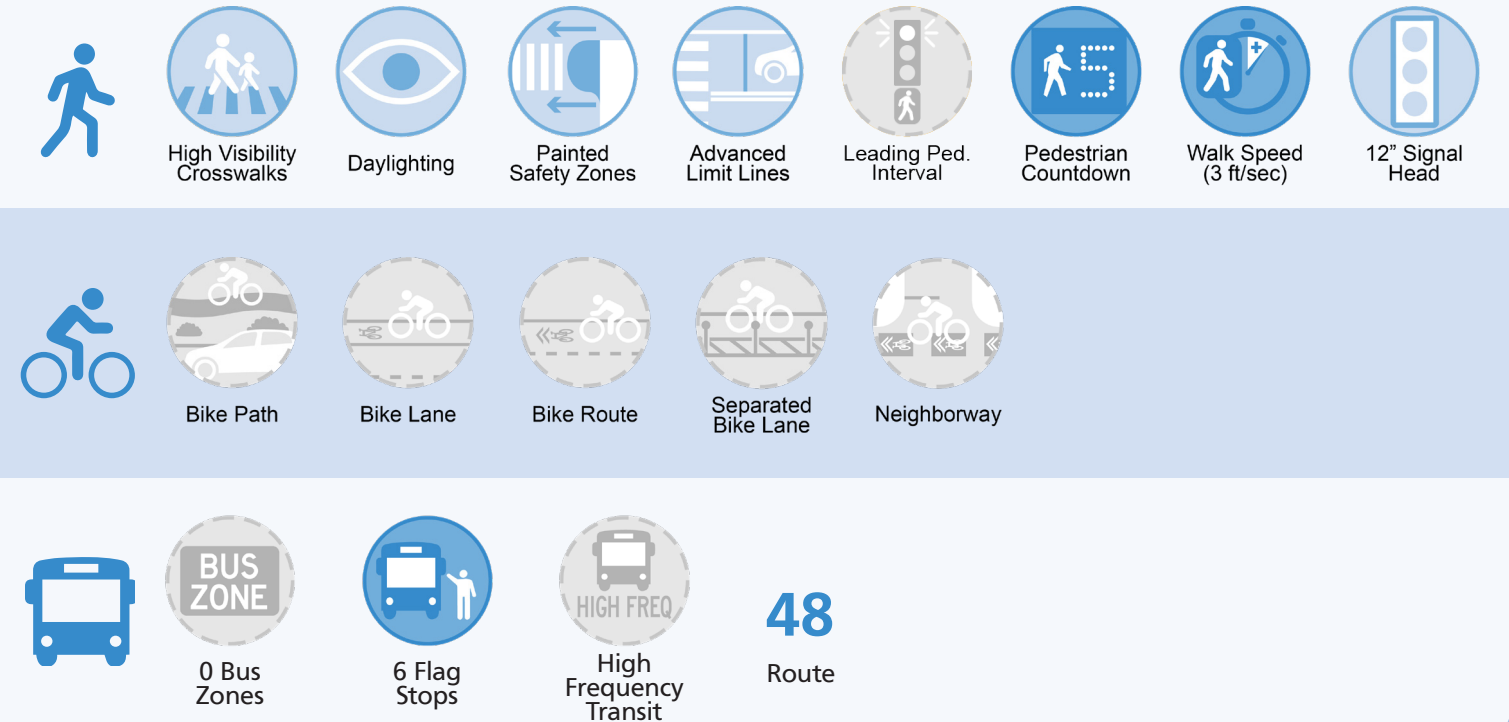
Map Extents



Roadway Characteristics



Existing Conditions




School, Park, or Library

Commercial Corridor

Equity Priority Community

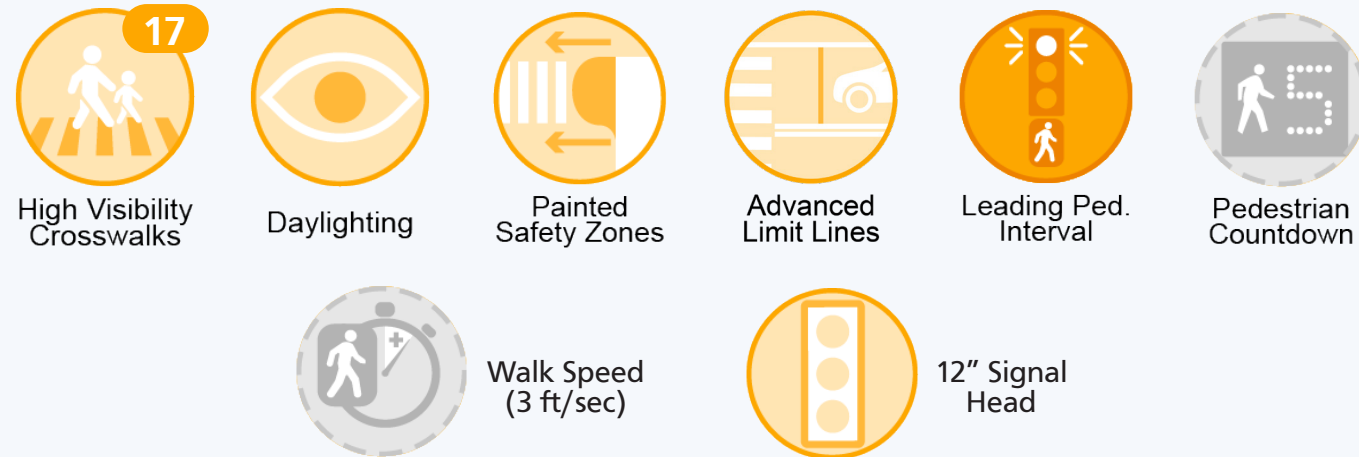
Fatal and Severe Injury Collisions*

2017 - 2022



* Number of collisions shown reflects those that were reported for the high injury segments of the corridor.

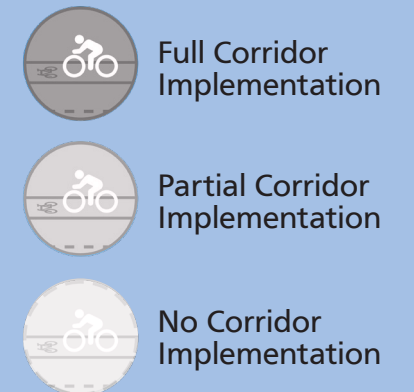
QUICK-BUILD TOOLKIT RECOMMENDATION



FUTURE CORRIDOR CONSIDERATIONS



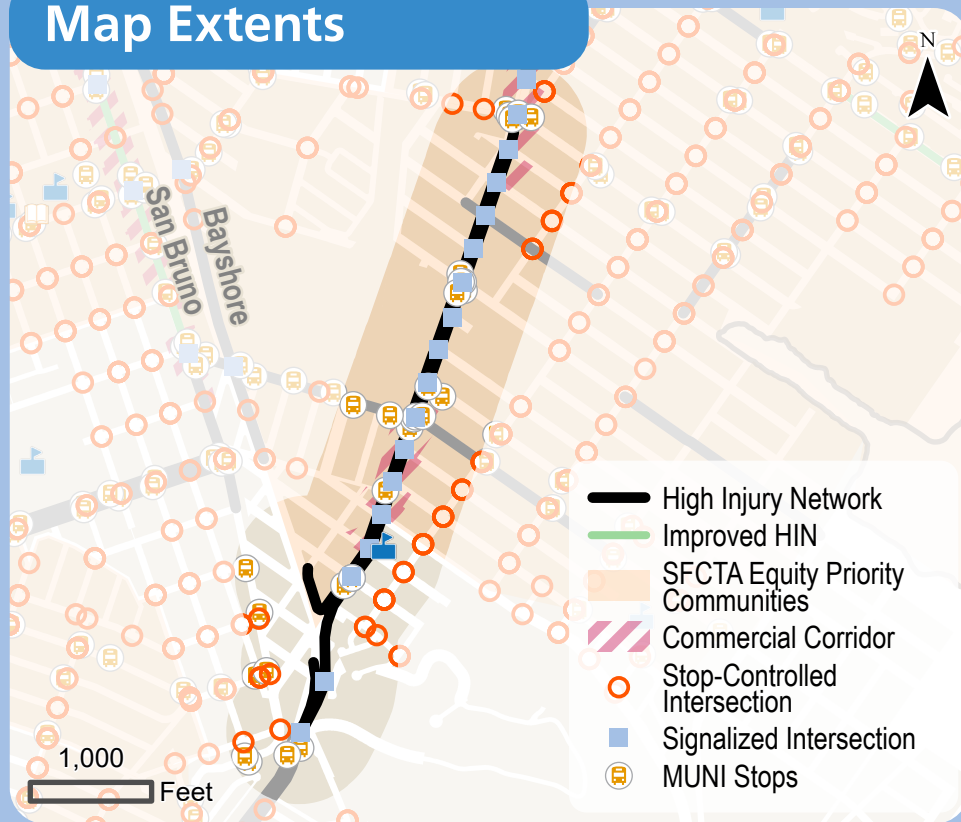
Legend



3RD ST

Lane St to Bayshore Blvd/Meade Ave

Map Extents



Roadway Characteristics

ONE WAY / TWO WAY

4 LANES

POSTED SPEED LIMIT 35

OCS

Slow Streets LOCAL TRAFFIC ONLY

Existing Conditions

			KT, TBUS, 29, 8BX				
			Route				

School, Park, or Library ✓

Commercial Corridor ✓

Equity Priority Community ✓

Fatal and Severe Injury Collisions*

2017 - 2022



* Number of collisions shown reflects those that were reported for the high injury segments of the corridor.

QUICK-BUILD TOOLKIT RECOMMENDATION

High Visibility Crosswalks	Daylighting	Painted Safety Zones	Advanced Limit Lines	Leading Ped. Interval	Pedestrian Countdown
Walk Speed (3 ft/sec)		12" Signal Head			

FUTURE CORRIDOR CONSIDERATIONS

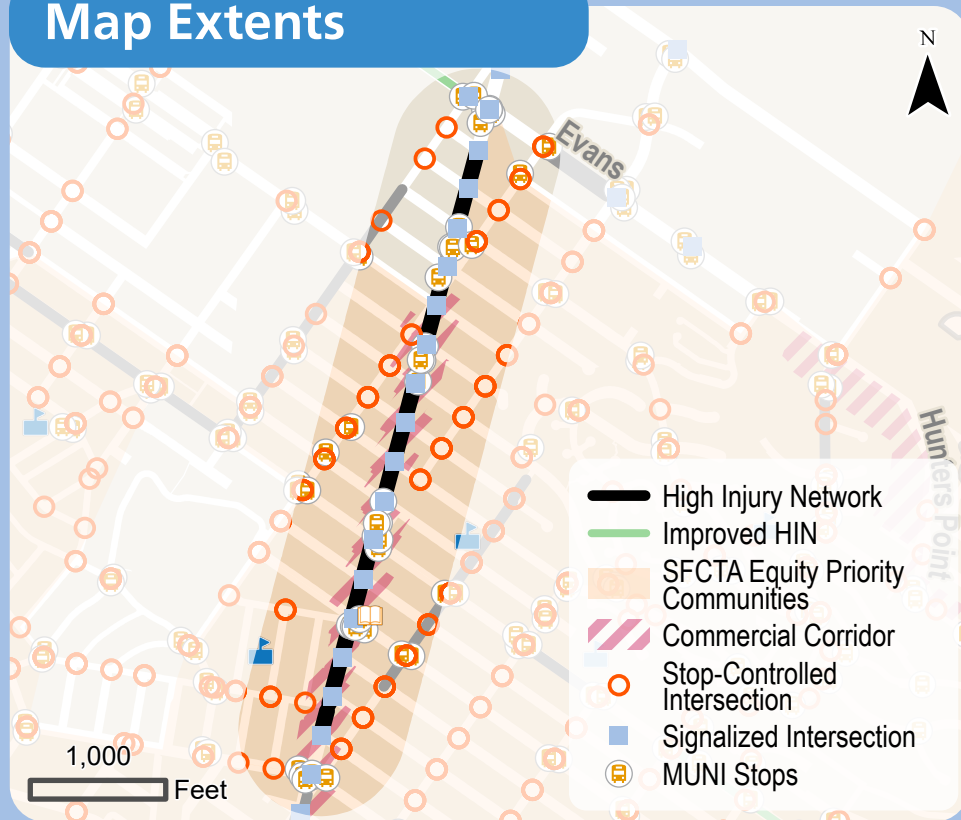
Enhanced Pedestrian Safety Treatments	Road Diet	Curb Management	Improved Walking Width	Lower Speed Limit
Slow Street/Neighborway	Transit-Only Lane or Stop Upgrade	Bicycle Toolkit & Safety Improvements		

Legend

	Full Corridor Implementation
	Partial Corridor Implementation
	No Corridor Implementation

3RD ST Underwood Ave to Fairfax Ave

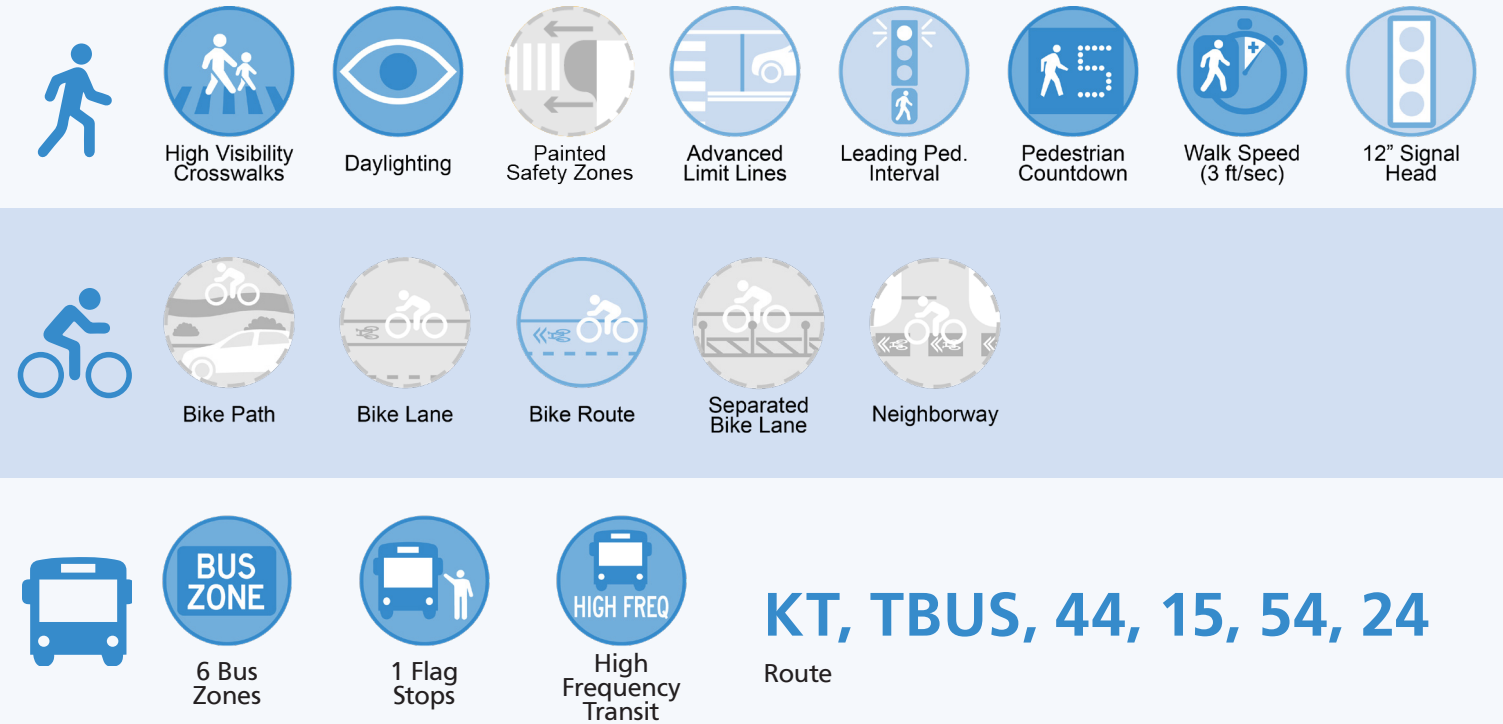
Map Extents



Roadway Characteristics



Existing Conditions



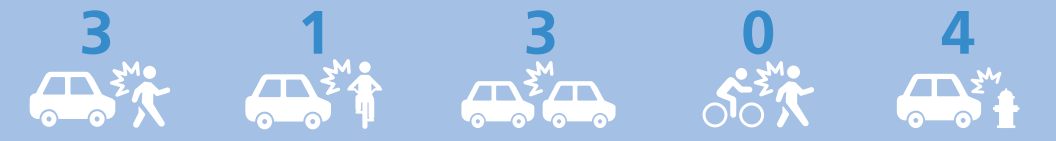
School, Park, or Library ✓

Commercial Corridor ✓

Equity Priority Community ✓

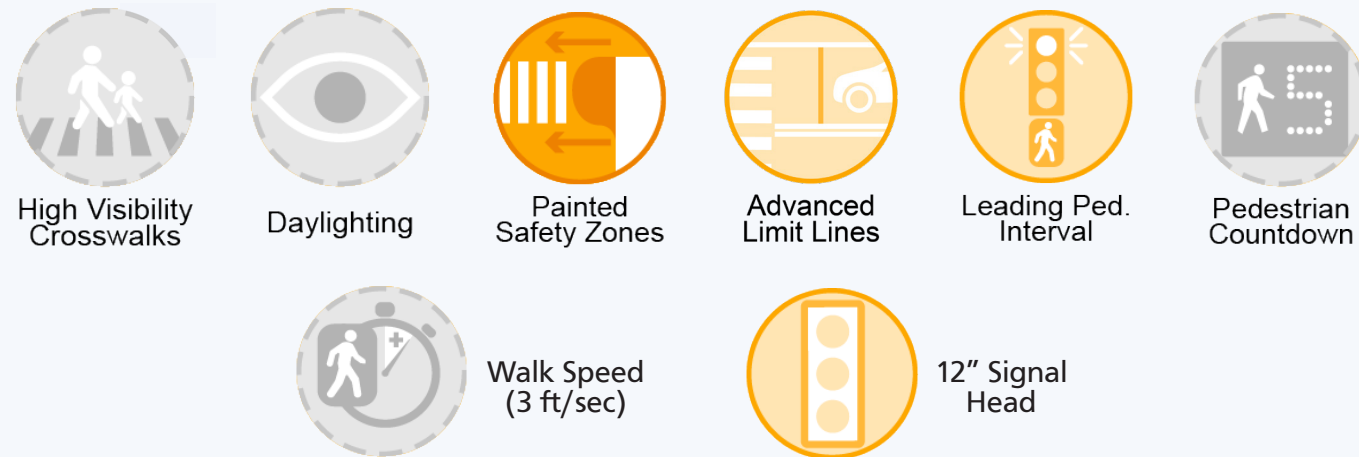
Fatal and Severe Injury Collisions*

2017 - 2022

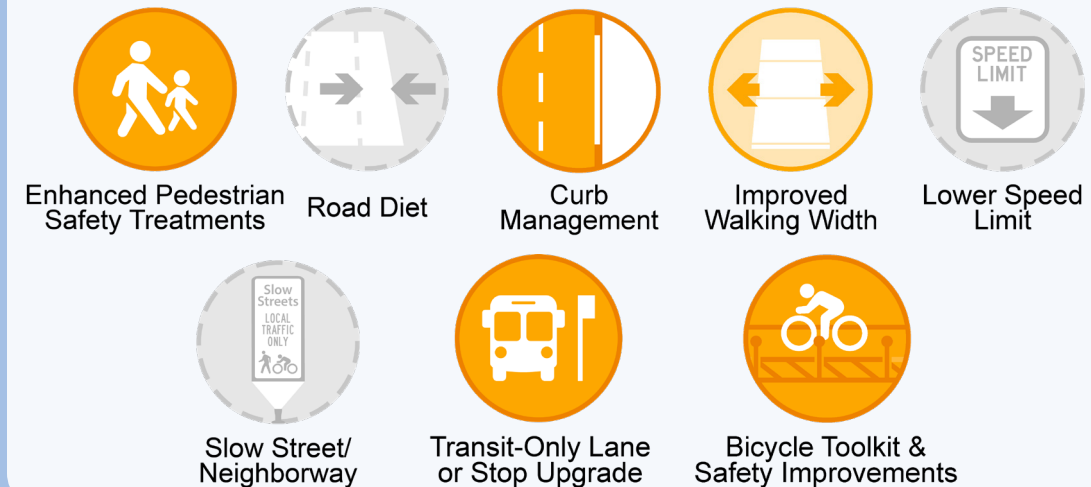


* Number of collisions shown reflects those that were reported for the high injury segments of the corridor.

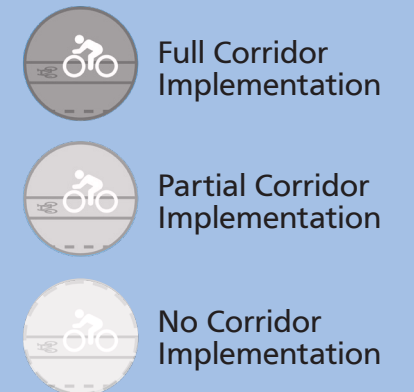
QUICK-BUILD TOOLKIT RECOMMENDATION



FUTURE CORRIDOR CONSIDERATIONS



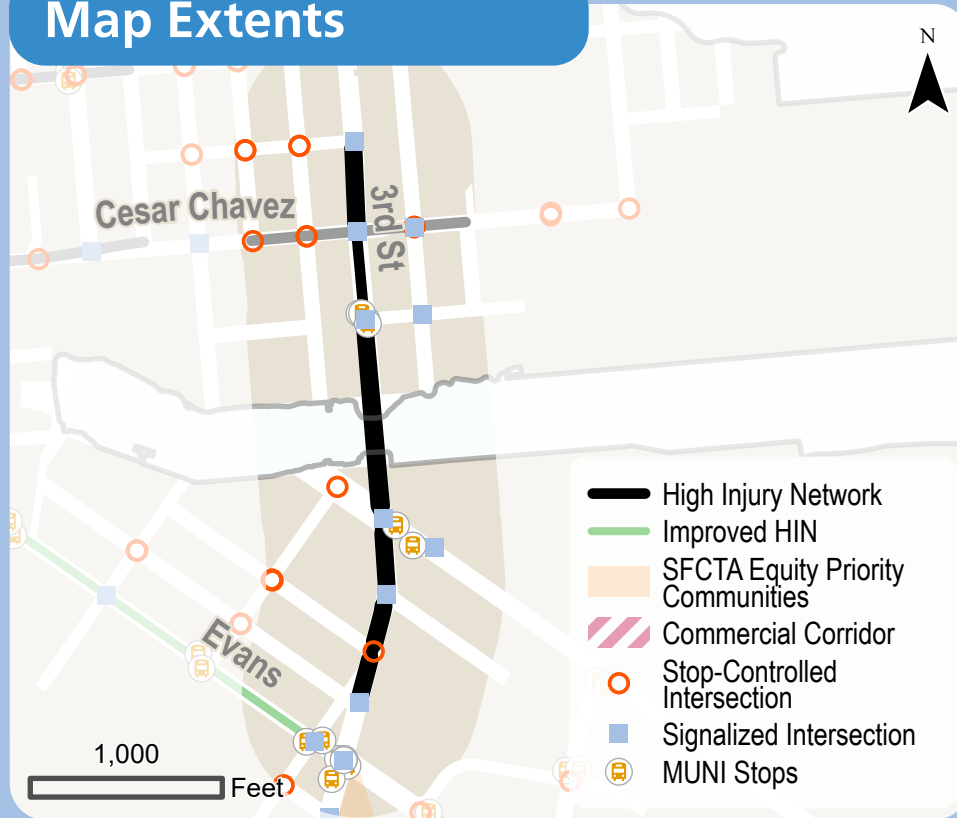
Legend



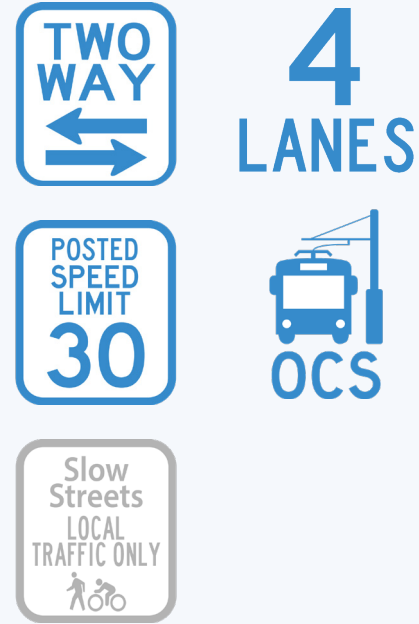
3RD ST

Davidson Ave to 26th St

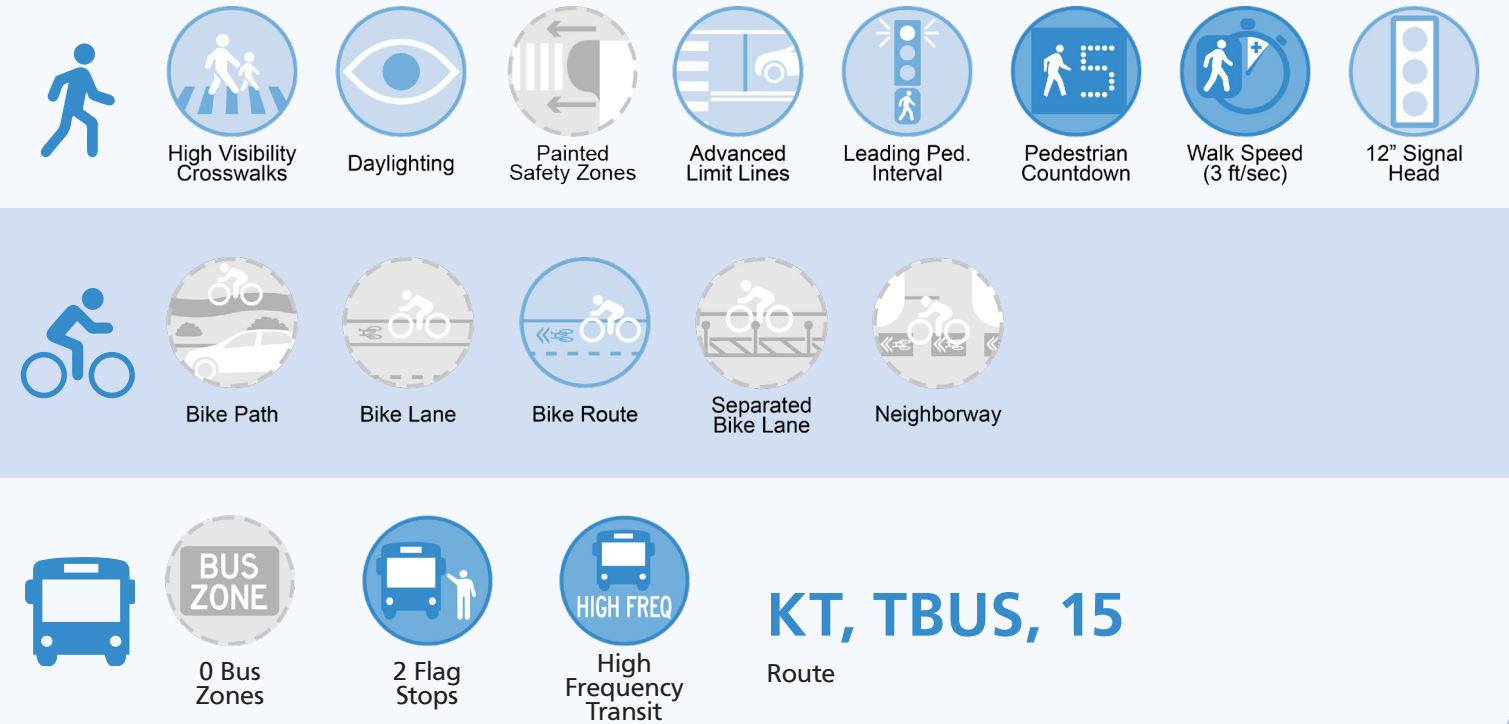
Map Extents



Roadway Characteristics



Existing Conditions



School, Park, or Library

Commercial Corridor

Equity Priority Community

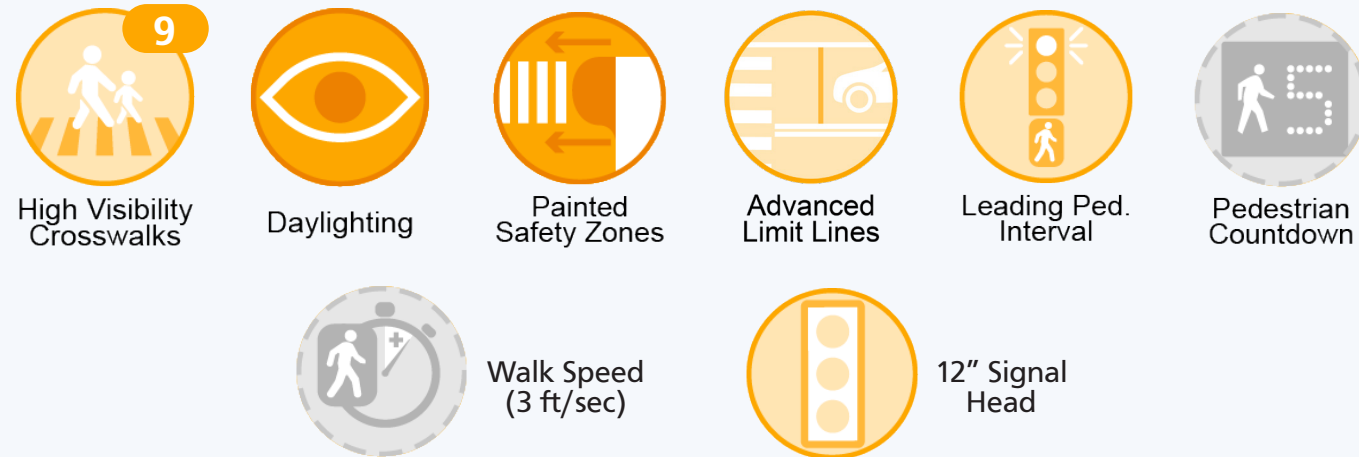
Fatal and Severe Injury Collisions*

2017 - 2022




* Number of collisions shown reflects those that were reported for the high injury segments of the corridor.

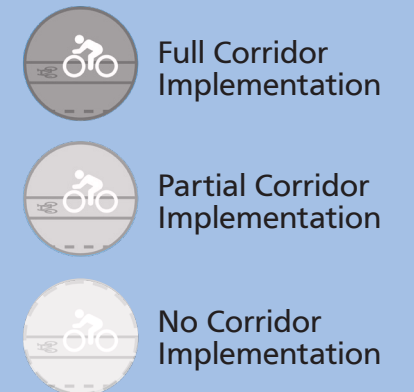
QUICK-BUILD TOOLKIT RECOMMENDATION



FUTURE CORRIDOR CONSIDERATIONS



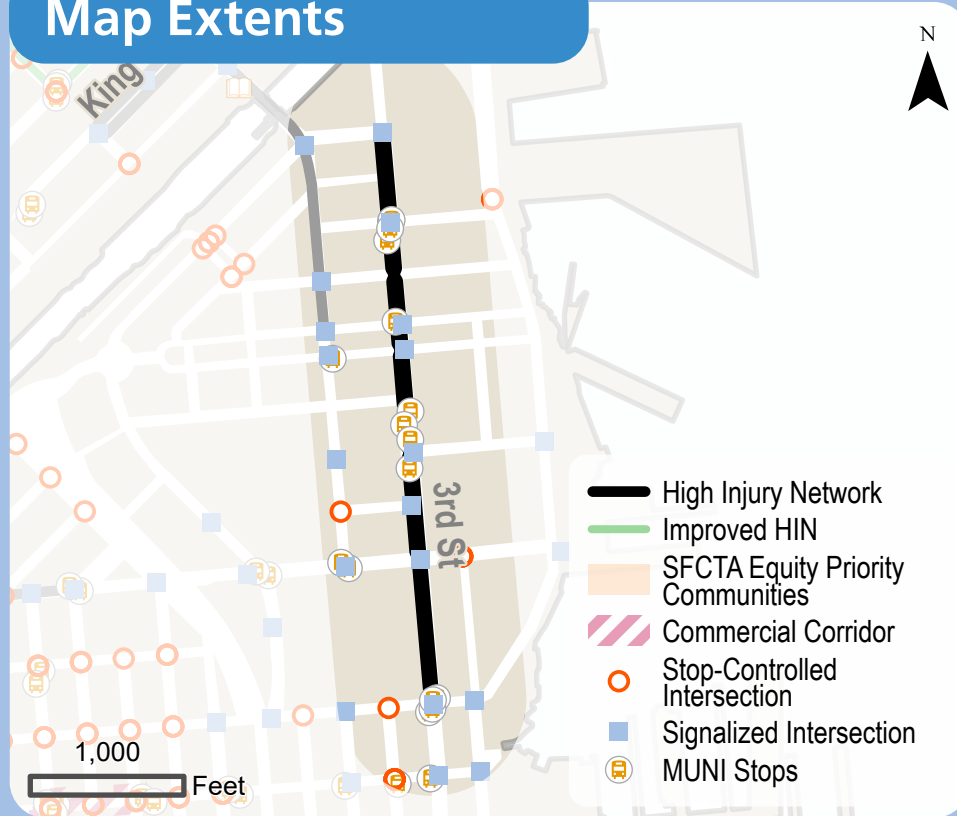
Legend



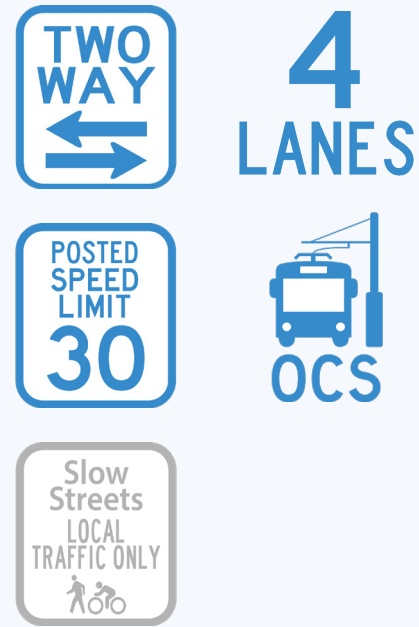
3RD ST

Mariposa St to Channel St

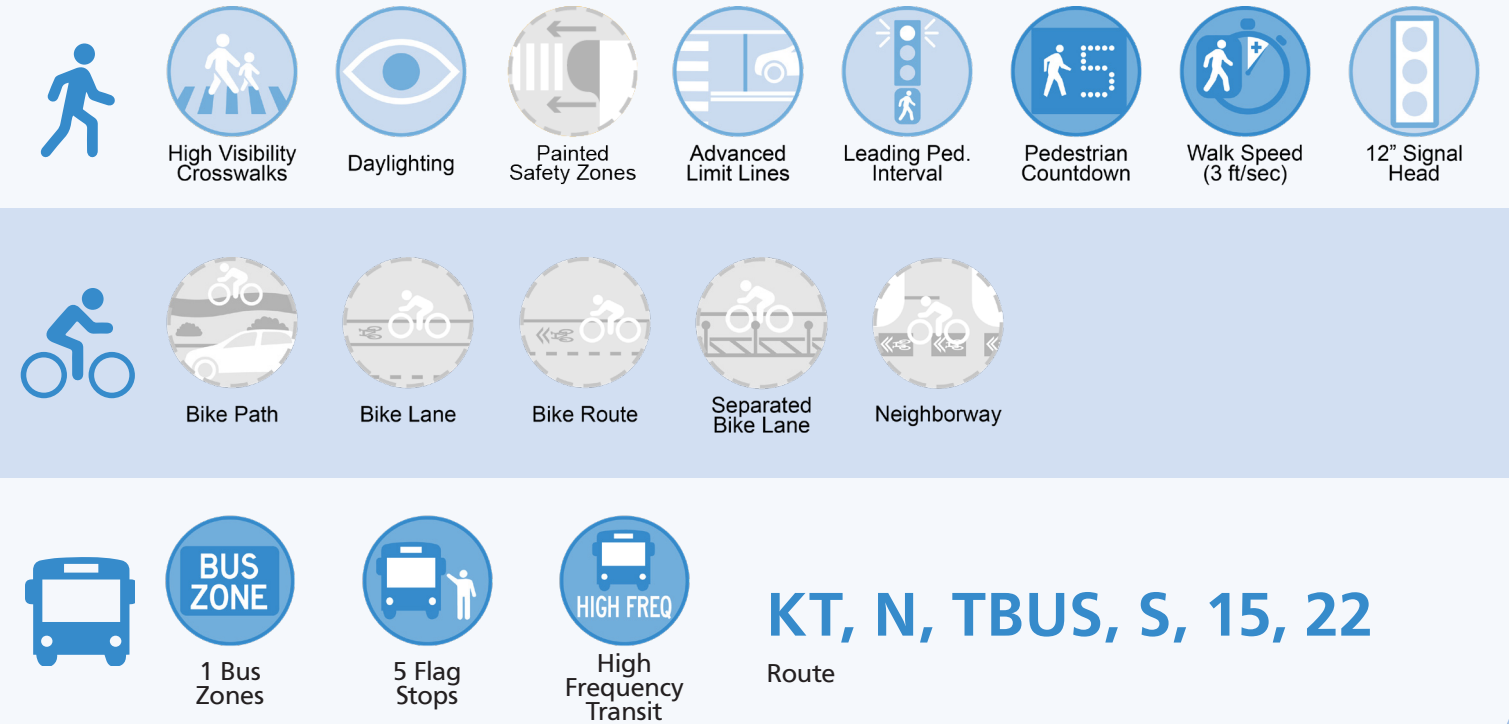
Map Extents



Roadway Characteristics



Existing Conditions



School, Park, or Library

Commercial Corridor

Equity Priority Community

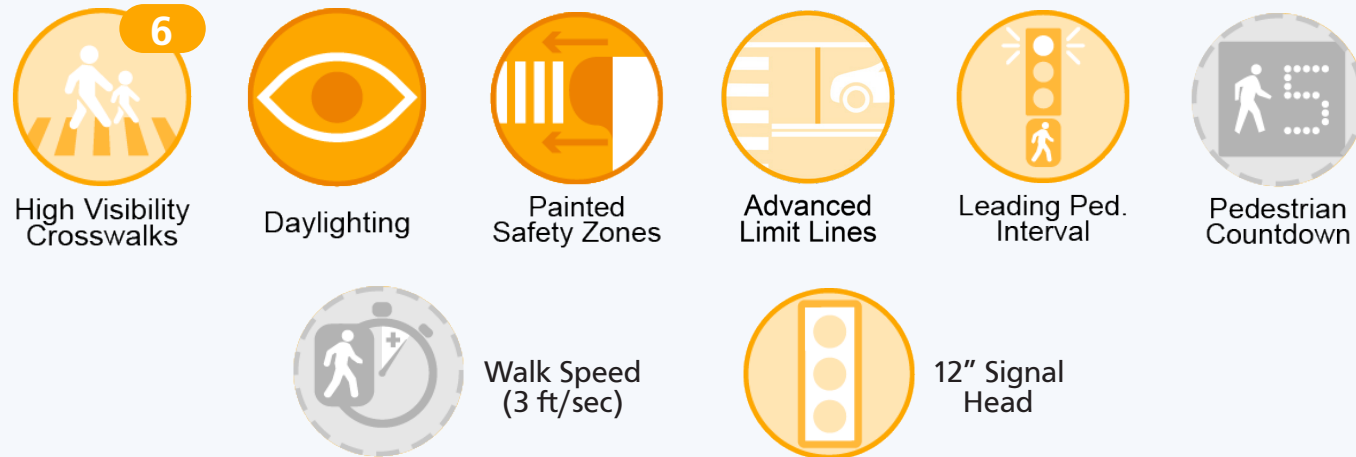
Fatal and Severe Injury Collisions*

2017 - 2022



* Number of collisions shown reflects those that were reported for the high injury segments of the corridor.

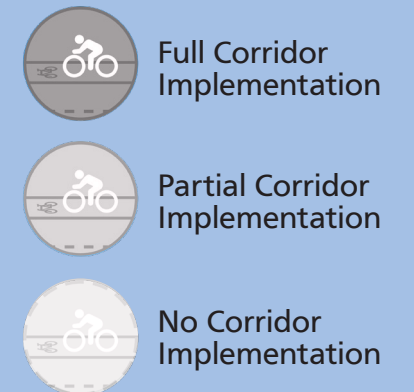
QUICK-BUILD TOOLKIT RECOMMENDATION



FUTURE CORRIDOR CONSIDERATIONS



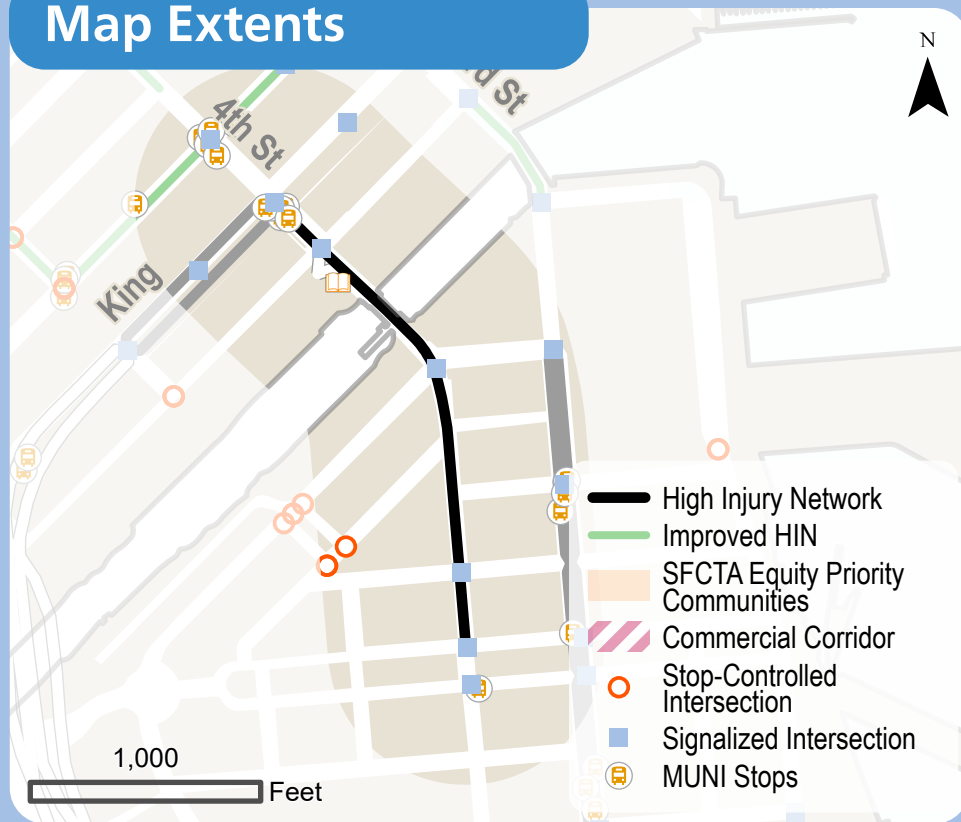
Legend



4TH ST

Mission Bay Blvd N to King St

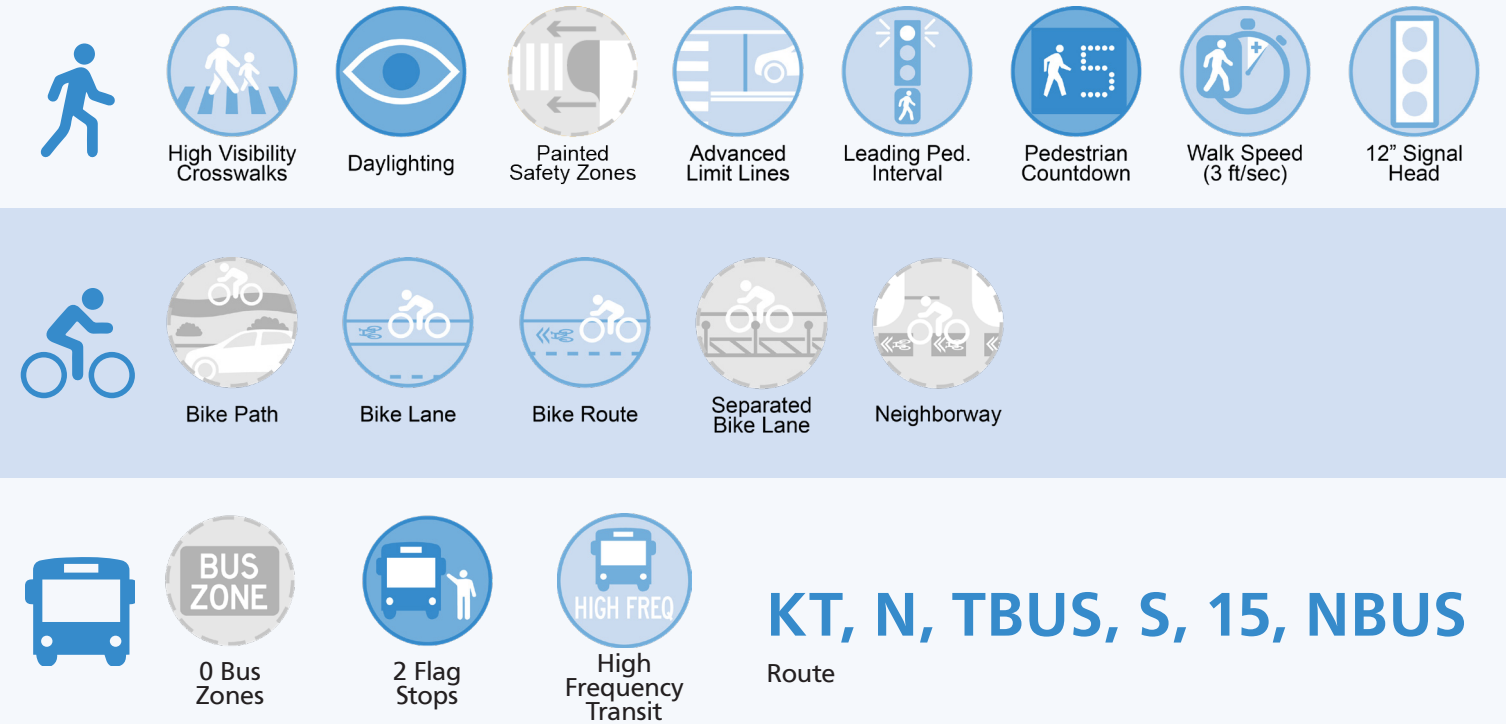
Map Extents



Roadway Characteristics



Existing Conditions



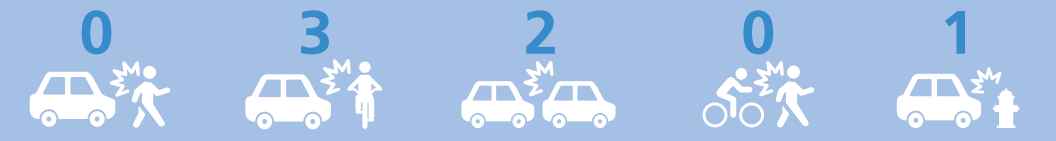
School, Park, or Library

Commercial Corridor

Equity Priority Community

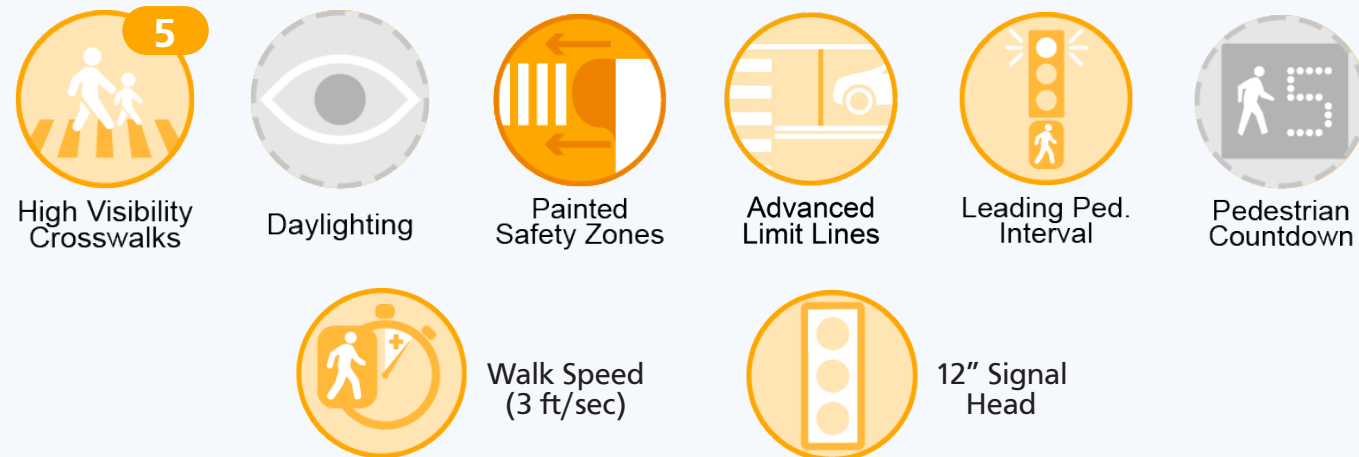
Fatal and Severe Injury Collisions*

2017 - 2022

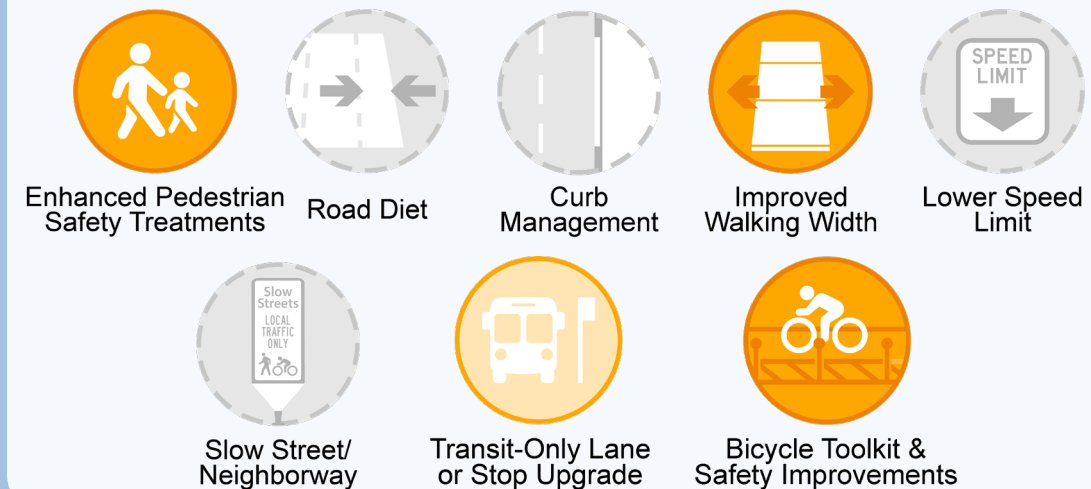


* Number of collisions shown reflects those that were reported for the high injury segments of the corridor.

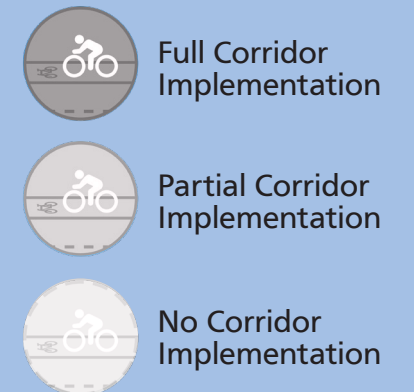
QUICK-BUILD TOOLKIT RECOMMENDATION



FUTURE CORRIDOR CONSIDERATIONS



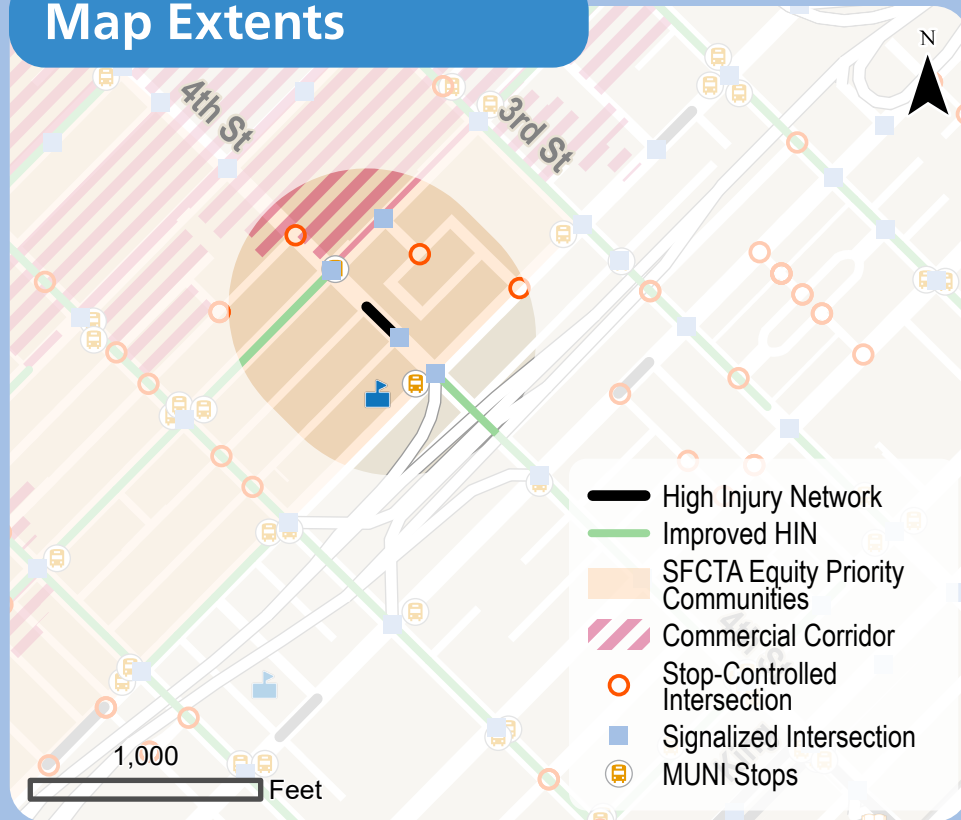
Legend



4TH ST

Shipley St to Clara St

Map Extents



Roadway Characteristics

ONE WAY (Right Turn Arrow)

4 LANES

POSTED SPEED LIMIT 25

OCS (Overhead Crosswalk Sign)

Slow Streets LOCAL TRAFFIC ONLY

Existing Conditions

High Visibility Crosswalks	Daylighting	Painted Safety Zones	Advanced Limit Lines	Leading Ped. Interval	Pedestrian Countdown	Walk Speed (3 ft/sec)	12" Signal Head
Bike Path	Bike Lane	Bike Route	Separated Bike Lane	Neighborway			
0 Bus Zones	0 Flag Stops	High Frequency Transit	8, 8BX, 45, 15, 30, 8AX Route				

School, Park, or Library

Commercial Corridor

Equity Priority Community

Fatal and Severe Injury Collisions*

2017 - 2022



*Extents reflect a sub segment of a longer HIN corridor that has already been treated. Number of collisions shown reflects those that were reported for the high injury segments of the corridor.

QUICK-BUILD TOOLKIT RECOMMENDATION

5					
High Visibility Crosswalks	Daylighting	Painted Safety Zones	Advanced Limit Lines	Leading Ped. Interval	Pedestrian Countdown
Walk Speed (3 ft/sec)		12" Signal Head			

FUTURE CORRIDOR CONSIDERATIONS

Enhanced Pedestrian Safety Treatments	Road Diet	Curb Management	Improved Walking Width	Lower Speed Limit
Slow Street/Neighborway	Transit-Only Lane or Stop Upgrade	Bicycle Toolkit & Safety Improvements		

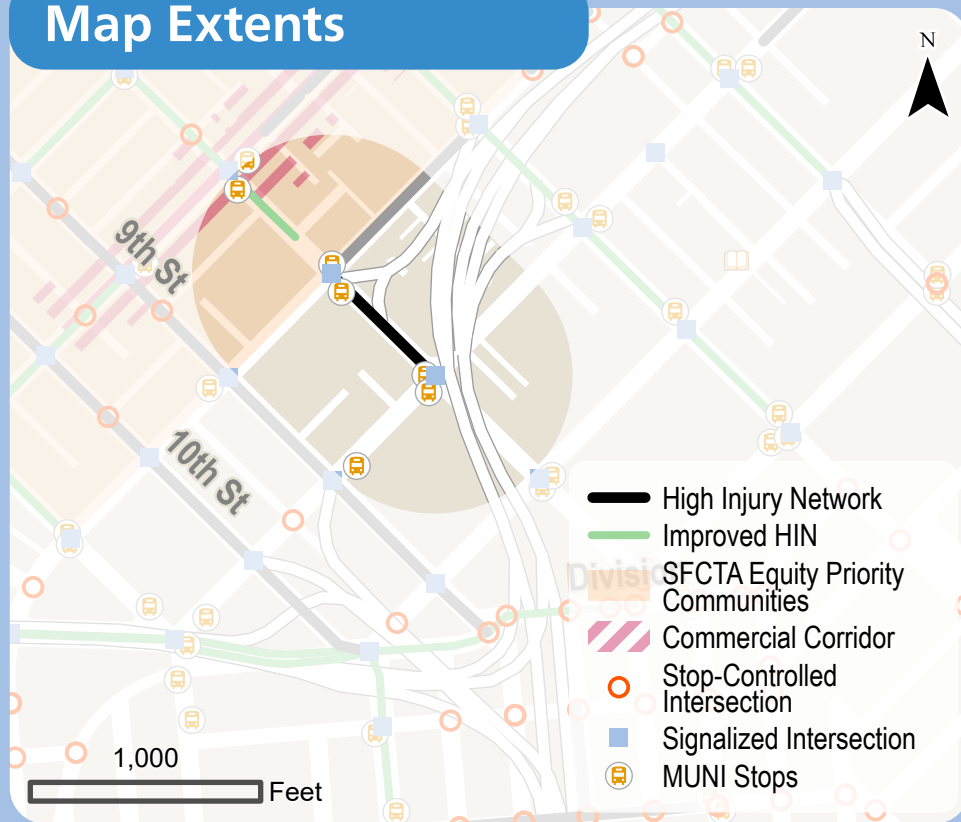
Legend

- Full Corridor Implementation
- Partial Corridor Implementation
- No Corridor Implementation

8TH ST

Bryant St to Harrison St

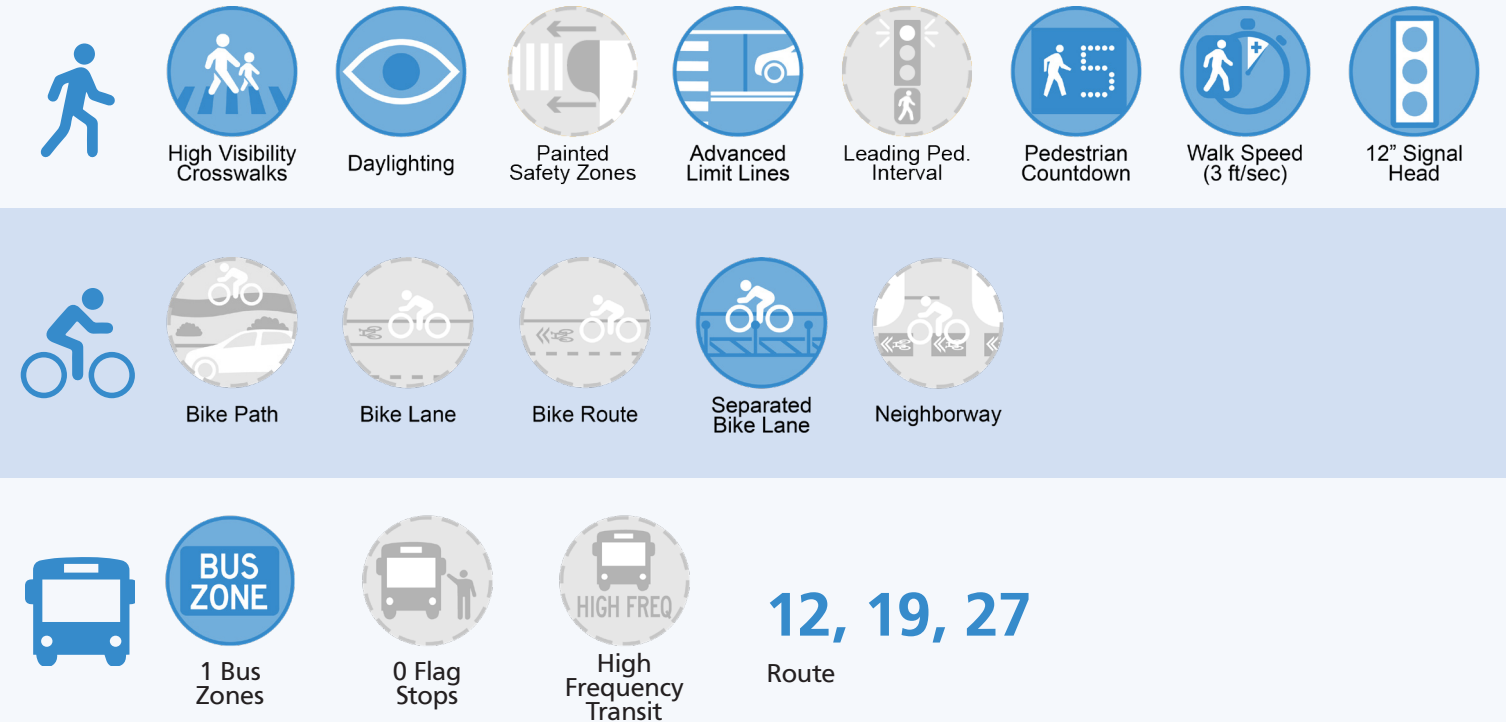
Map Extents



Roadway Characteristics



Existing Conditions



School, Park, or Library

Commercial Corridor

Equity Priority Community

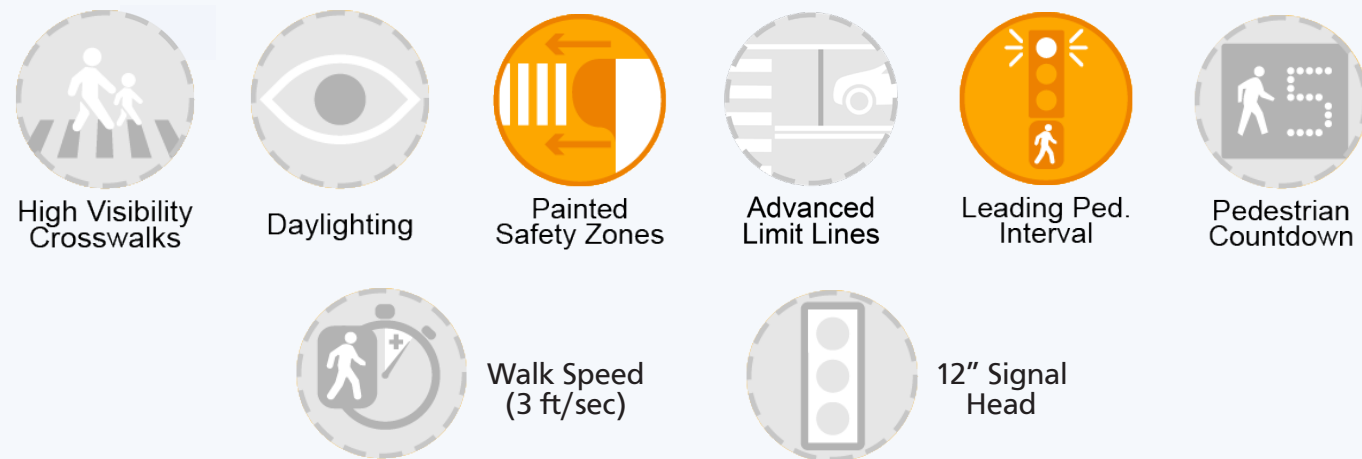
Fatal and Severe Injury Collisions*

2017 - 2022



* Number of collisions shown reflects those that were reported for the high injury segments of the corridor.

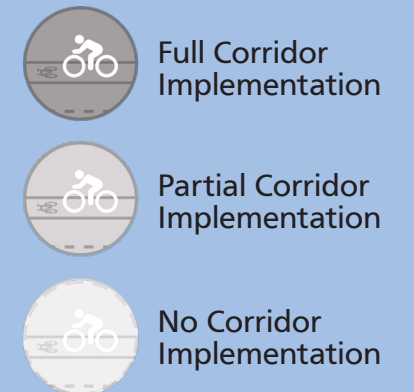
QUICK-BUILD TOOLKIT RECOMMENDATION



FUTURE CORRIDOR CONSIDERATIONS



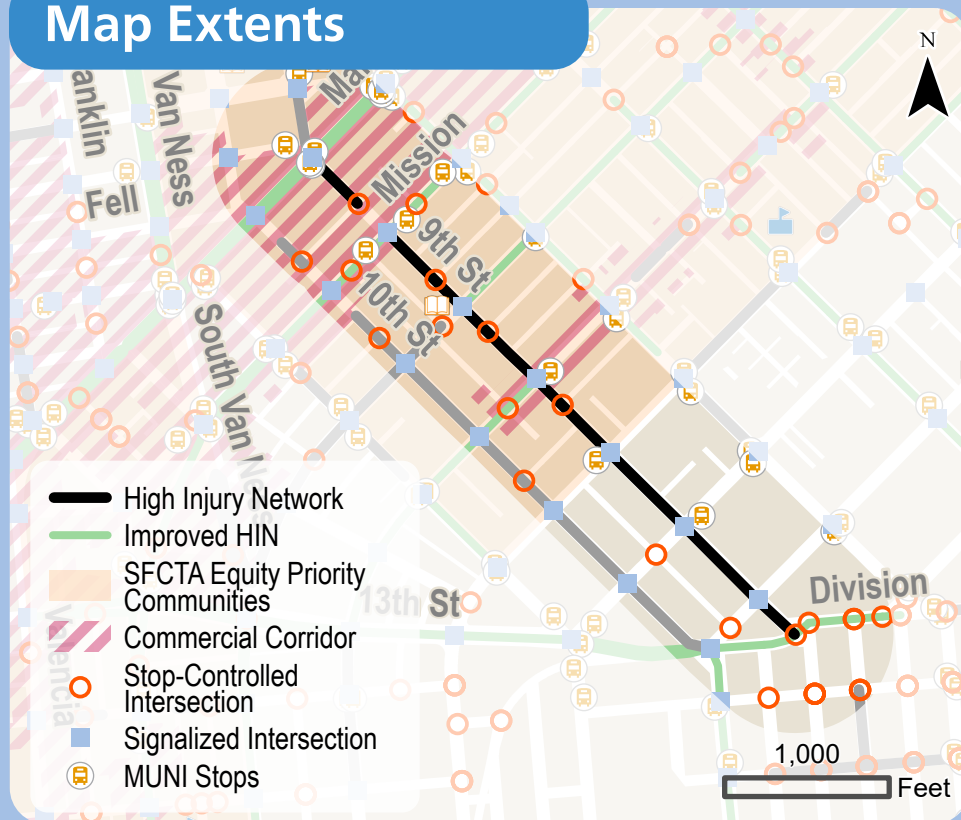
Legend



9TH ST

Market St to Division St/San Bruno Ave

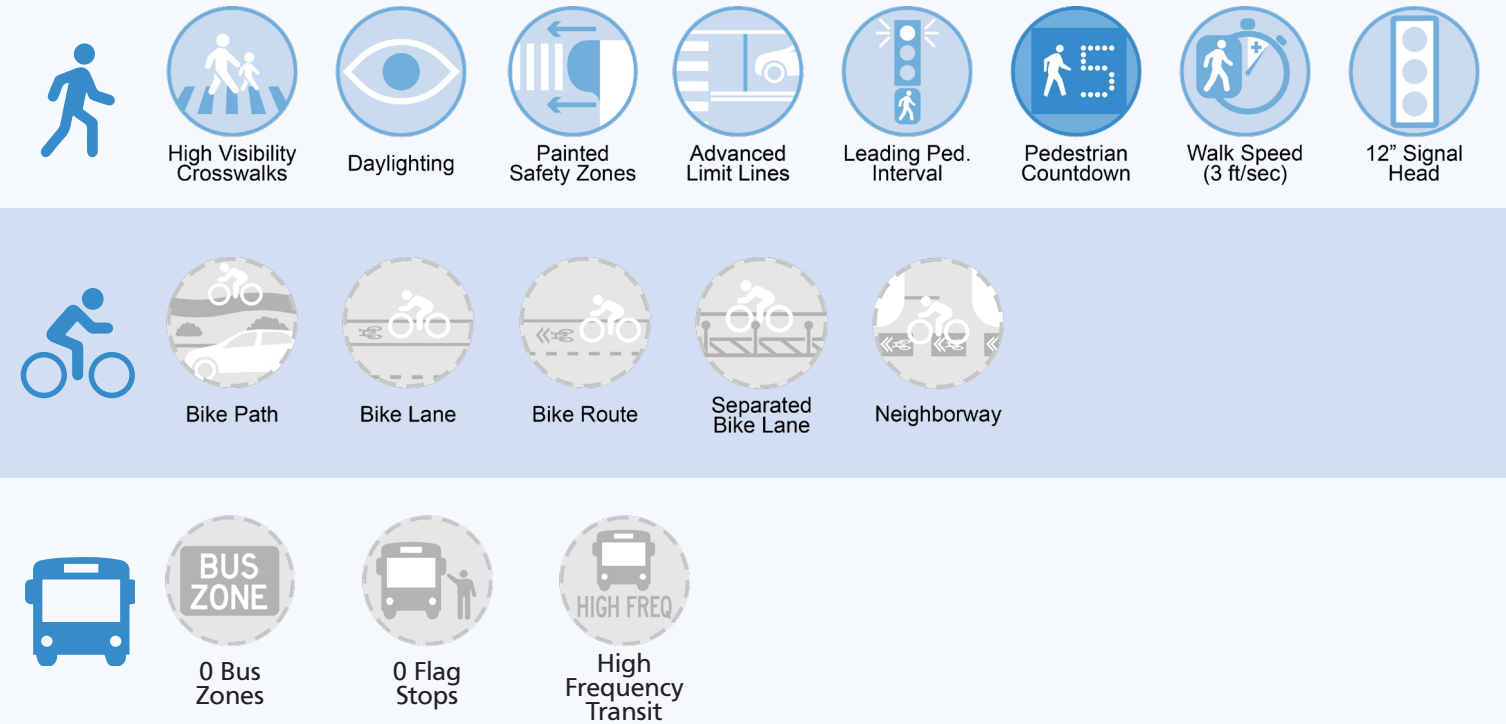
Map Extents



Roadway Characteristics



Existing Conditions



School, Park, or Library

Commercial Corridor

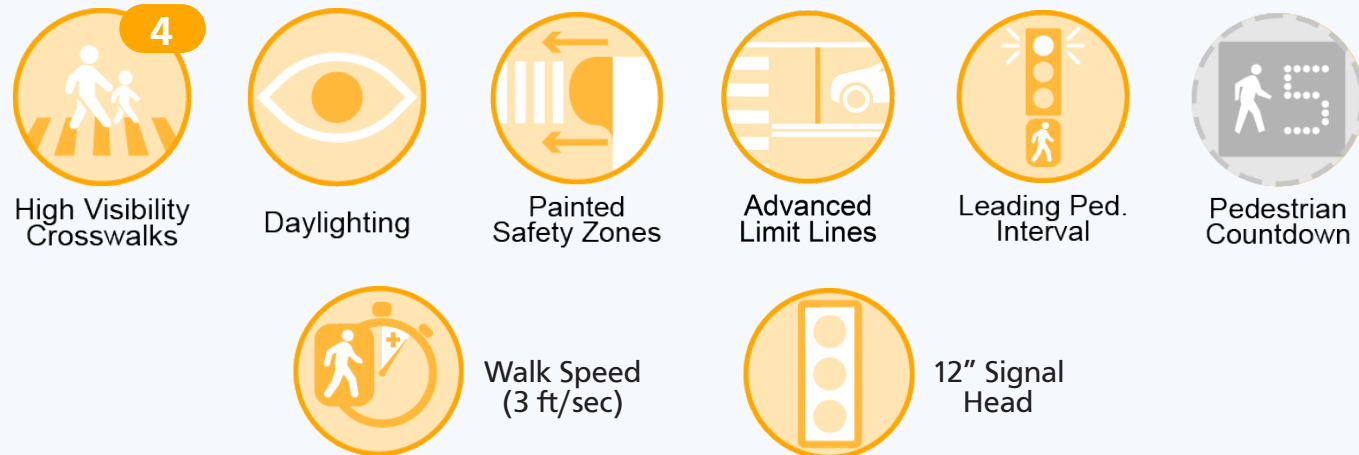
Equity Priority Community

Fatal and Severe Injury Collisions*

2017 - 2022



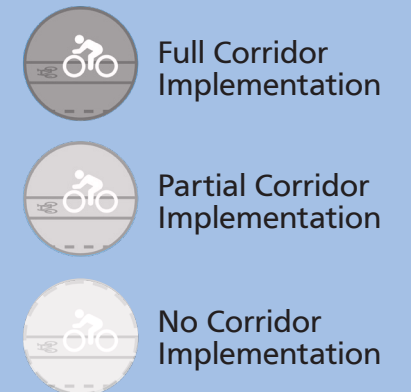
QUICK-BUILD TOOLKIT RECOMMENDATION



FUTURE CORRIDOR CONSIDERATIONS



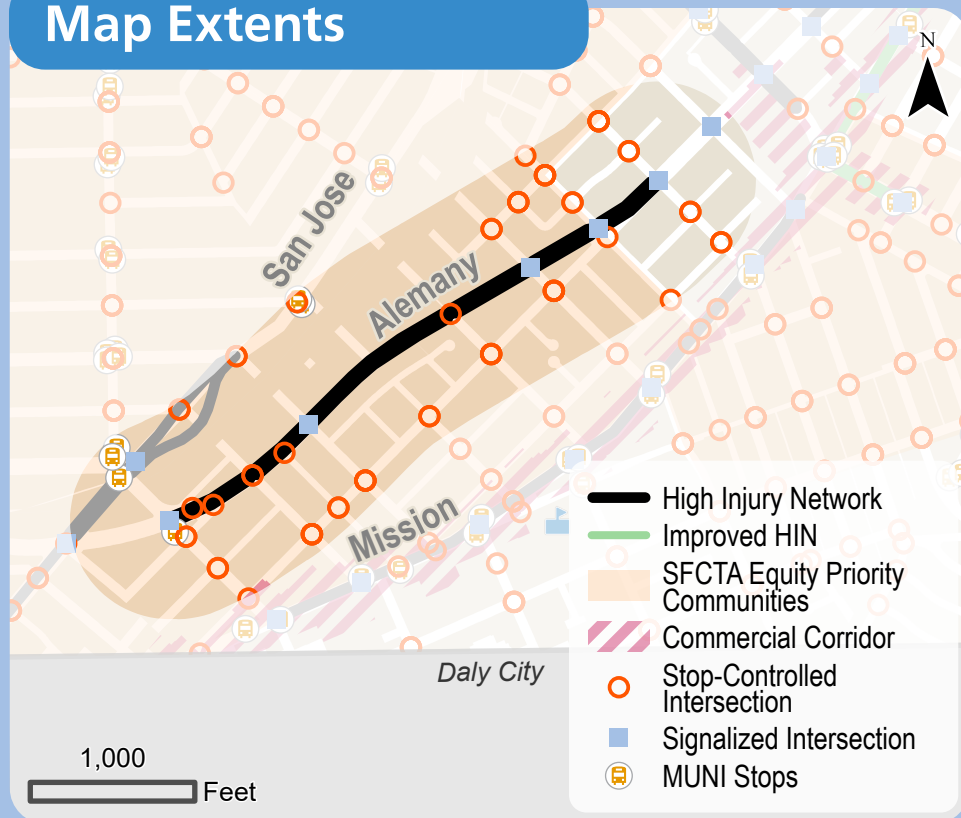
Legend



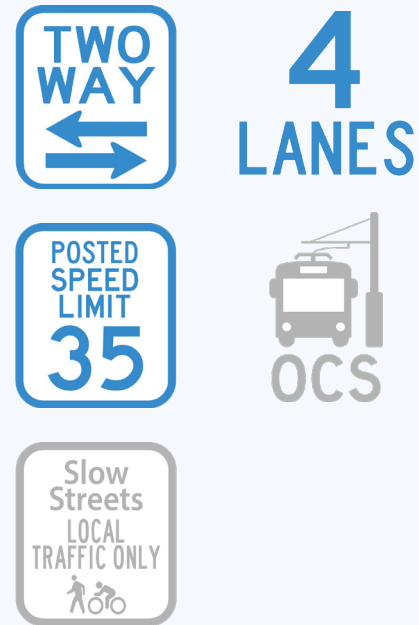
ALEMANY BLVD

Mt Vernon St to Sickles Ave

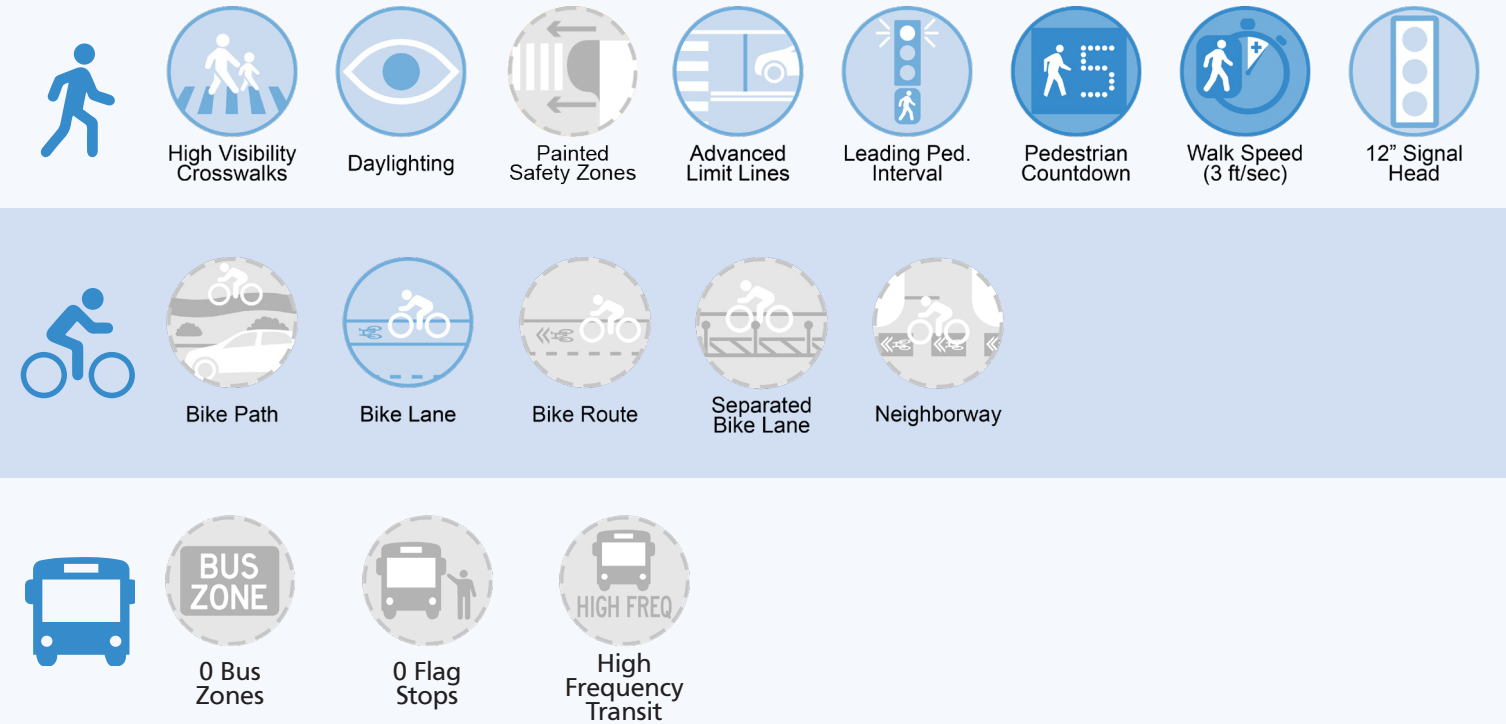
Map Extents



Roadway Characteristics



Existing Conditions



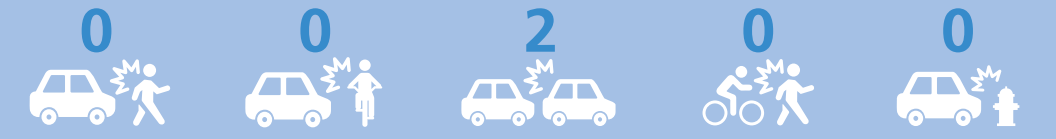
School, Park, or Library

Commercial Corridor

Equity Priority Community

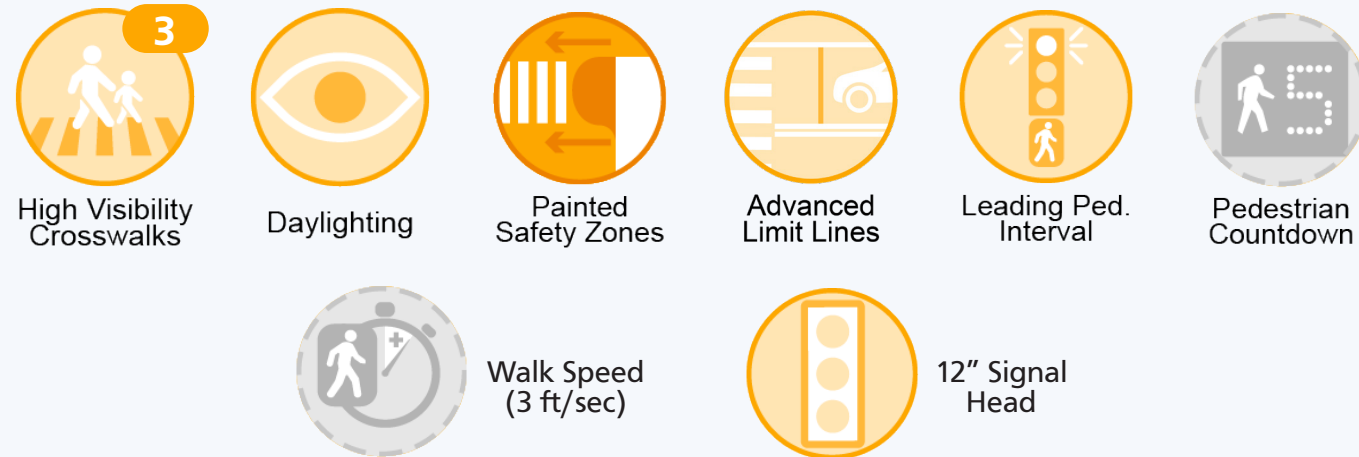
Fatal and Severe Injury Collisions*

2017 - 2022

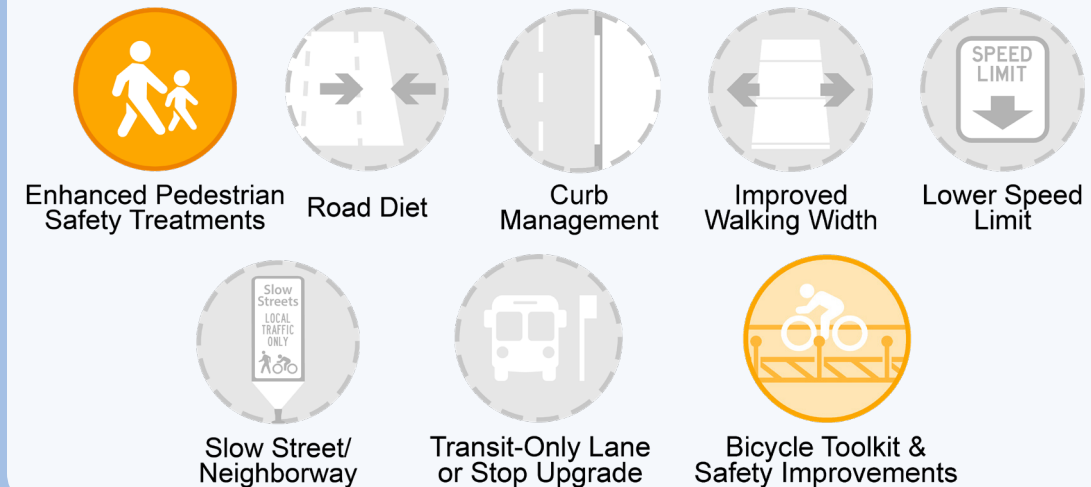


* Number of collisions shown reflects those that were reported for the high injury segments of the corridor.

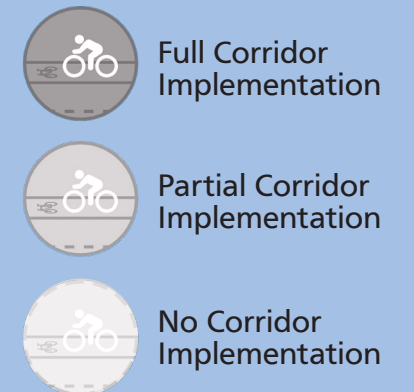
QUICK-BUILD TOOLKIT RECOMMENDATION



FUTURE CORRIDOR CONSIDERATIONS



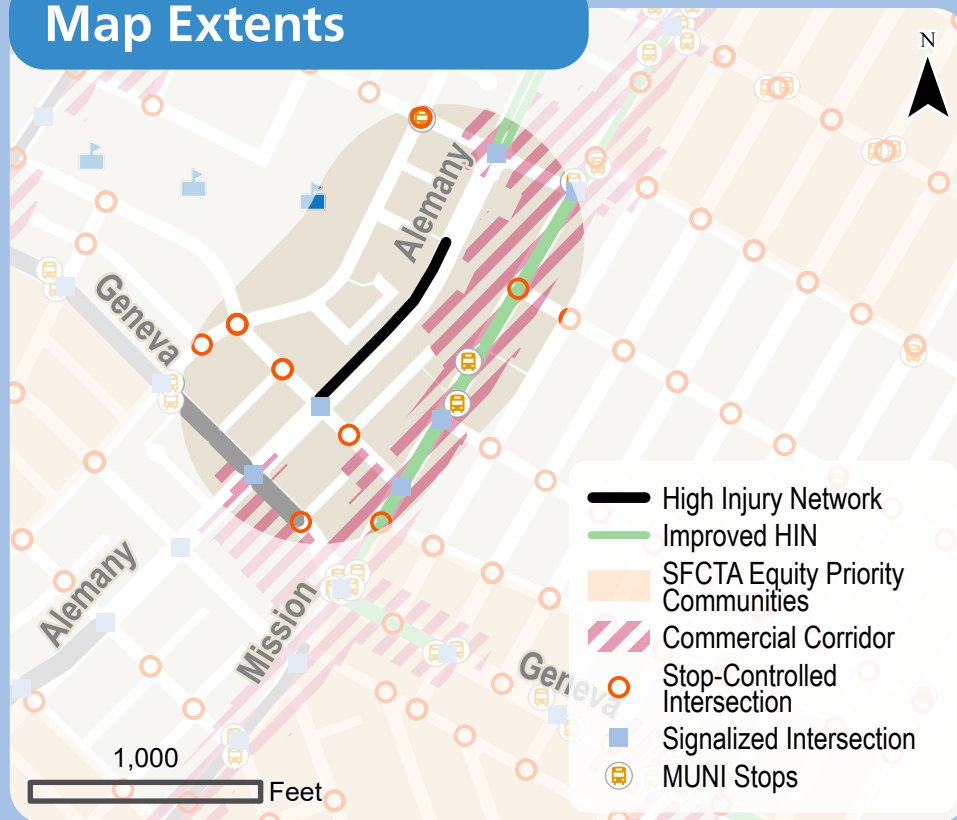
Legend



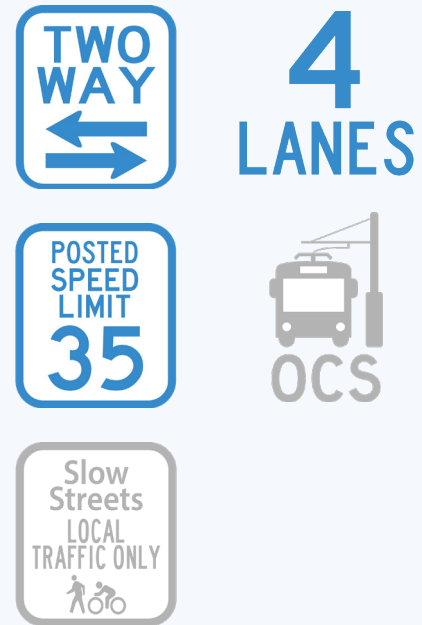
ALEMANY BLVD

Seneca Ave to Oneida Ave

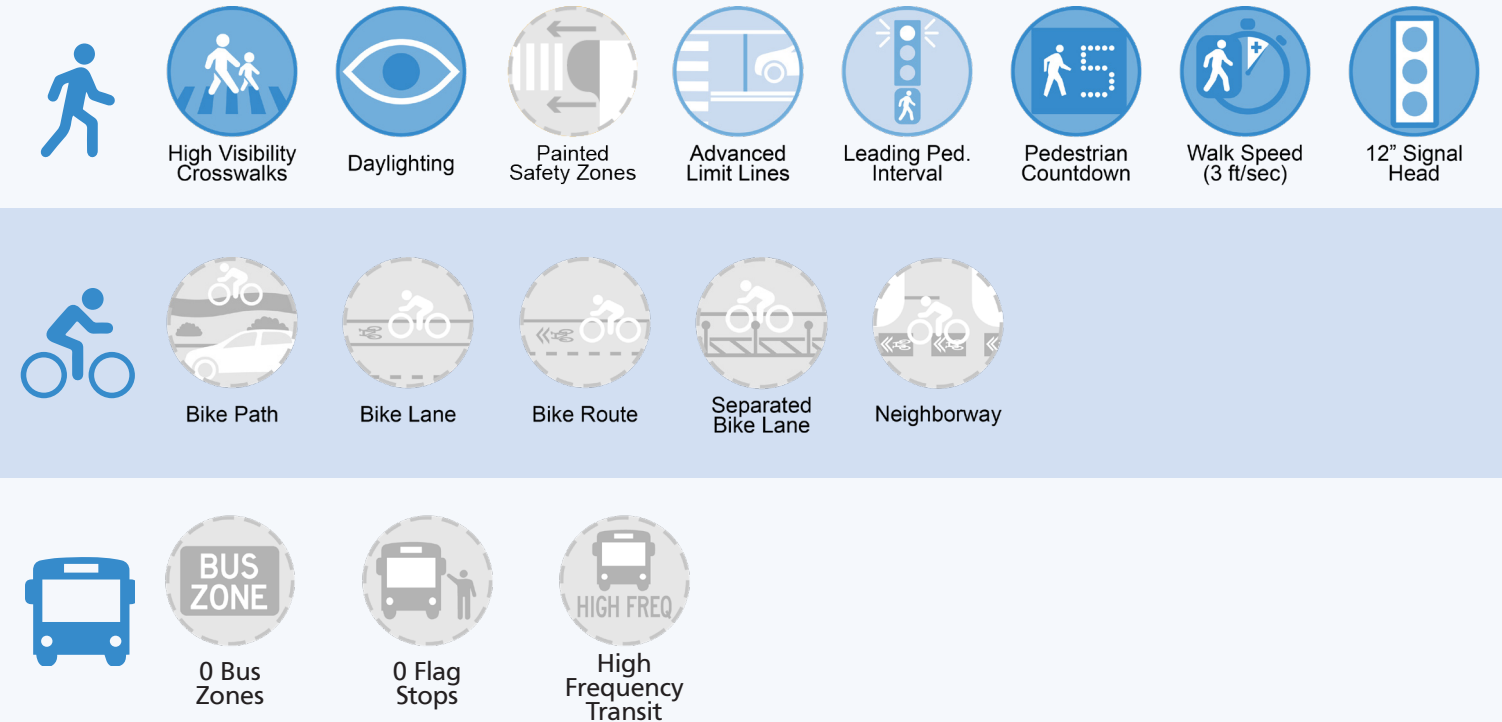
Map Extents



Roadway Characteristics



Existing Conditions



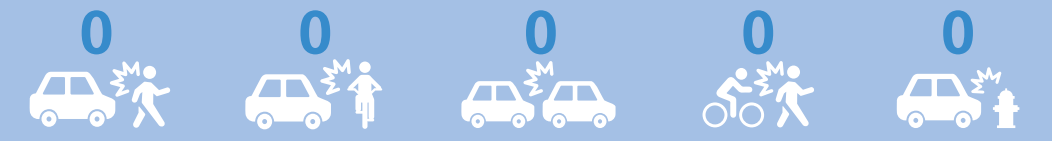
School, Park, or Library

Commercial Corridor

Equity Priority Community

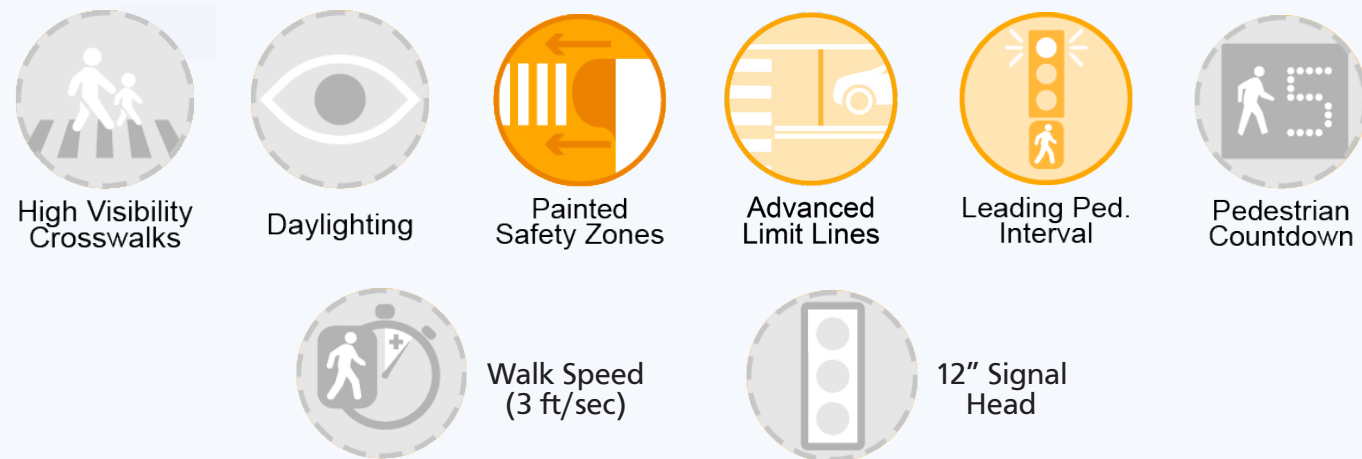
Fatal and Severe Injury Collisions*

2017 - 2022

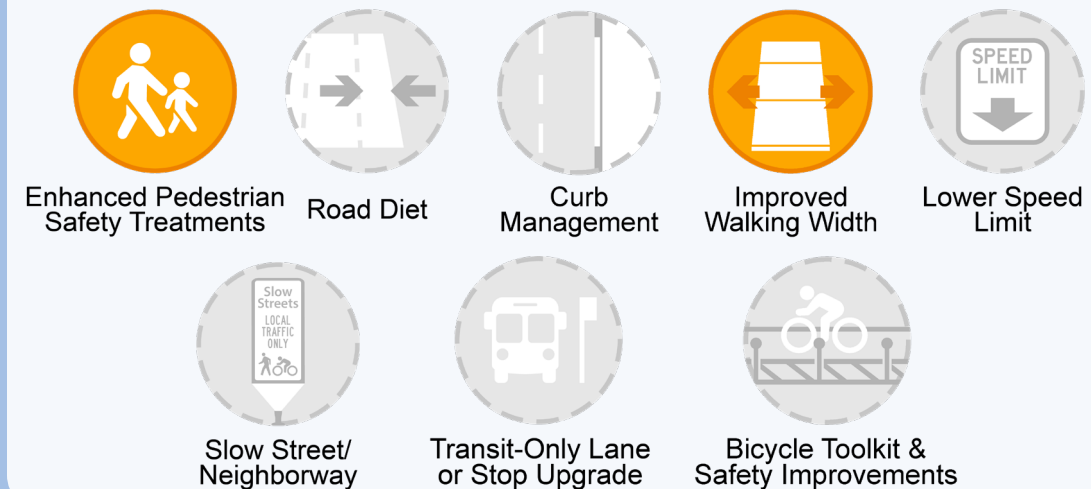


*Extents reflect a sub segment of a longer HIN corridor that has already been treated. Number of collisions shown reflects those that were reported for the high injury segments of the corridor.

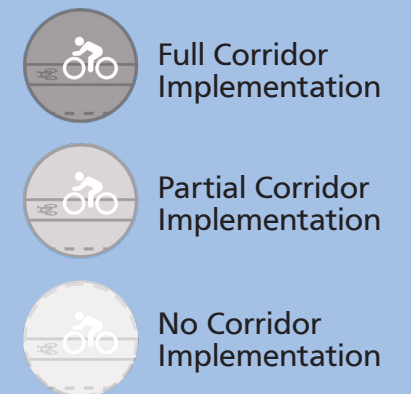
QUICK-BUILD TOOLKIT RECOMMENDATION



FUTURE CORRIDOR CONSIDERATIONS



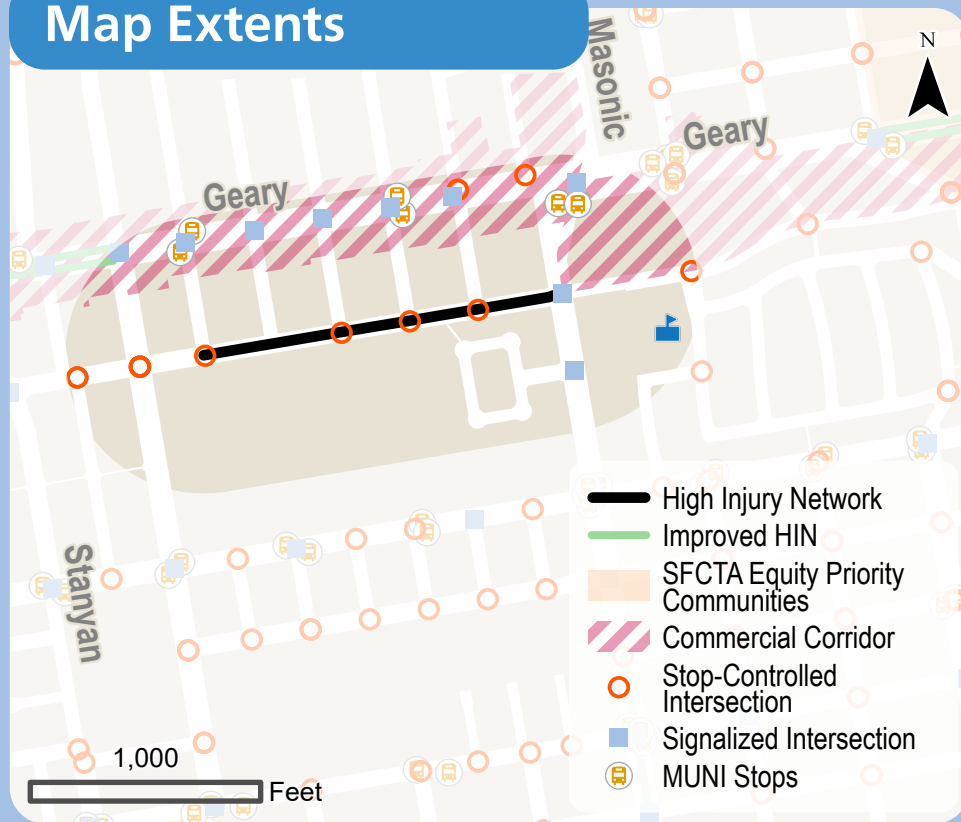
Legend



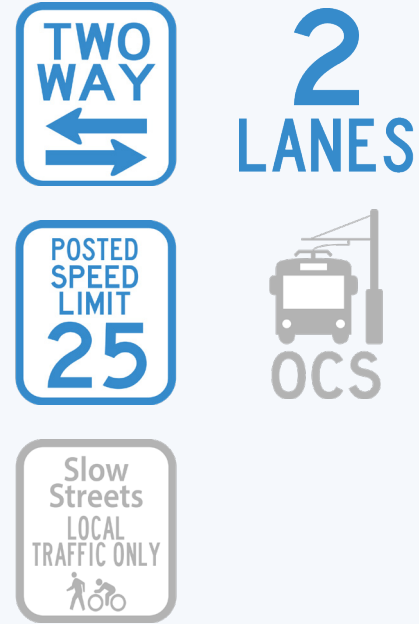
ANZA ST

Masonic Ave to Spruce St

Map Extents



Roadway Characteristics



Existing Conditions




School, Park, or Library

Commercial Corridor

Equity Priority Community

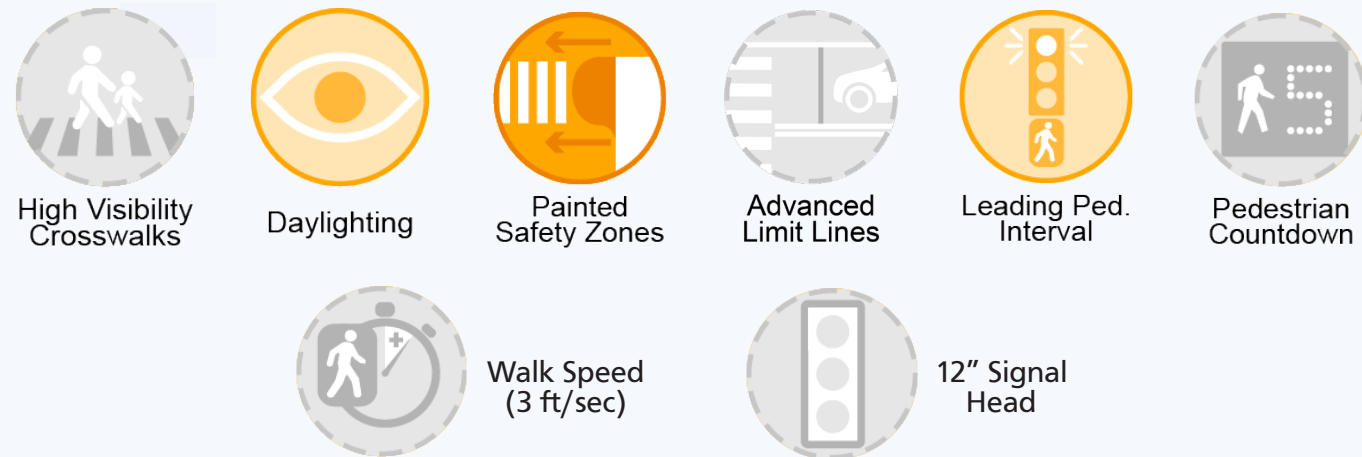
Fatal and Severe Injury Collisions*

2017 - 2022

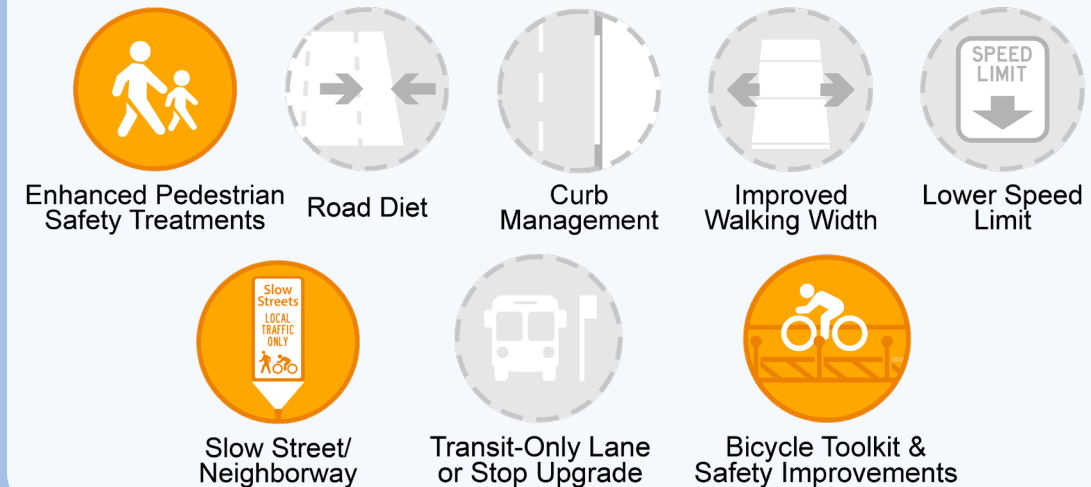


* Number of collisions shown reflects those that were reported for the high injury segments of the corridor.

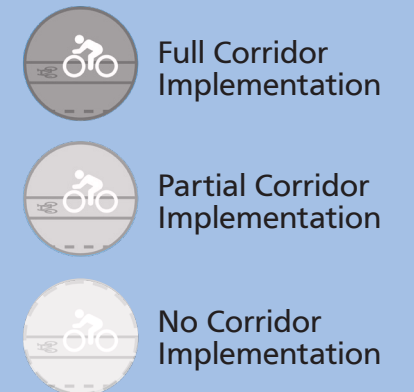
QUICK-BUILD TOOLKIT RECOMMENDATION



FUTURE CORRIDOR CONSIDERATIONS



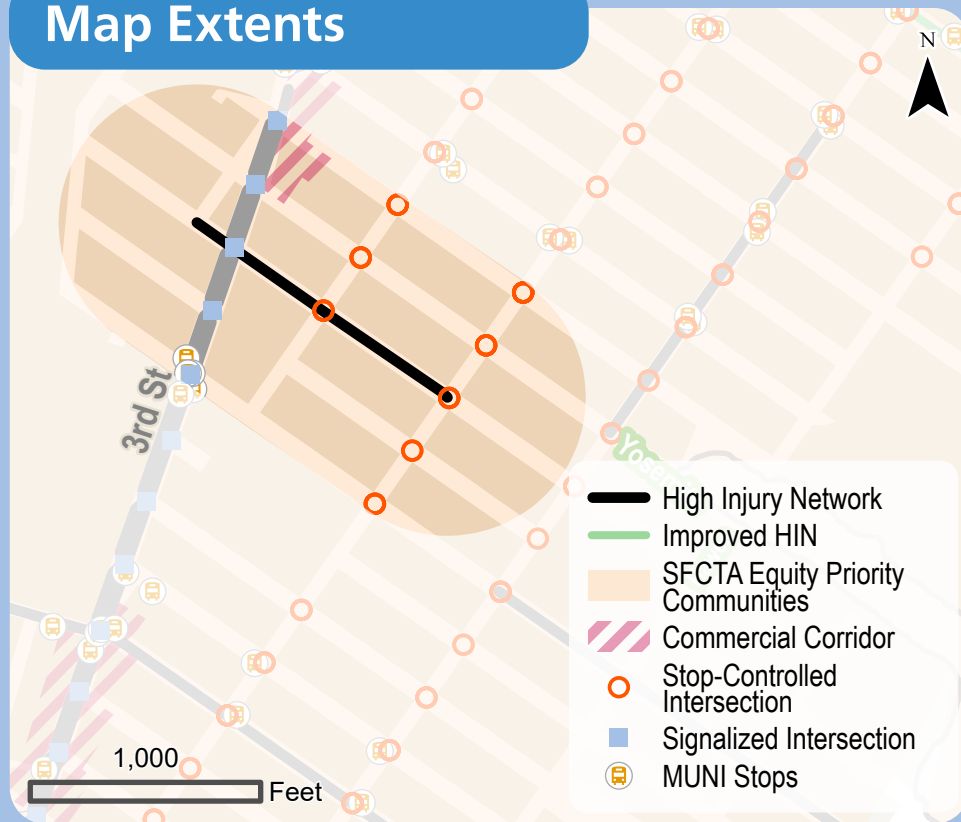
Legend



ARMSTRONG AVE

Lane St to Jennings St

Map Extents



Roadway Characteristics



Existing Conditions



School, Park, or Library

Commercial Corridor

Equity Priority Community

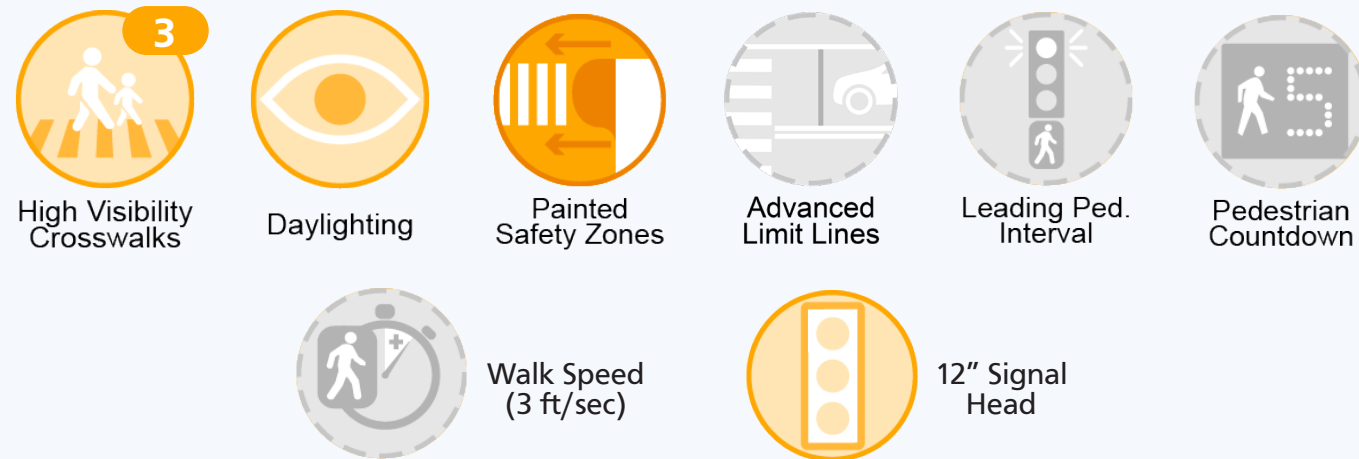
Fatal and Severe Injury Collisions*

2017 - 2022



* Number of collisions shown reflects those that were reported for the high injury segments of the corridor.

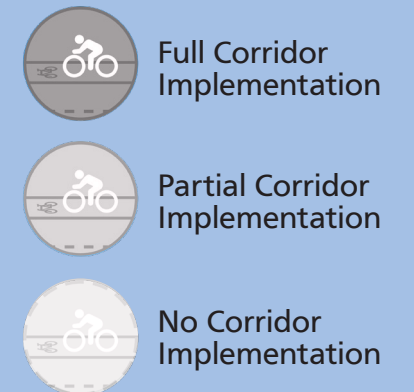
QUICK-BUILD TOOLKIT RECOMMENDATION



FUTURE CORRIDOR CONSIDERATIONS



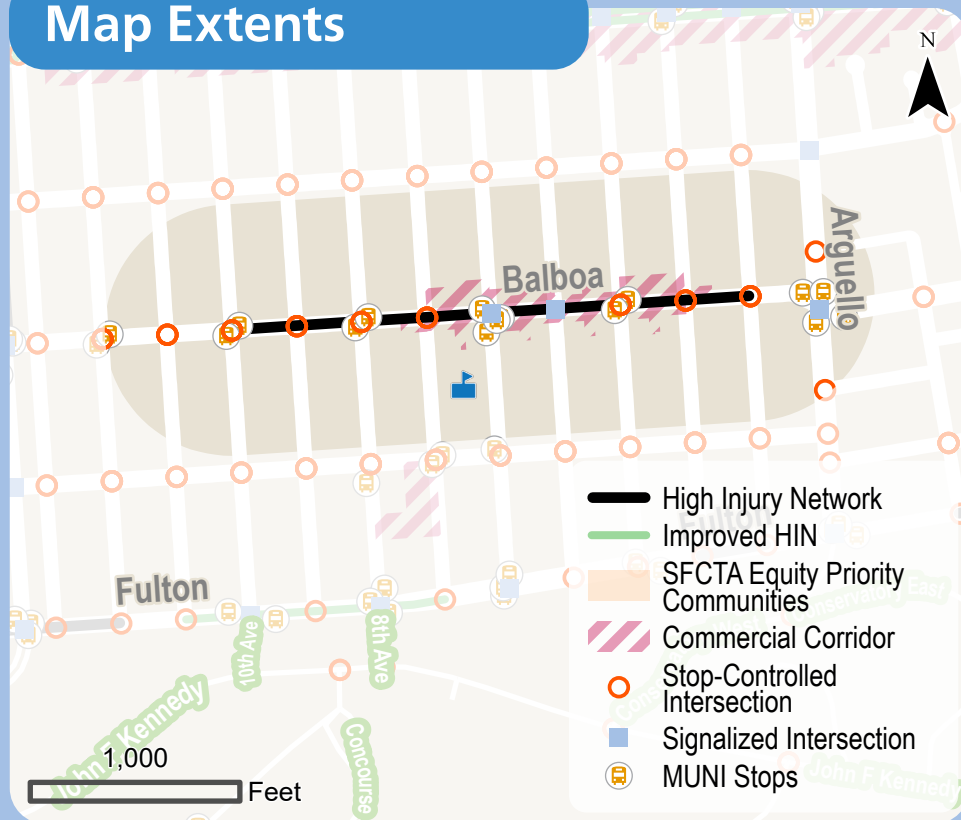
Legend



BALBOA ST

2nd Ave to 10th Ave

Map Extents



Roadway Characteristics

TWO WAY

3 LANES

POSTED SPEED LIMIT 25

OCS

Slow Streets LOCAL TRAFFIC ONLY

Existing Conditions

High Visibility Crosswalks, Daylighting, Painted Safety Zones, Advanced Limit Lines, Leading Ped. Interval, Pedestrian Countdown, Walk Speed (3 ft/sec), 12" Signal Head

Bike Path, Bike Lane, Bike Route, Separated Bike Lane, Neighborway

5 Bus Zones, 4 Flag Stops, High Frequency Transit, **31** Route

School, Park, or Library ✓

Commercial Corridor ✓

Equity Priority Community

Fatal and Severe Injury Collisions*

2017 - 2022



* Number of collisions shown reflects those that were reported for the high injury segments of the corridor.

QUICK-BUILD TOOLKIT RECOMMENDATION

9 High Visibility Crosswalks, Daylighting, Painted Safety Zones, Advanced Limit Lines, Leading Ped. Interval, Pedestrian Countdown, Walk Speed (3 ft/sec), 12" Signal Head

FUTURE CORRIDOR CONSIDERATIONS

Enhanced Pedestrian Safety Treatments, Road Diet, Curb Management, Improved Walking Width, Lower Speed Limit, Slow Street/Neighborway, Transit-Only Lane or Stop Upgrade, Bicycle Toolkit & Safety Improvements

Legend

Full Corridor Implementation (bicycle icon with solid background)

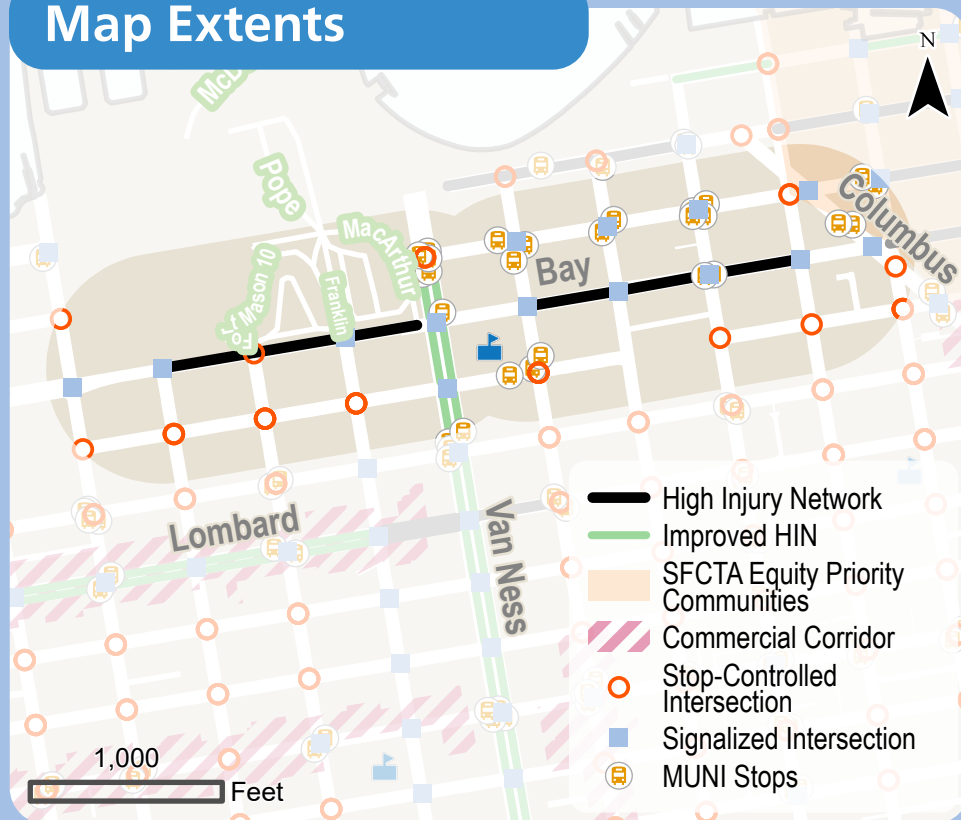
Partial Corridor Implementation (bicycle icon with dashed background)

No Corridor Implementation (bicycle icon with white background)

BAY ST

Octavia St to Leavenworth St

Map Extents



Roadway Characteristics



Existing Conditions



School, Park, or Library

Commercial Corridor

Equity Priority Community

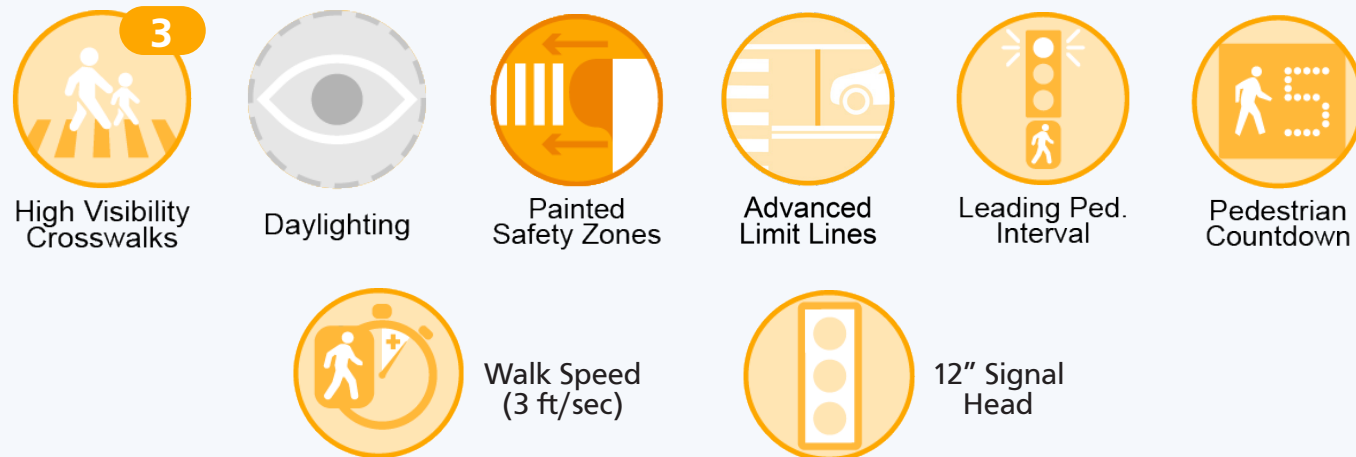
Fatal and Severe Injury Collisions*

2017 - 2022



* Number of collisions shown reflects those that were reported for the high injury segments of the corridor.

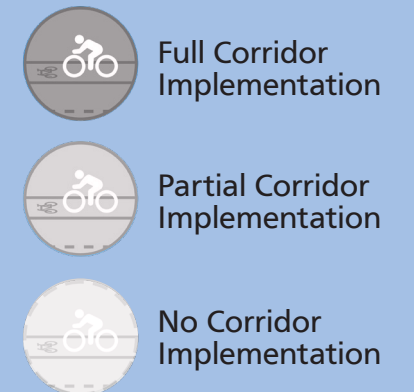
QUICK-BUILD TOOLKIT RECOMMENDATION



FUTURE CORRIDOR CONSIDERATIONS



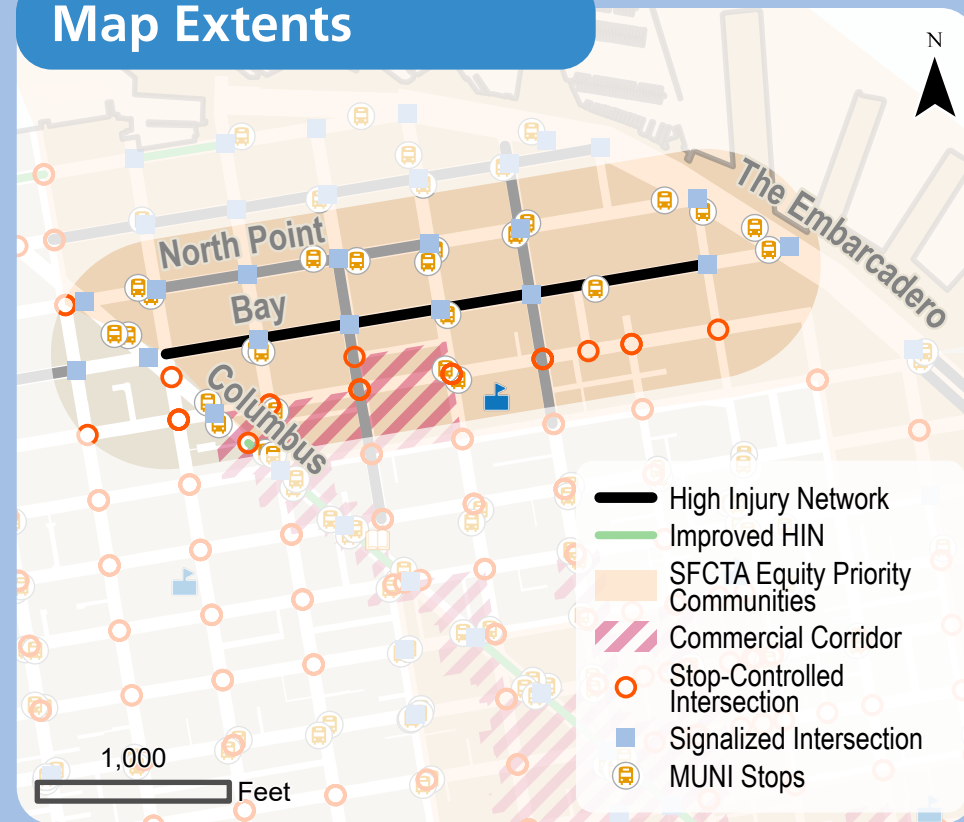
Legend



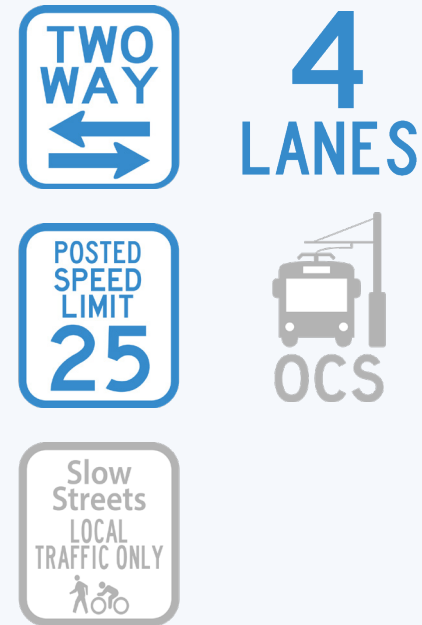
BAY ST

Jones St to Kearny St

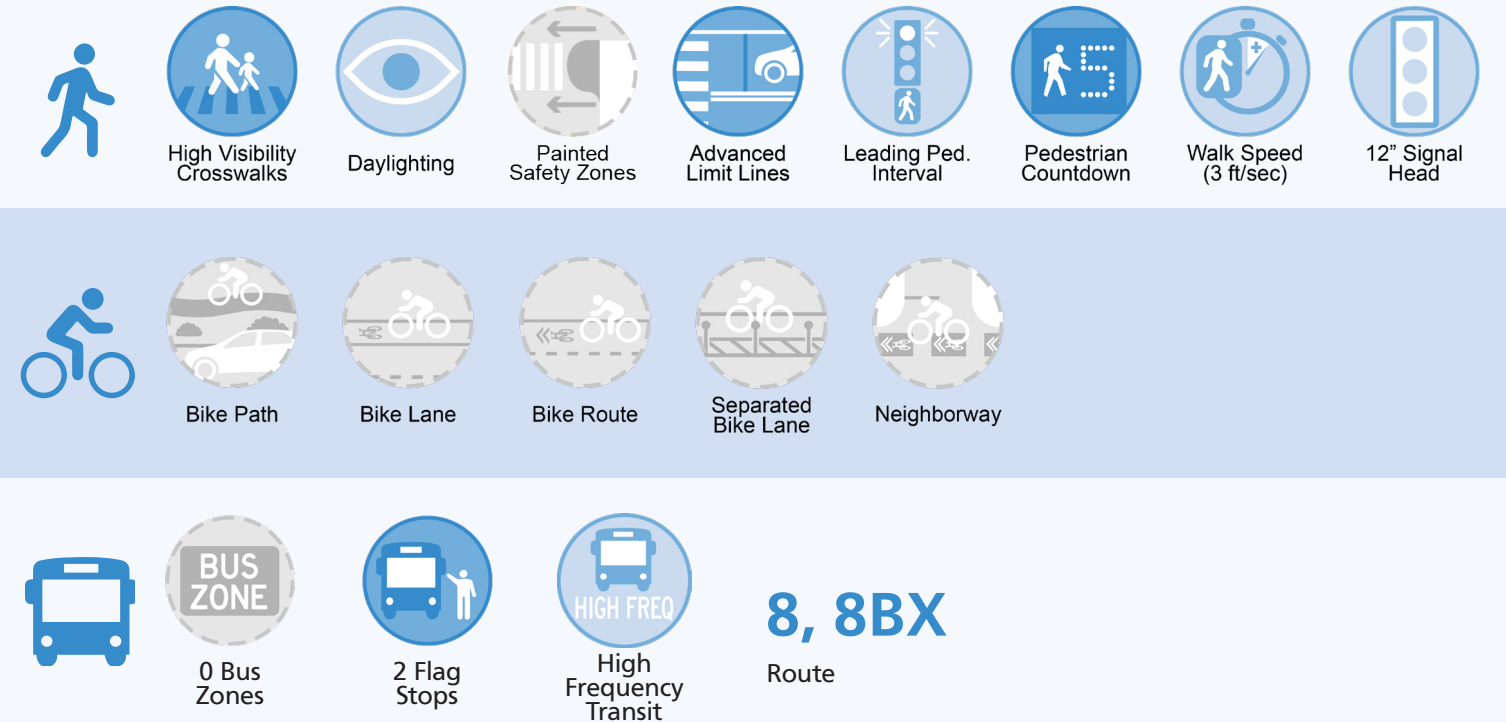
Map Extents



Roadway Characteristics



Existing Conditions



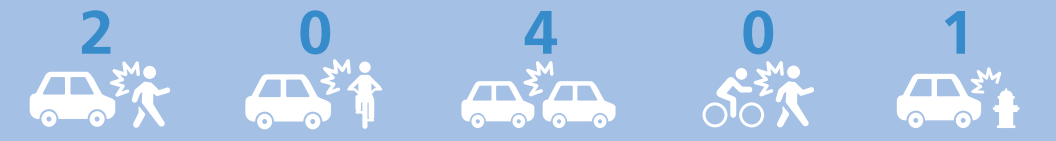
School, Park, or Library

Commercial Corridor

Equity Priority Community

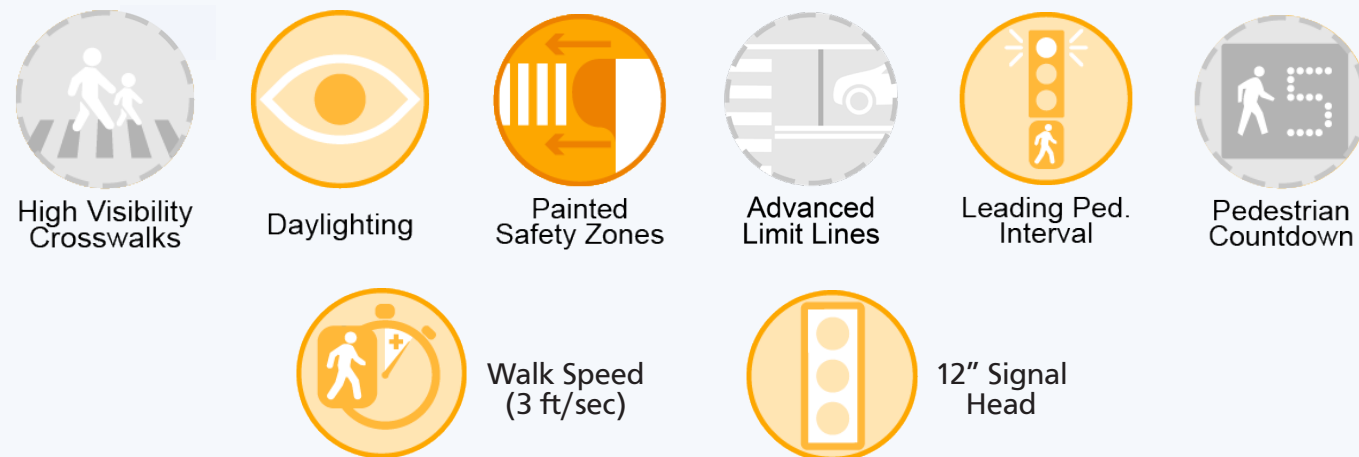
Fatal and Severe Injury Collisions*

2017 - 2022



* Number of collisions shown reflects those that were reported for the high injury segments of the corridor.

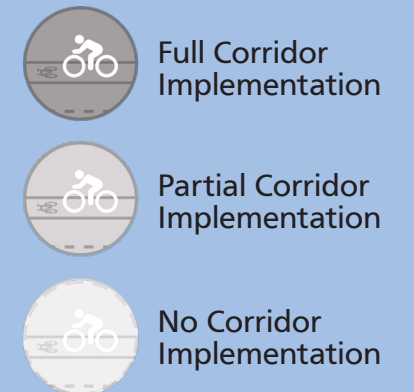
QUICK-BUILD TOOLKIT RECOMMENDATION



FUTURE CORRIDOR CONSIDERATIONS



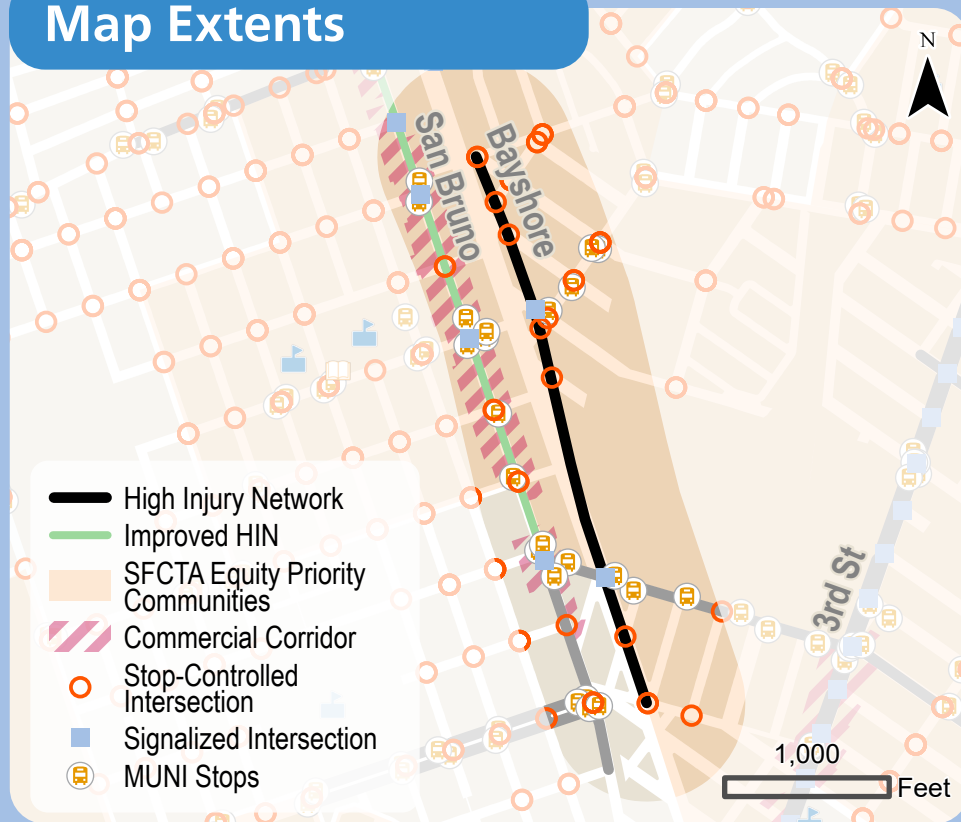
Legend



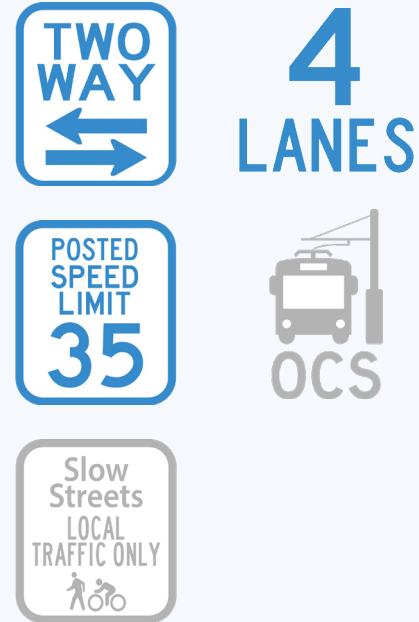
BAY SHORE BLVD

Thornton Ave to Salinas Ave

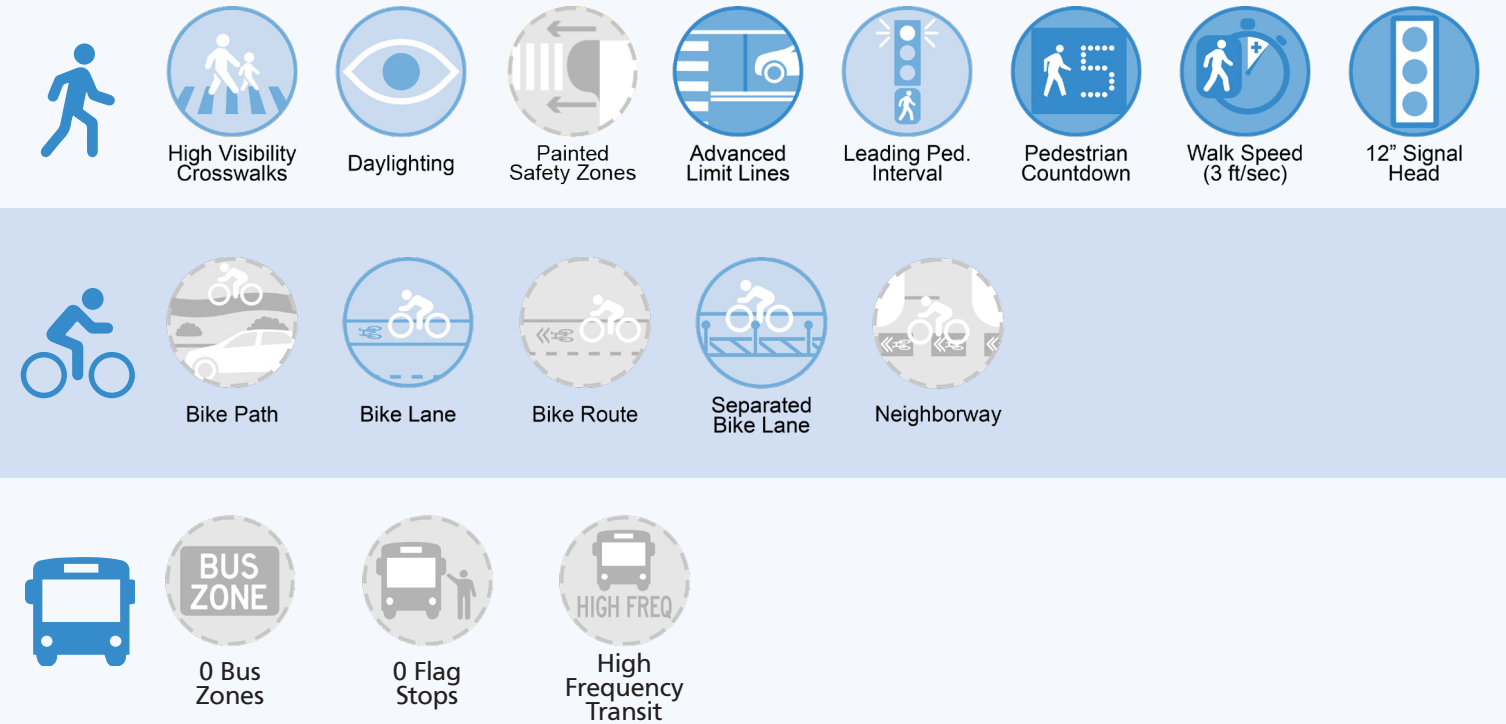
Map Extents



Roadway Characteristics



Existing Conditions



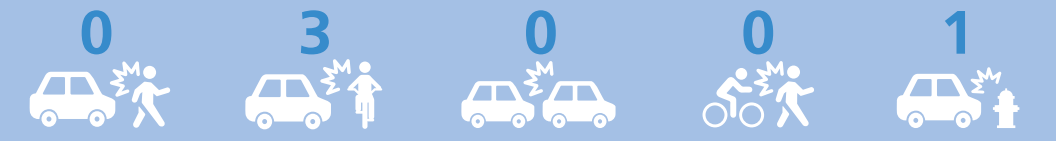
School, Park, or Library

Commercial Corridor

Equity Priority Community

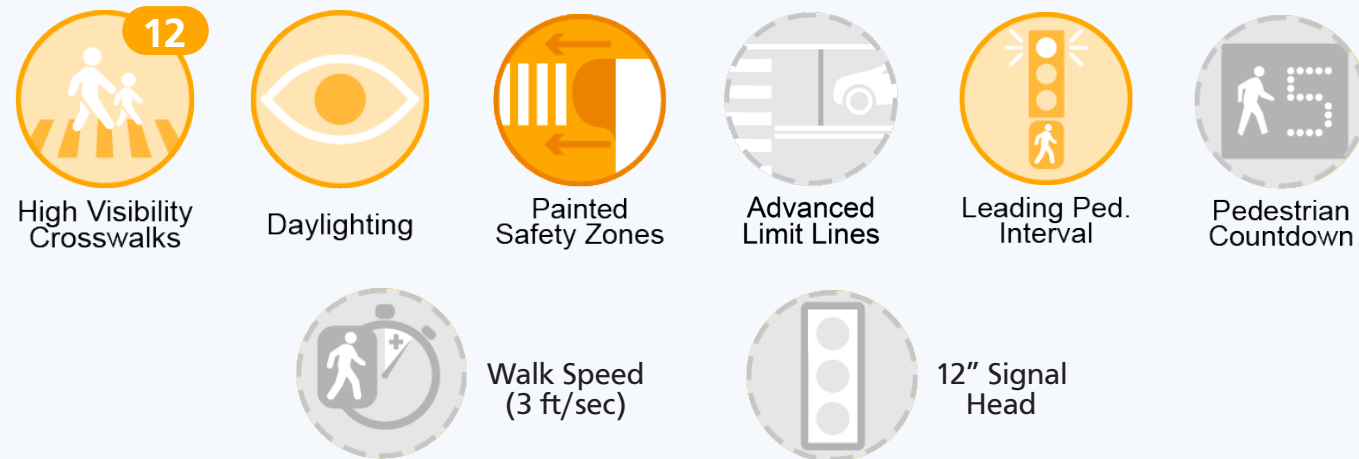
Fatal and Severe Injury Collisions*

2017 - 2022



* Number of collisions shown reflects those that were reported for the high injury segments of the corridor.

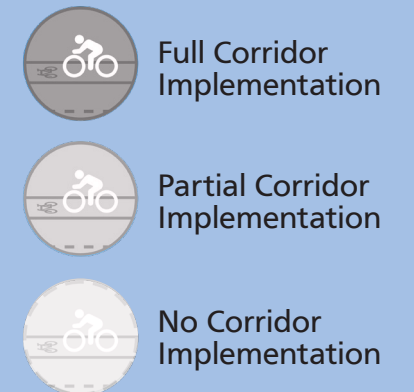
QUICK-BUILD TOOLKIT RECOMMENDATION



FUTURE CORRIDOR CONSIDERATIONS



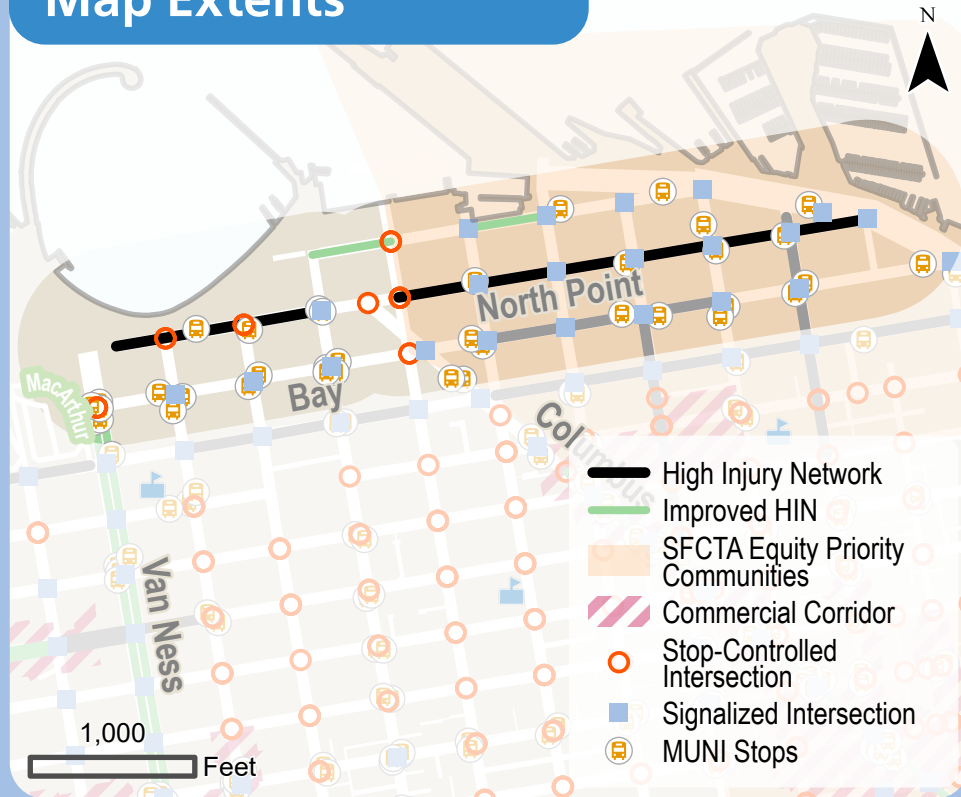
Legend



BEACH ST

Polk St to Grant Ave

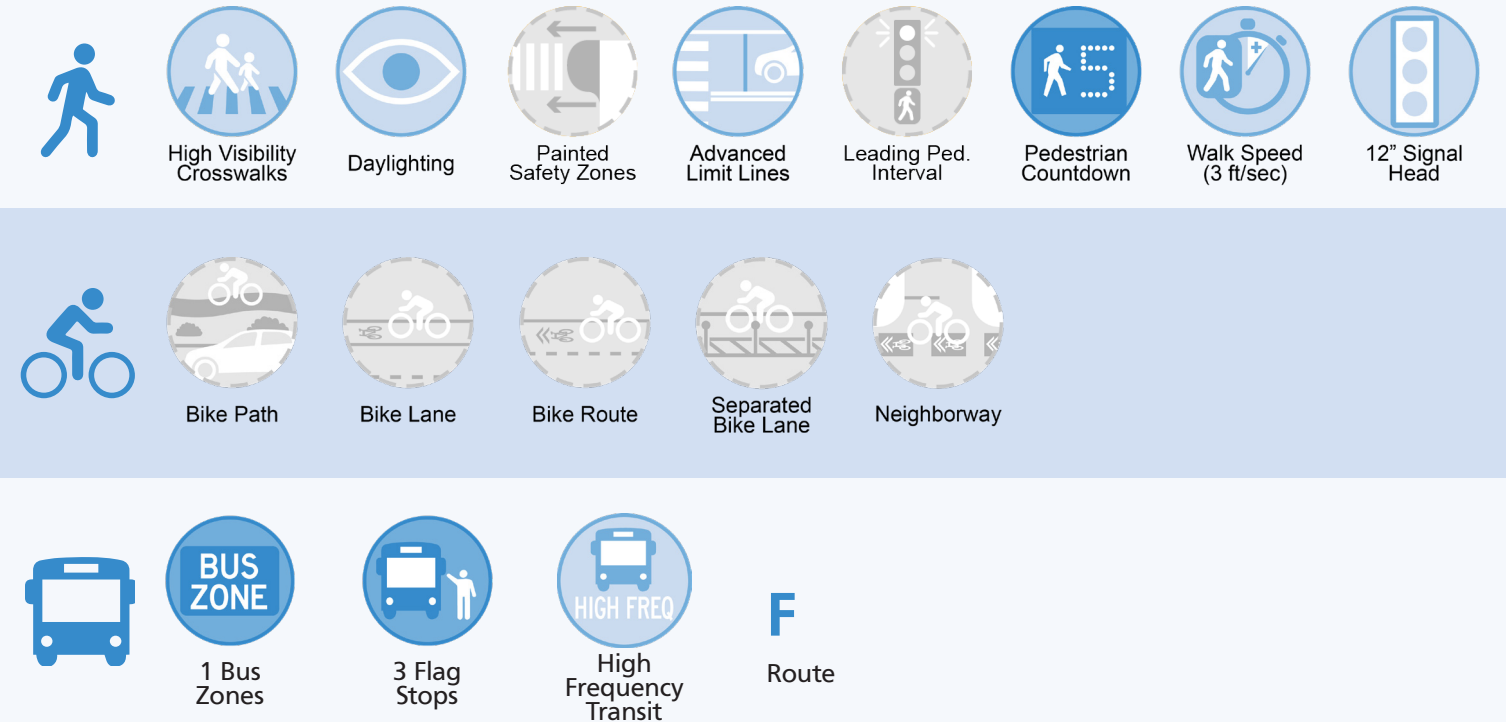
Map Extents



Roadway Characteristics



Existing Conditions



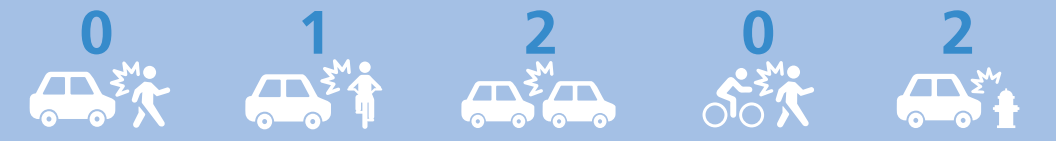
School, Park, or Library

Commercial Corridor

Equity Priority Community

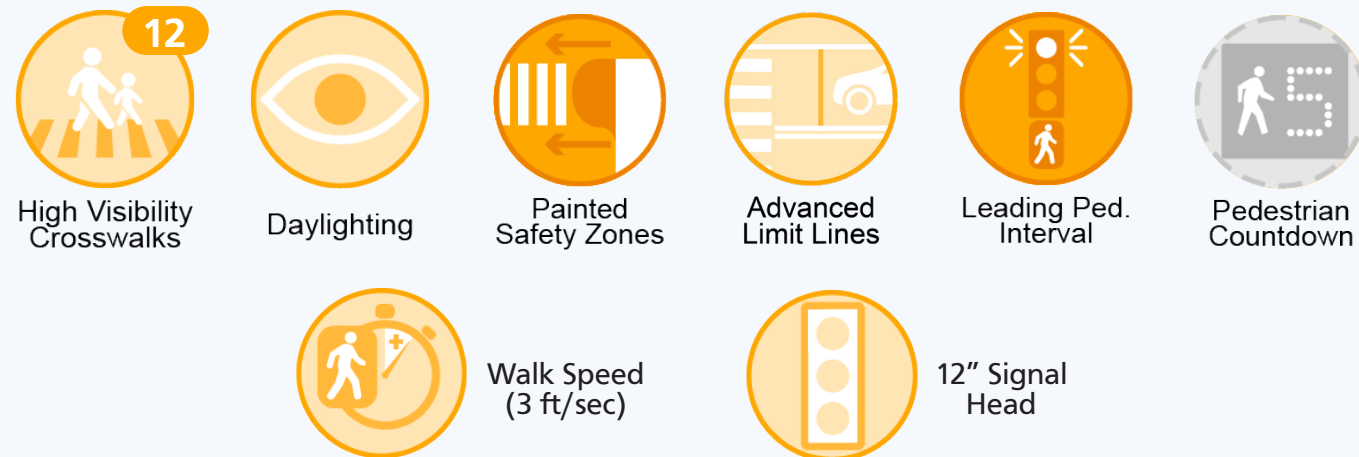
Fatal and Severe Injury Collisions*

2017 - 2022

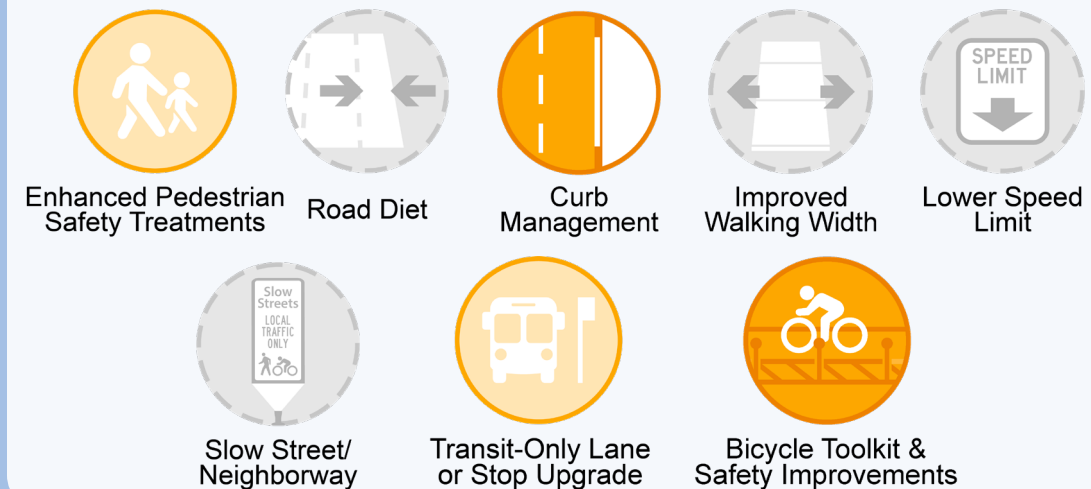


* Number of collisions shown reflects those that were reported for the high injury segments of the corridor.

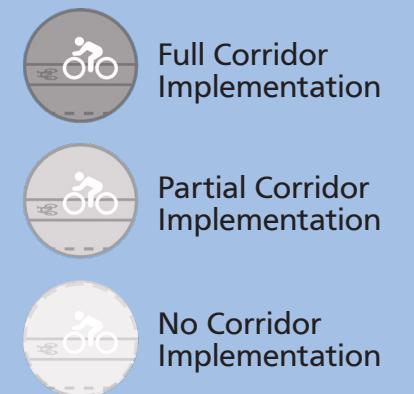
QUICK-BUILD TOOLKIT RECOMMENDATION



FUTURE CORRIDOR CONSIDERATIONS



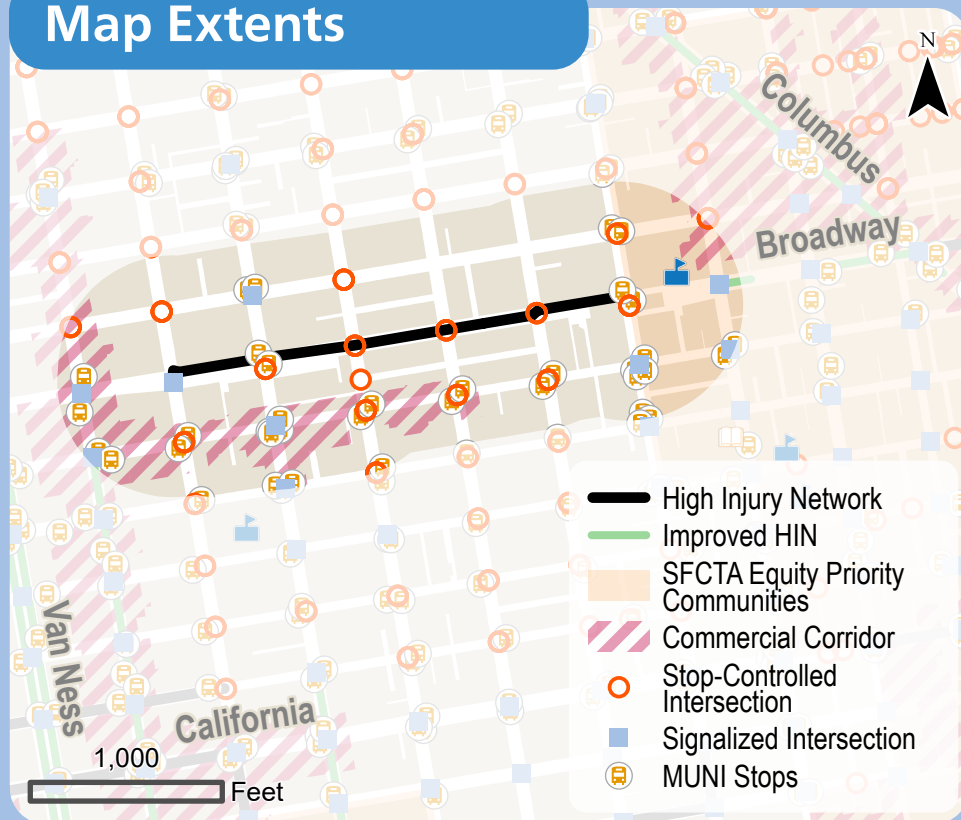
Legend



BROADWAY

Larkin St to Mason St

Map Extents



Roadway Characteristics

- TWO WAY
- 2 LANES
- POSTED SPEED LIMIT 25
- OCS
- Slow Streets LOCAL TRAFFIC ONLY

Existing Conditions


School, Park, or Library

Commercial Corridor

Equity Priority Community

Fatal and Severe Injury Collisions*

2017 - 2022



*Extents reflect a sub segment of a longer HIN corridor that has already been treated. Number of collisions shown reflects those that were reported for the high injury segments of the corridor.

QUICK-BUILD TOOLKIT RECOMMENDATION

14					

FUTURE CORRIDOR CONSIDERATIONS

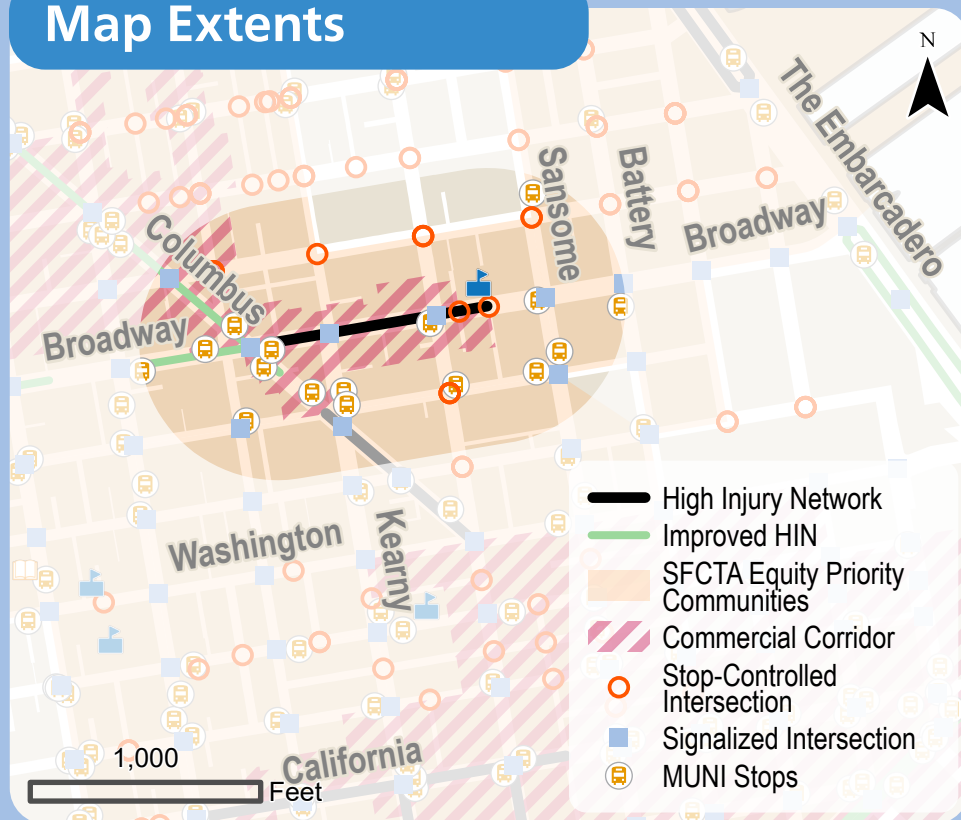
Legend

- Full Corridor Implementation
- Partial Corridor Implementation
- No Corridor Implementation

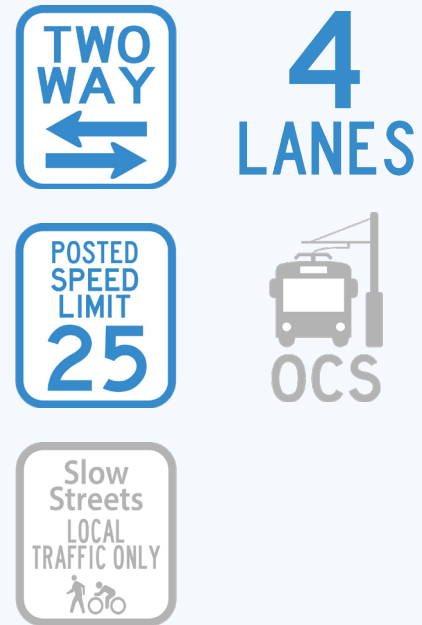
BROADWAY

Romolo Pl to Osgood Pl

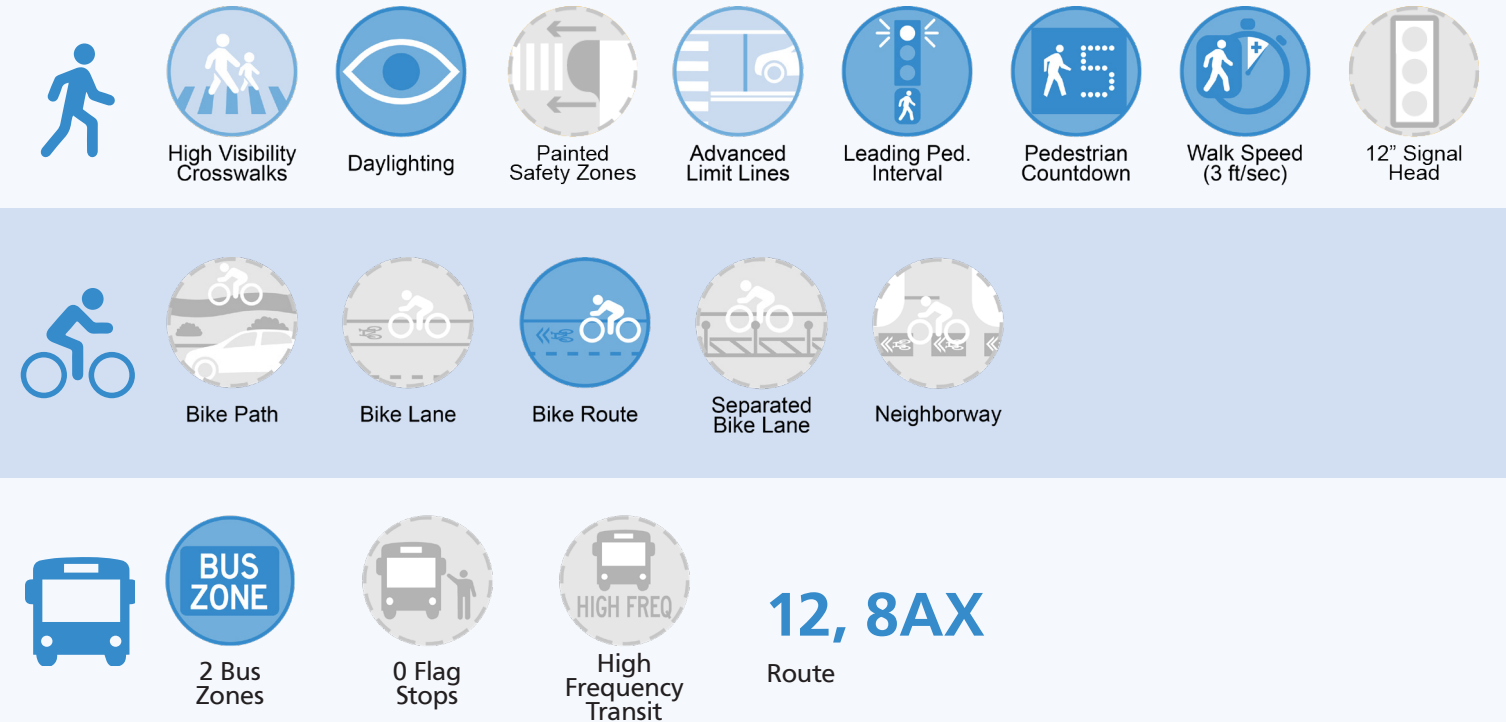
Map Extents



Roadway Characteristics



Existing Conditions



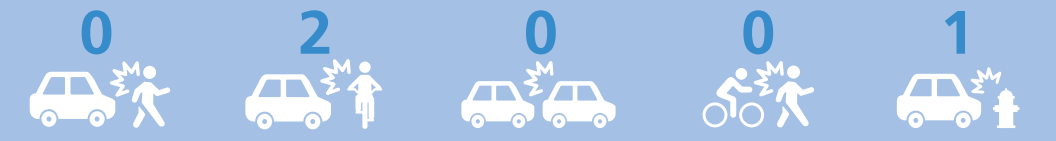
School, Park, or Library ✓

Commercial Corridor ✓

Equity Priority Community ✓

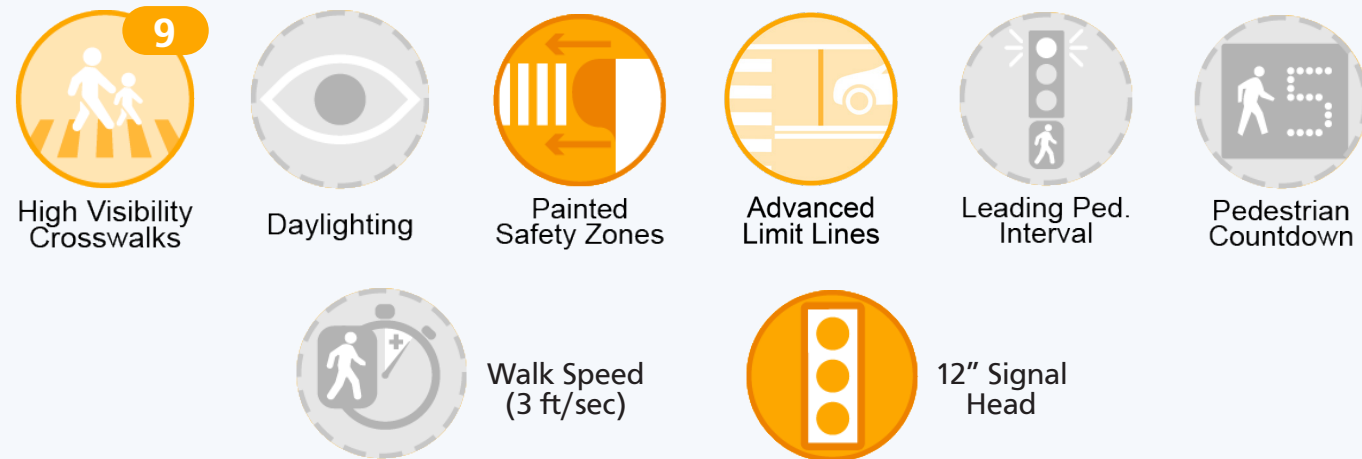
Fatal and Severe Injury Collisions*

2017 - 2022



* Number of collisions shown reflects those that were reported for the high injury segments of the corridor.

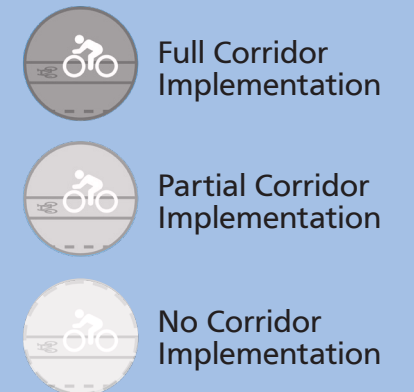
QUICK-BUILD TOOLKIT RECOMMENDATION



FUTURE CORRIDOR CONSIDERATIONS



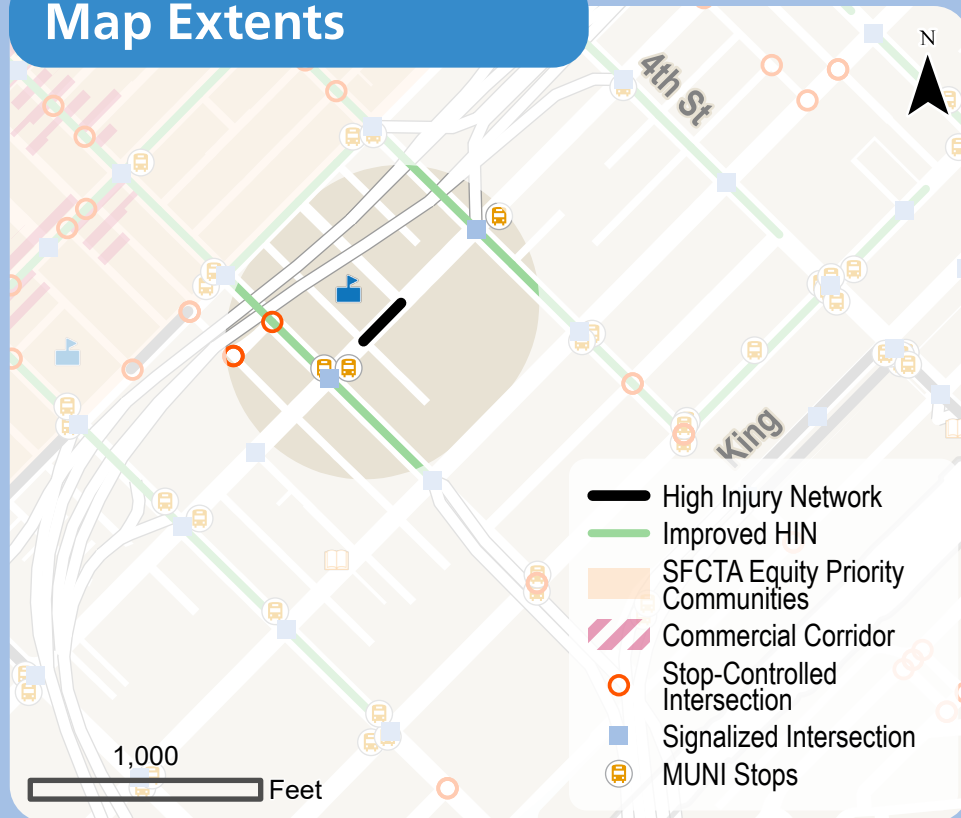
Legend



BRYANT ST

Morris St to Oak Grove St

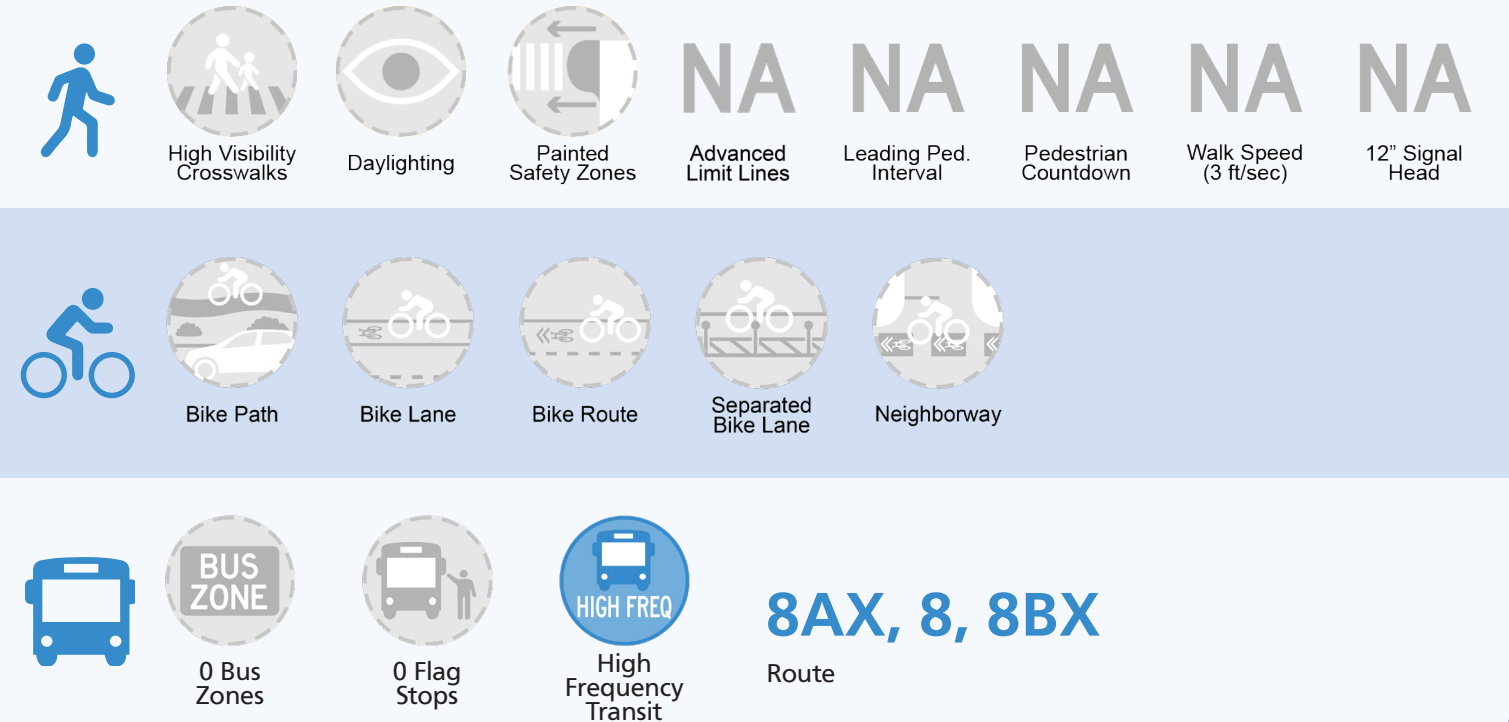
Map Extents



Roadway Characteristics



Existing Conditions



School, Park, or Library

Commercial Corridor

Equity Priority Community

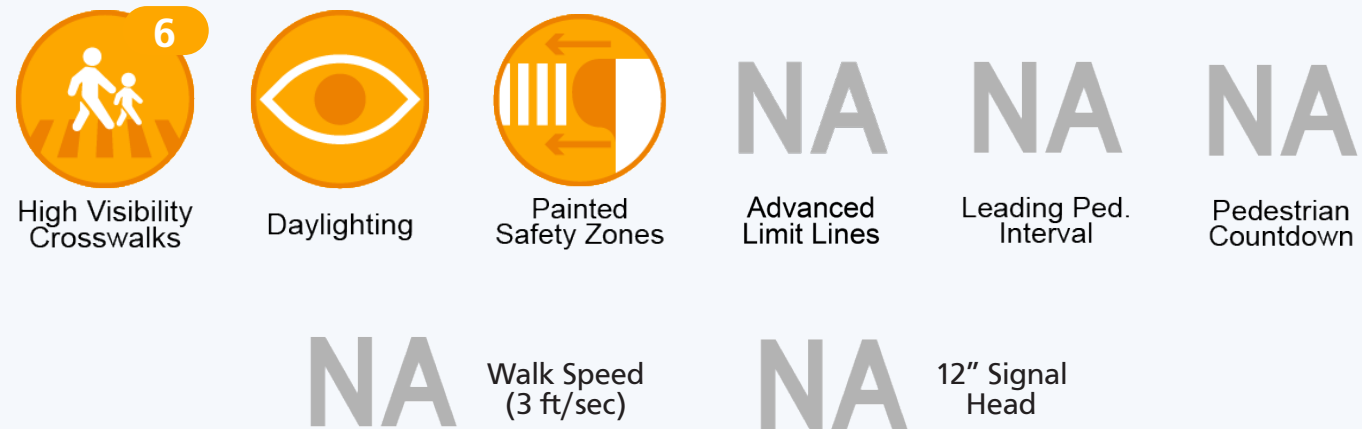
Fatal and Severe Injury Collisions*

2017 - 2022



* Number of collisions shown reflects those that were reported for the high injury segments of the corridor.

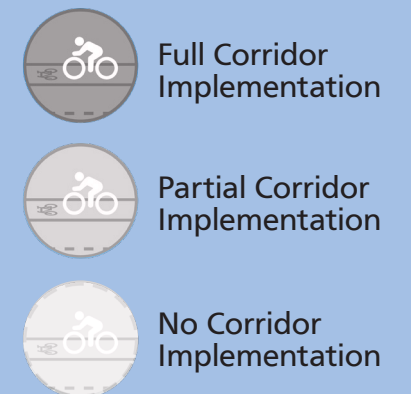
QUICK-BUILD TOOLKIT RECOMMENDATION



FUTURE CORRIDOR CONSIDERATIONS



Legend

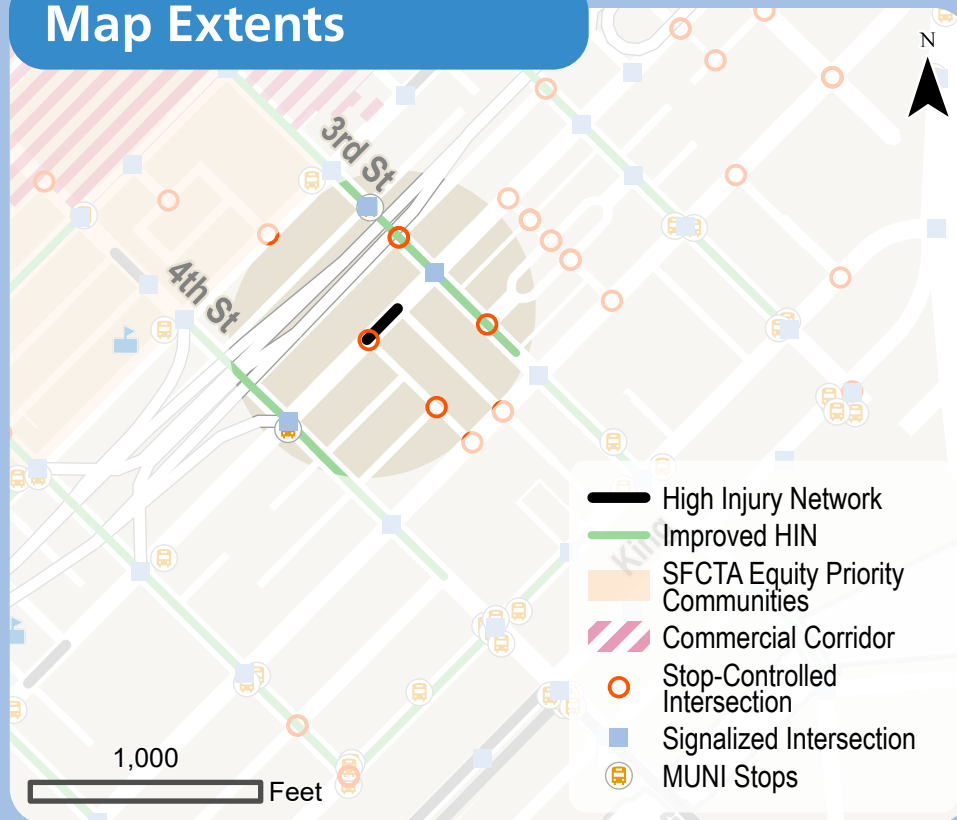


NA indicates not applicable. Treatments apply to signals. No signals along this corridor.

BRYANT ST

Ritch St to Zoe St

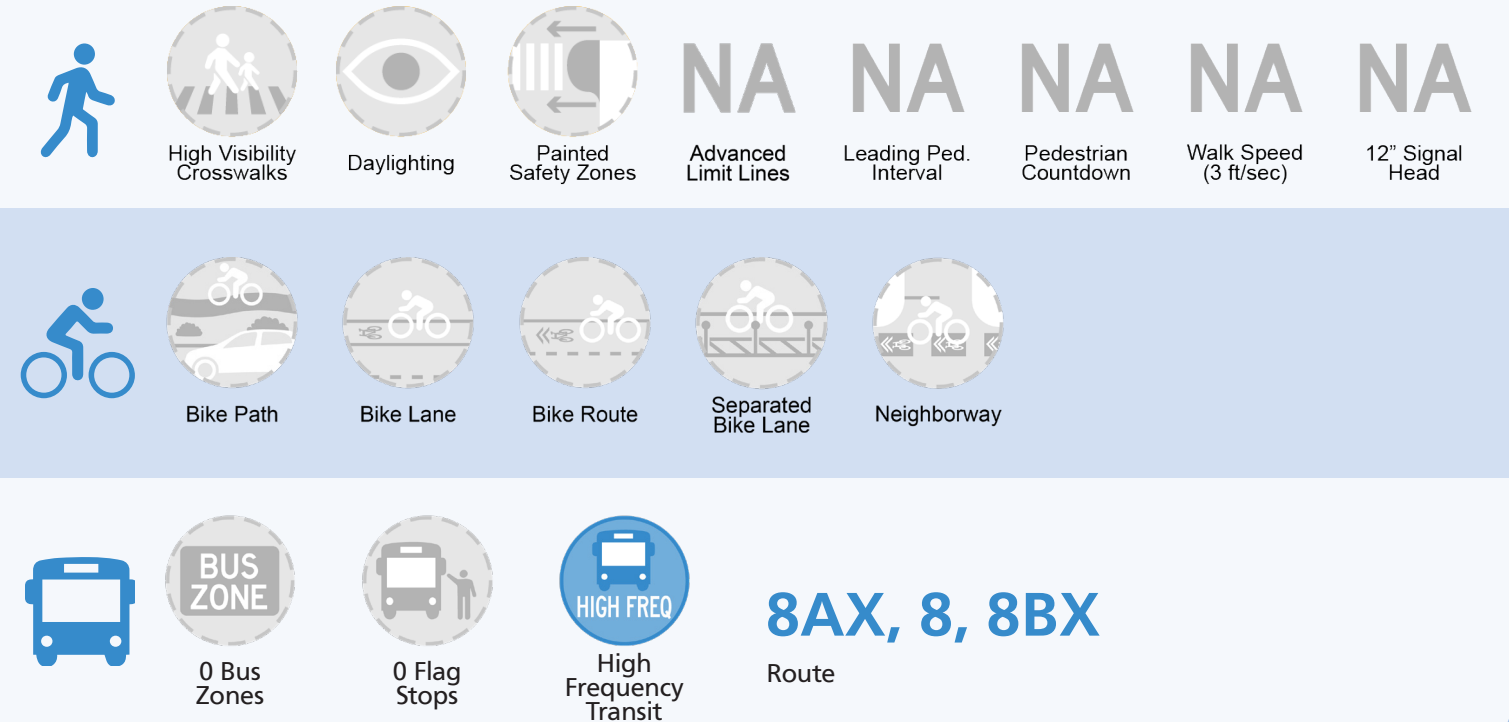
Map Extents



Roadway Characteristics



Existing Conditions




School, Park, or Library

Commercial Corridor

Equity Priority Community

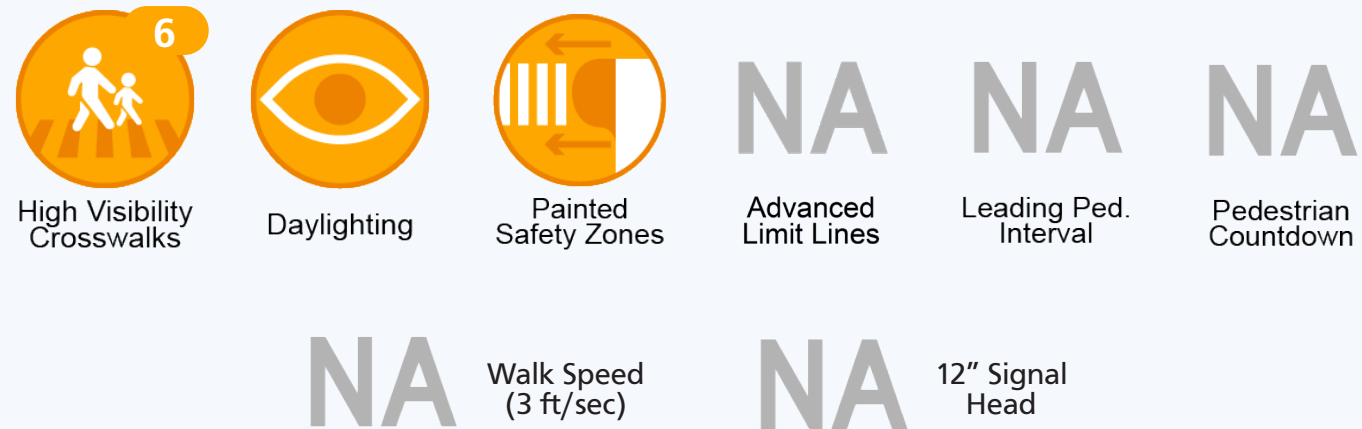
Fatal and Severe Injury Collisions*

2017 - 2022



* Number of collisions shown reflects those that were reported for the high injury segments of the corridor.

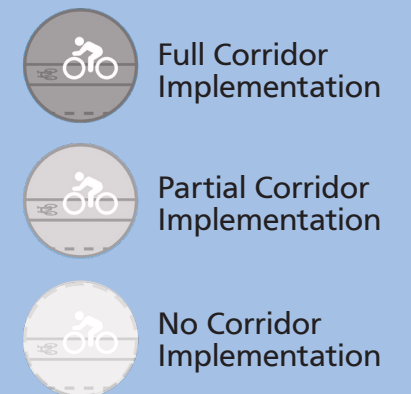
QUICK-BUILD TOOLKIT RECOMMENDATION



FUTURE CORRIDOR CONSIDERATIONS



Legend

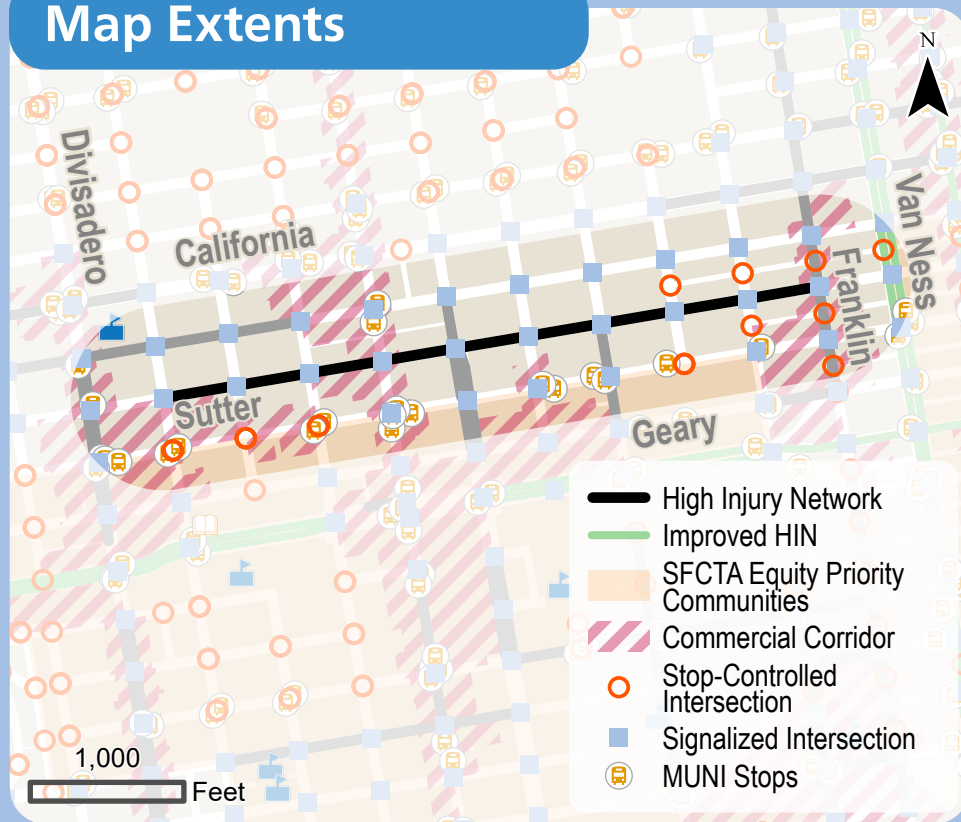


NA indicates not applicable. Treatments apply to signals. No signals along this corridor.

BUSH ST

Scott St to Franklin St

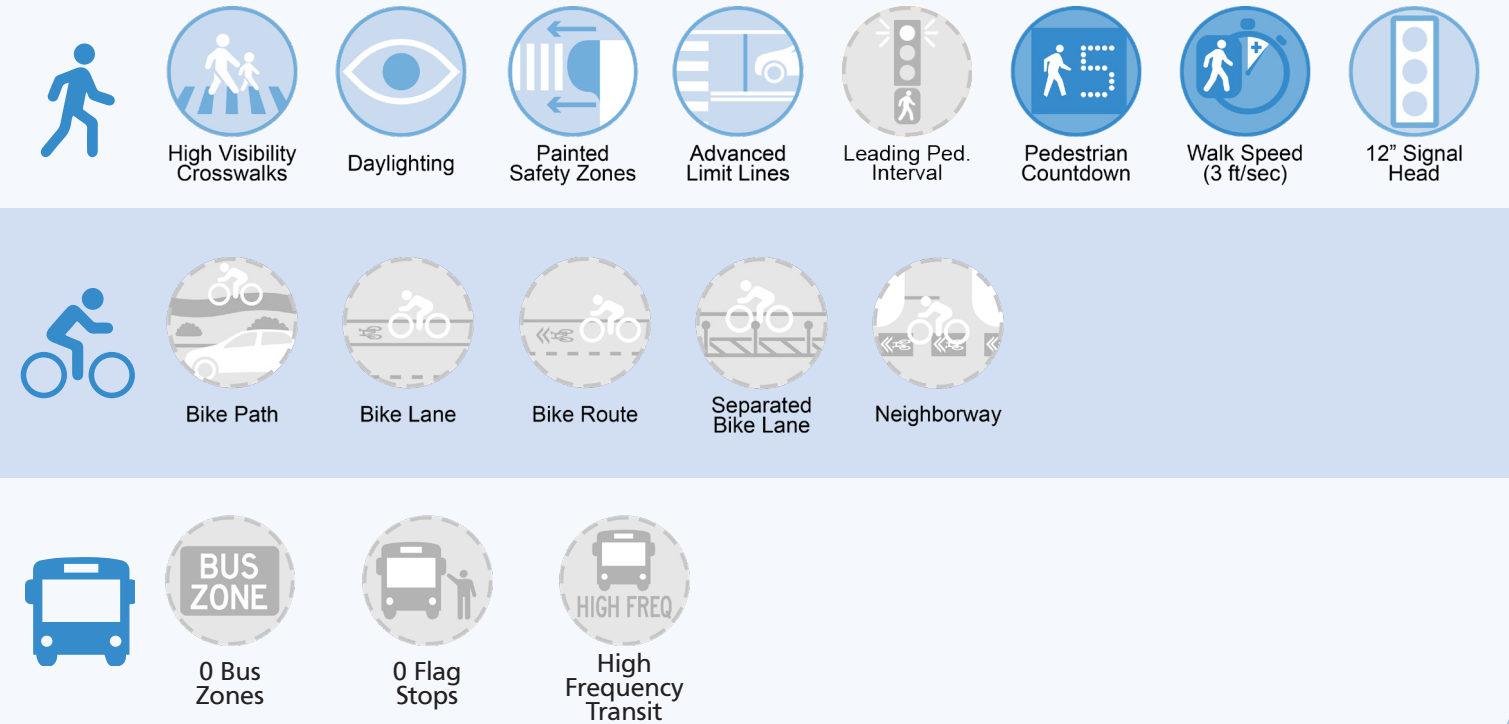
Map Extents



Roadway Characteristics



Existing Conditions



School, Park, or Library ✓

Commercial Corridor ✓

Equity Priority Community

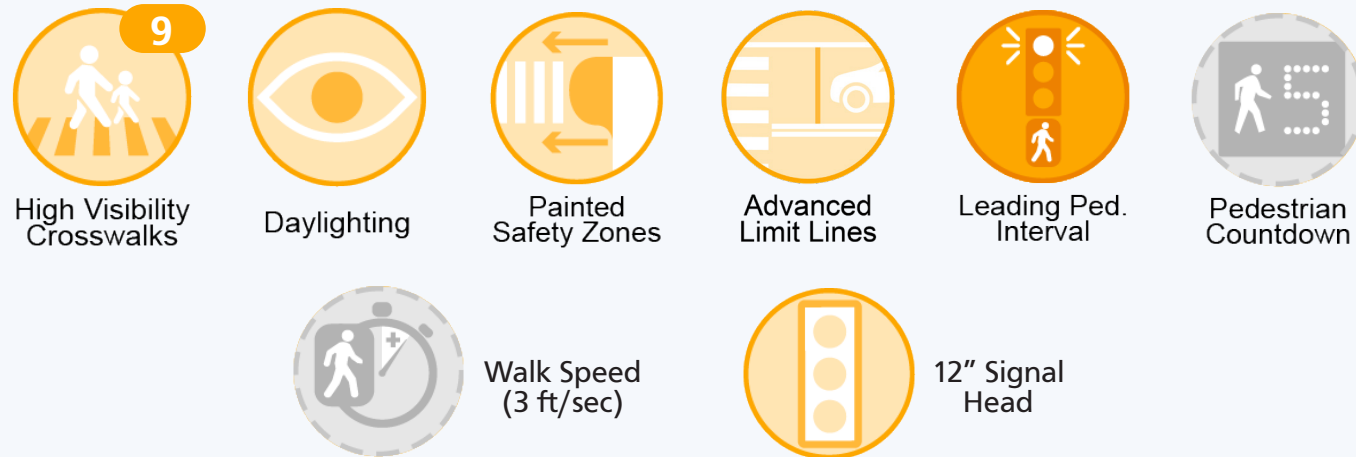
Fatal and Severe Injury Collisions*

2017 - 2022



* Number of collisions shown reflects those that were reported for the high injury segments of the corridor.

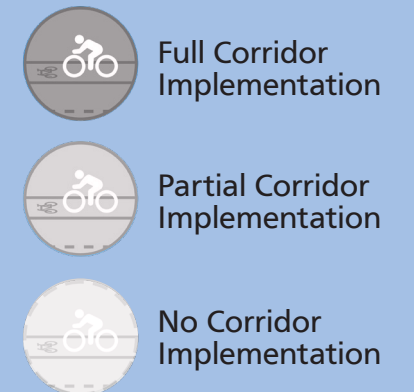
QUICK-BUILD TOOLKIT RECOMMENDATION



FUTURE CORRIDOR CONSIDERATIONS



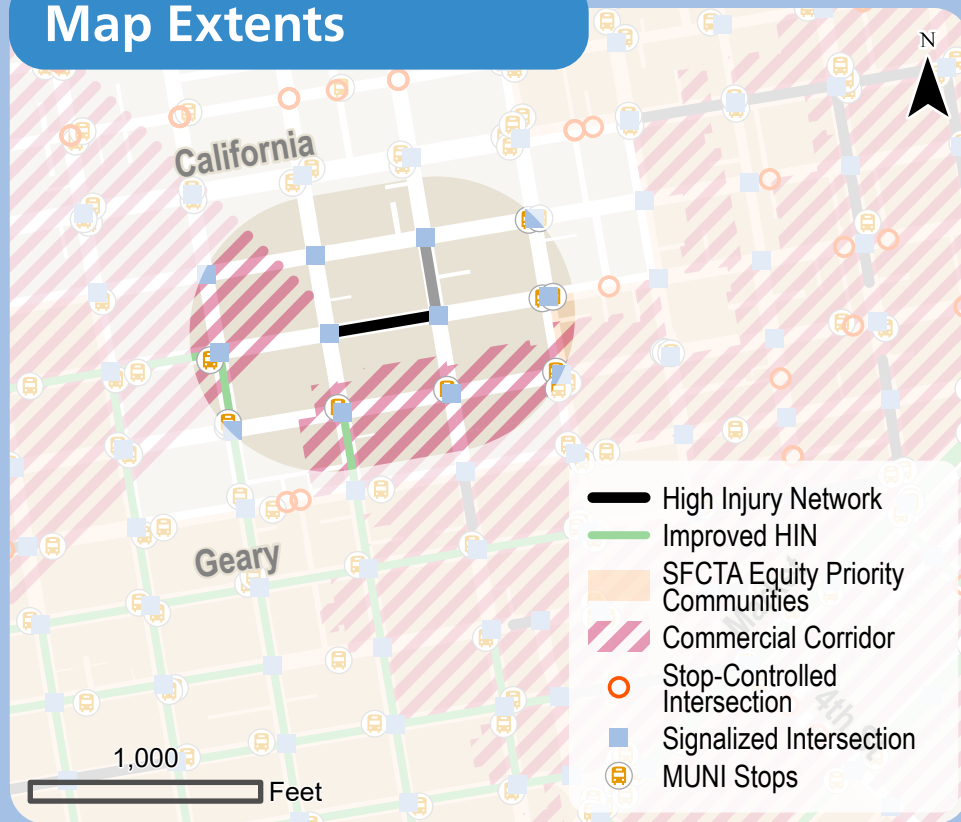
Legend



BUSH ST

Taylor St to Mason St

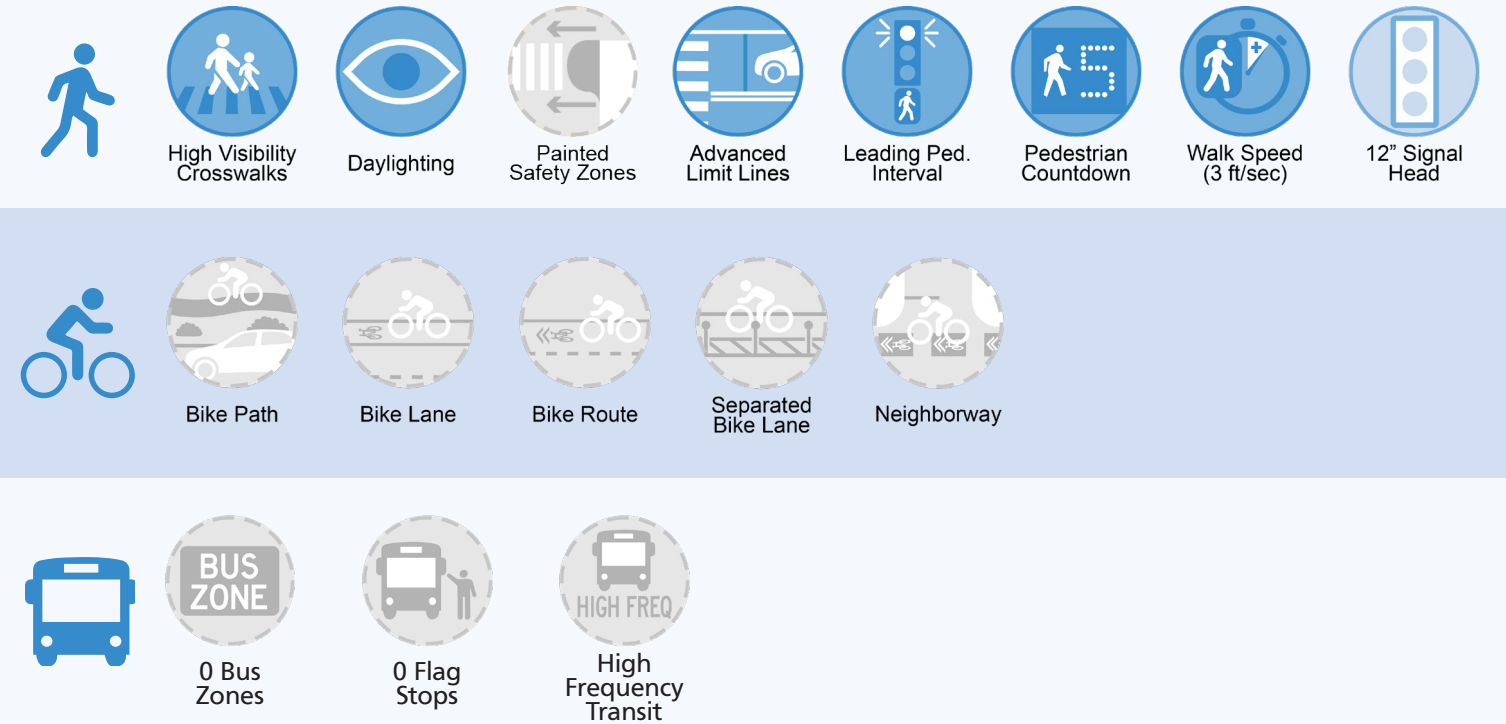
Map Extents



Roadway Characteristics



Existing Conditions



School, Park, or Library

Commercial Corridor

Equity Priority Community

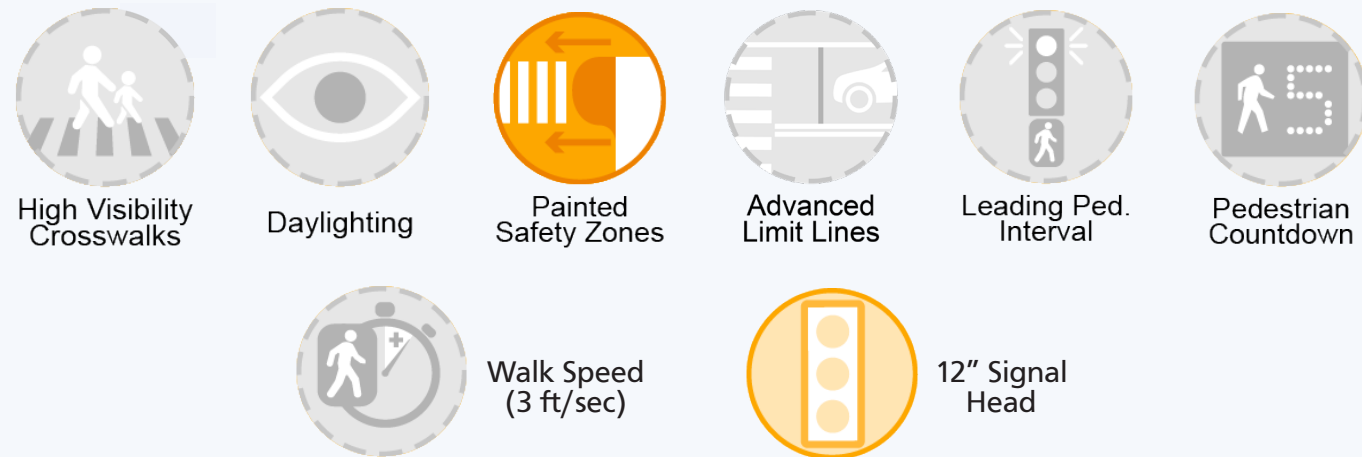
Fatal and Severe Injury Collisions*

2017 - 2022



* Number of collisions shown reflects those that were reported for the high injury segments of the corridor.

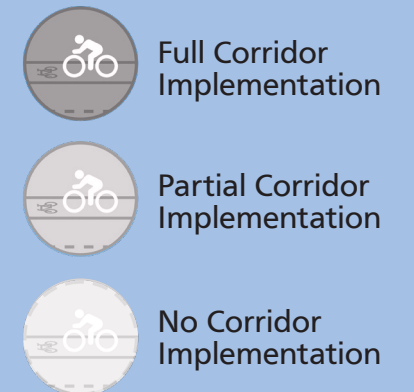
QUICK-BUILD TOOLKIT RECOMMENDATION



FUTURE CORRIDOR CONSIDERATIONS



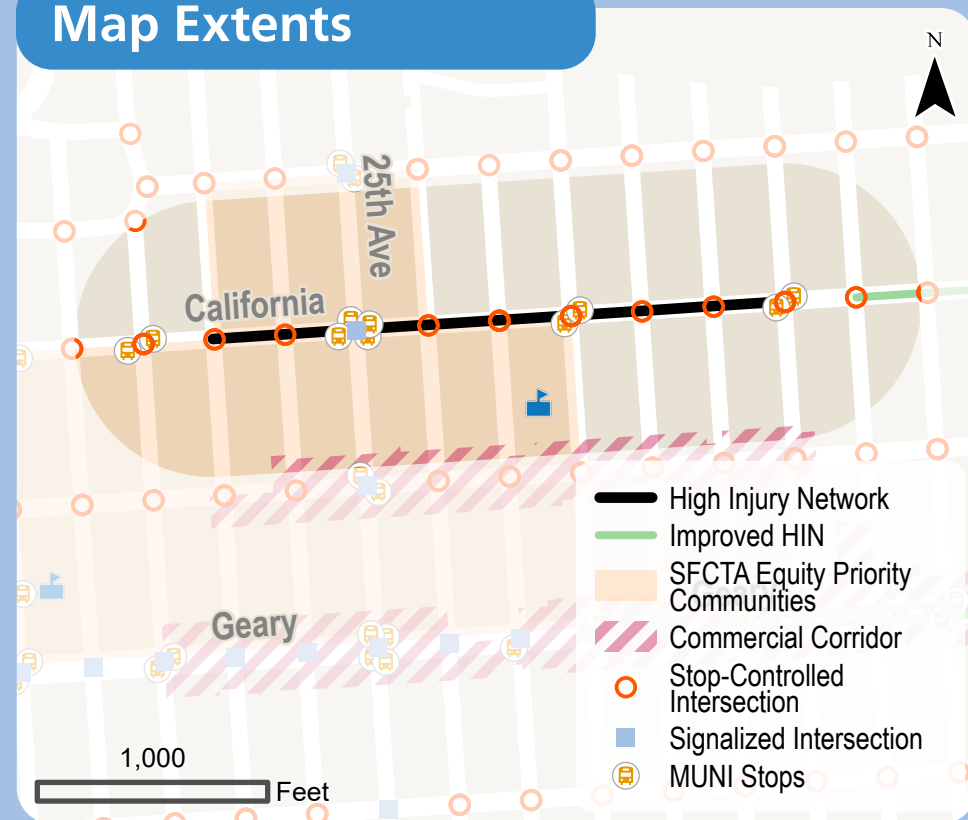
Legend



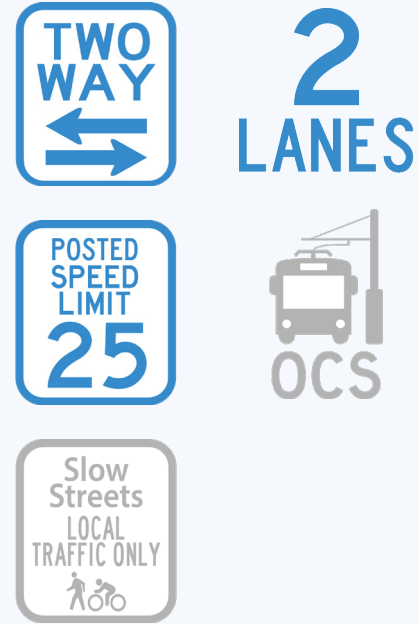
CALIFORNIA ST

19th Ave to 27th Ave

Map Extents



Roadway Characteristics



Existing Conditions



School, Park, or Library

Commercial Corridor

Equity Priority Community

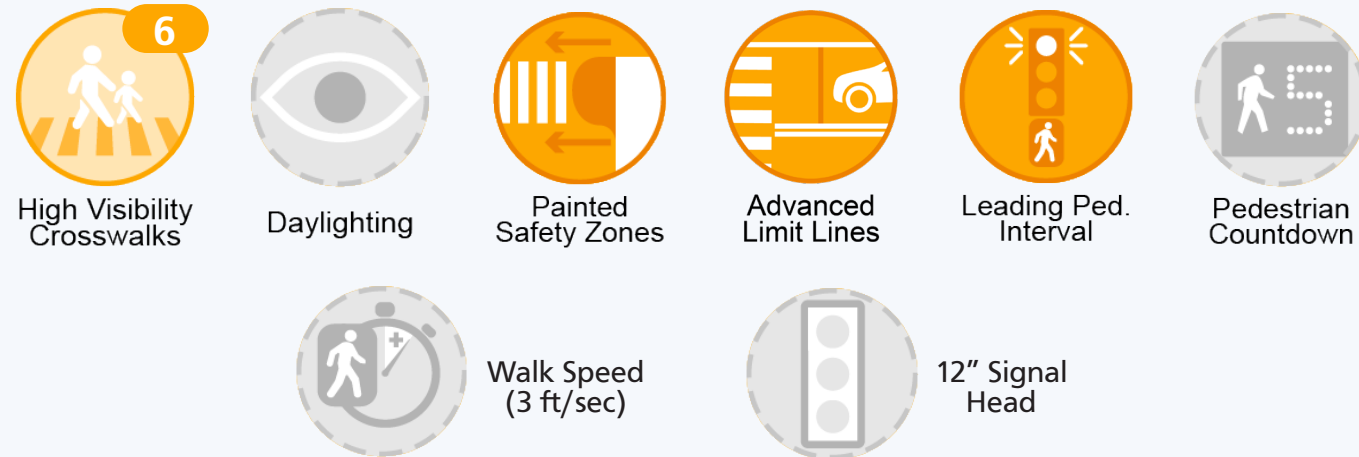
Fatal and Severe Injury Collisions*

2017 - 2022



* Number of collisions shown reflects those that were reported for the high injury segments of the corridor.

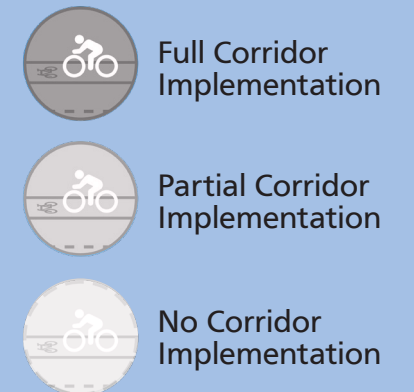
QUICK-BUILD TOOLKIT RECOMMENDATION



FUTURE CORRIDOR CONSIDERATIONS



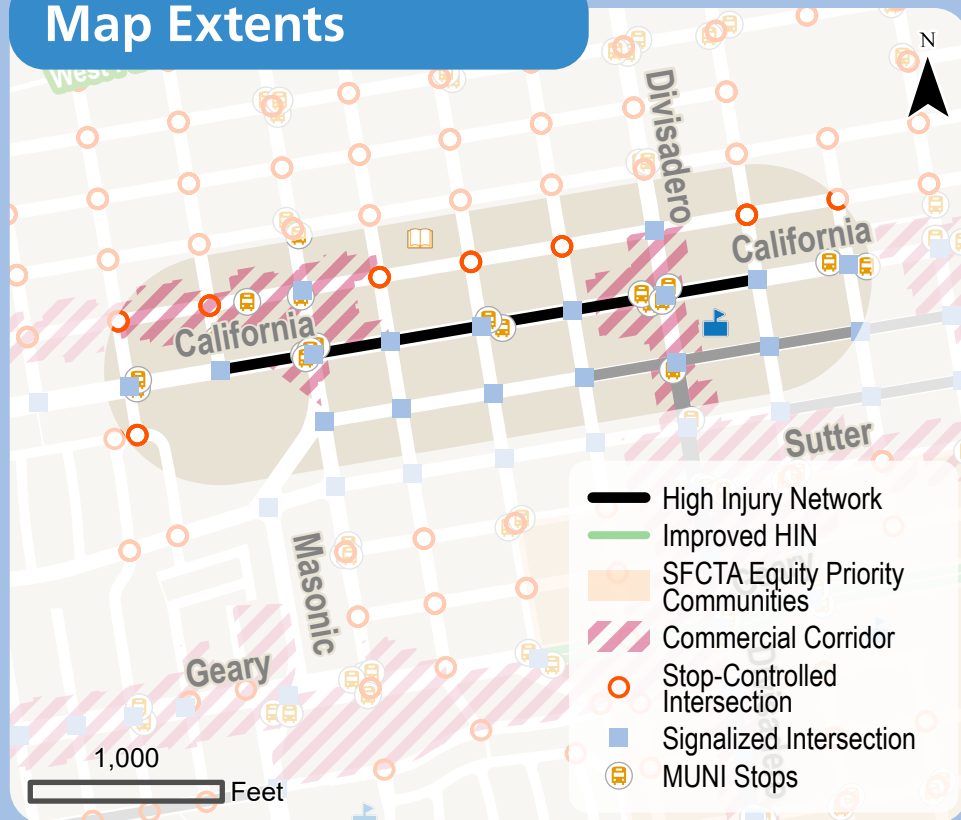
Legend



CALIFORNIA ST

Scott St to Walnut St

Map Extents



Roadway Characteristics



Existing Conditions



School, Park, or Library ✓

Commercial Corridor ✓

Equity Priority Community

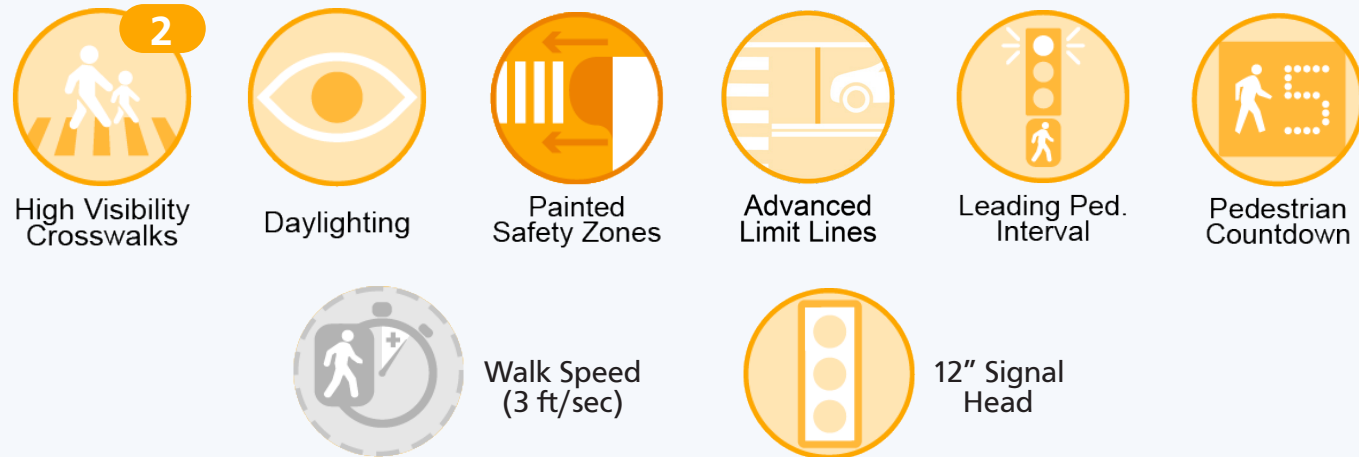
Fatal and Severe Injury Collisions*

2017 - 2022



* Number of collisions shown reflects those that were reported for the high injury segments of the corridor.

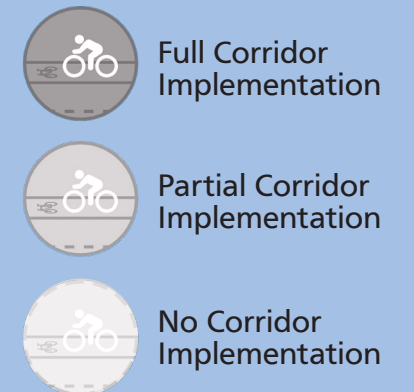
QUICK-BUILD TOOLKIT RECOMMENDATION



FUTURE CORRIDOR CONSIDERATIONS



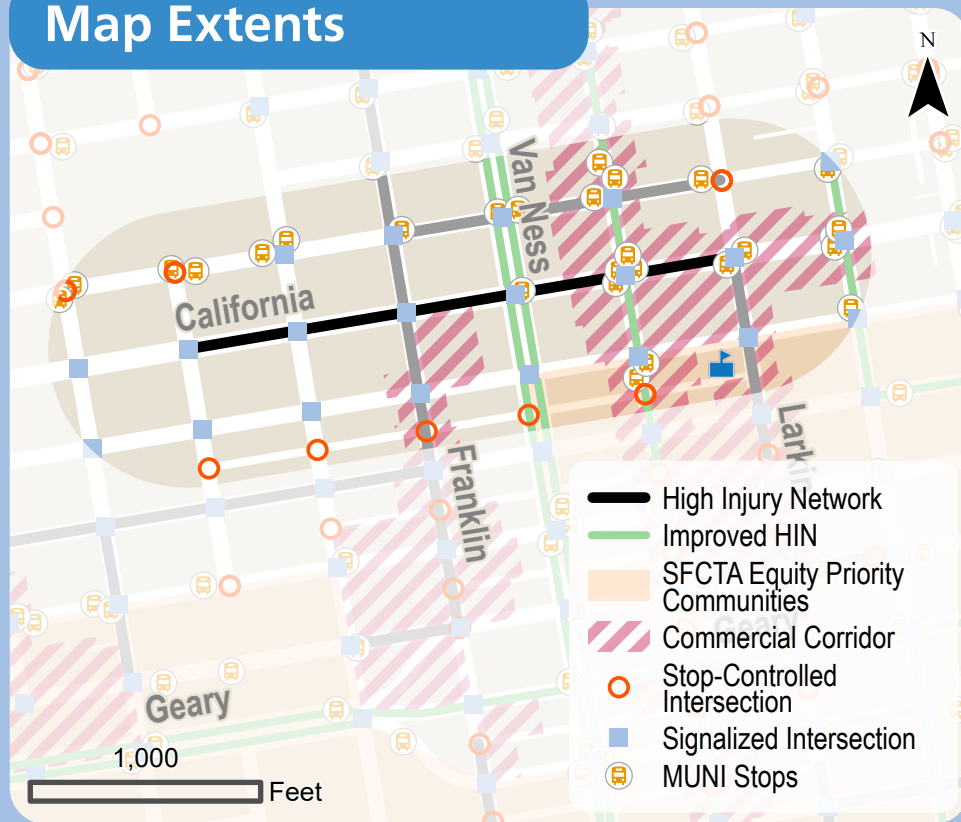
Legend



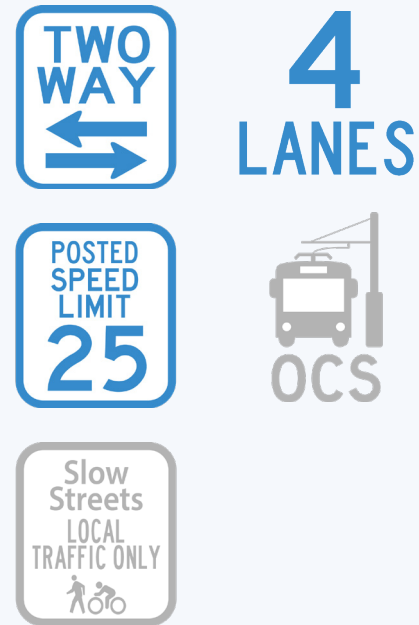
CALIFORNIA ST

Octavia St to Larkin St

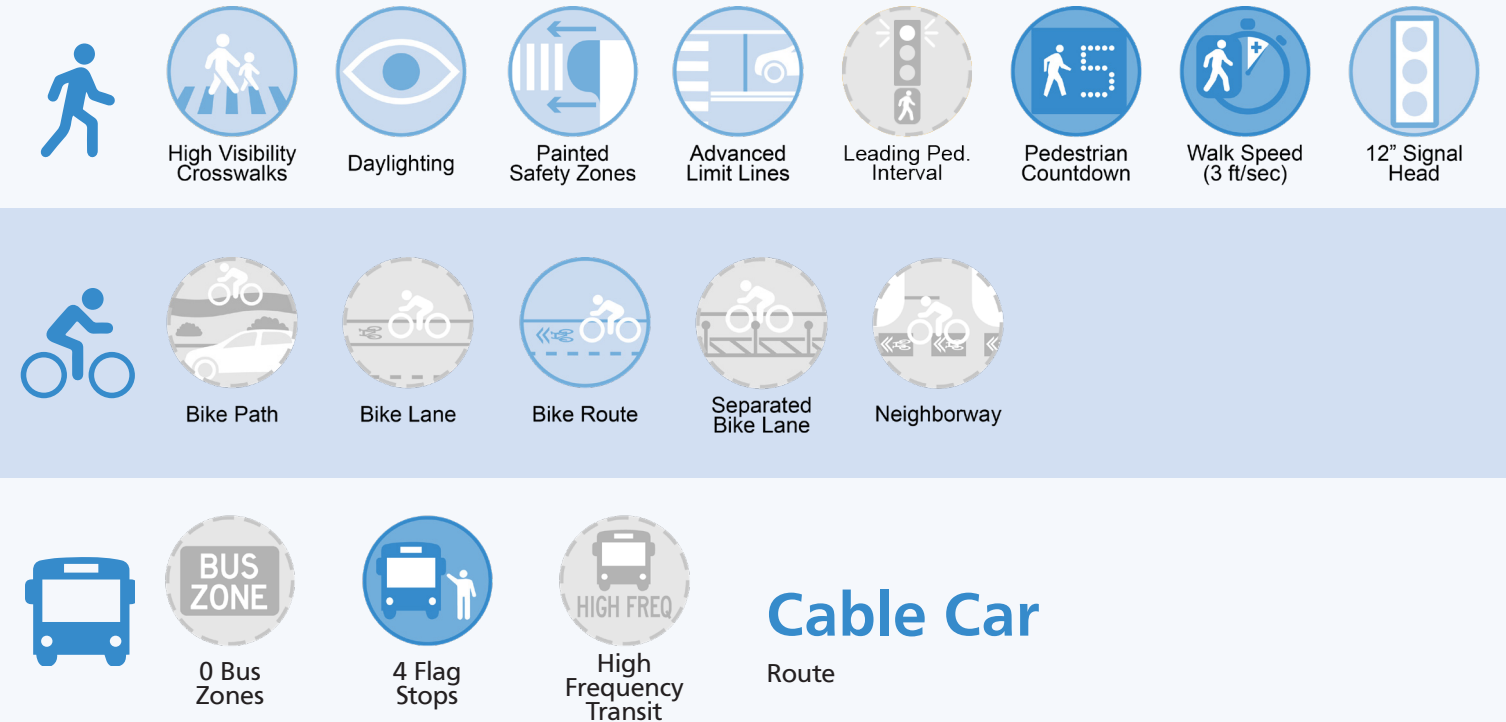
Map Extents



Roadway Characteristics



Existing Conditions



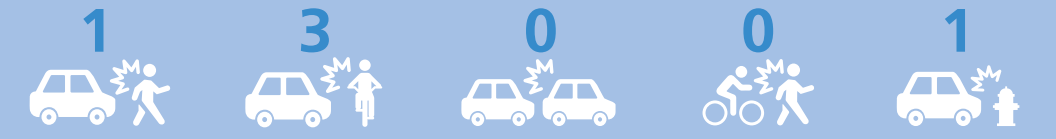
School, Park, or Library

Commercial Corridor

Equity Priority Community

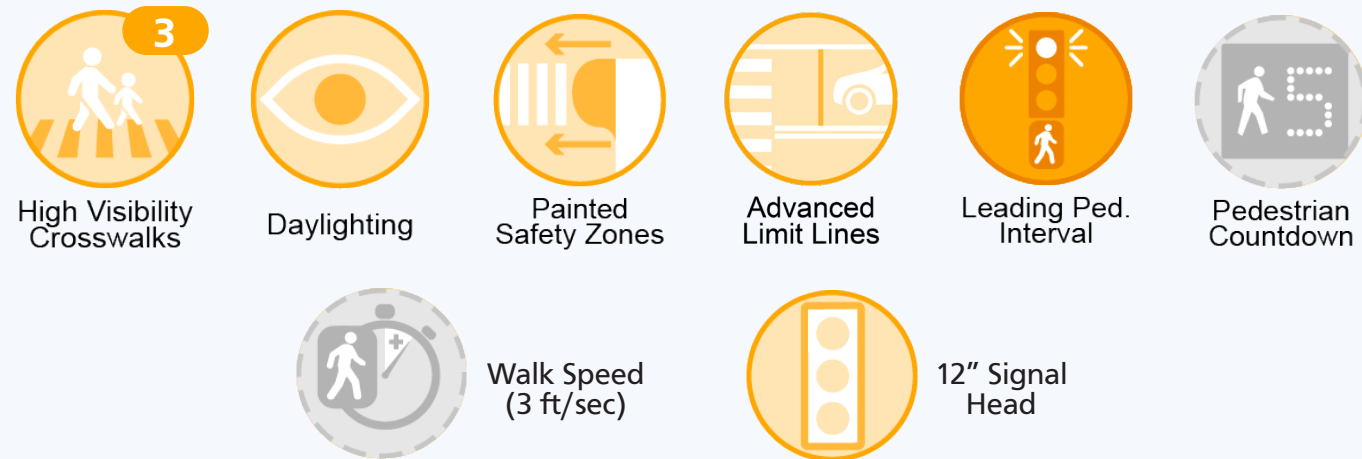
Fatal and Severe Injury Collisions*

2017 - 2022



* Number of collisions shown reflects those that were reported for the high injury segments of the corridor.

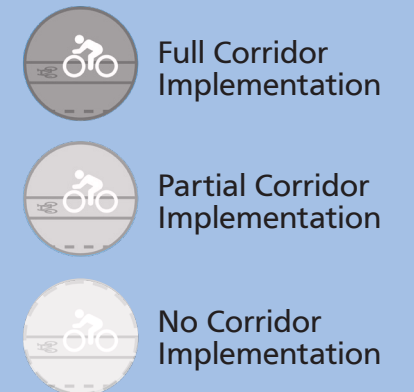
QUICK-BUILD TOOLKIT RECOMMENDATION



FUTURE CORRIDOR CONSIDERATIONS



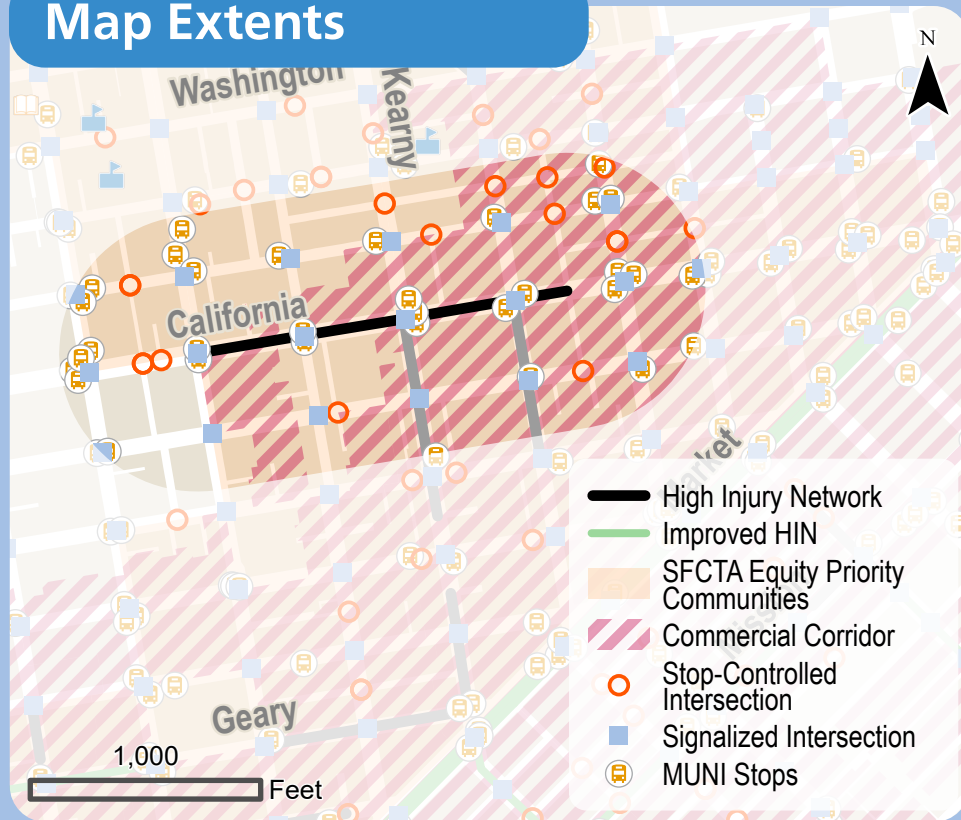
Legend



CALIFORNIA ST

Stockton St to Leidesdorff St


Map Extents



Roadway Characteristics



Existing Conditions




School, Park, or Library ✓

Commercial Corridor ✓

Equity Priority Community ✓

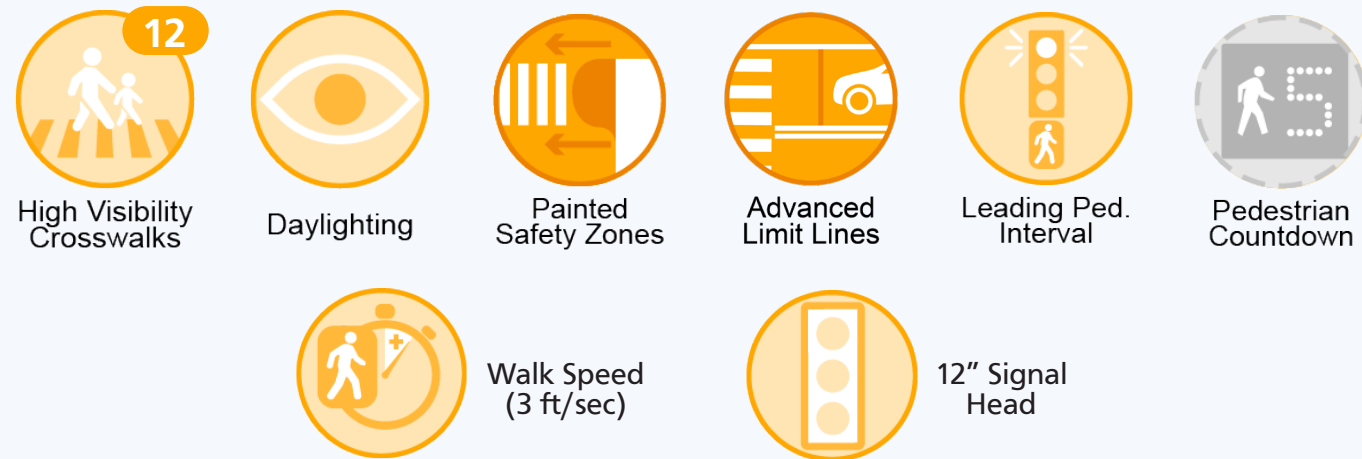
Fatal and Severe Injury Collisions*

2017 - 2022



* Number of collisions shown reflects those that were reported for the high injury segments of the corridor.

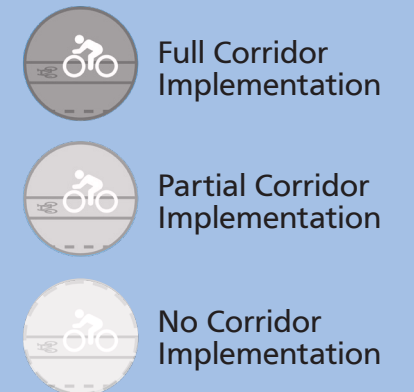
QUICK-BUILD TOOLKIT RECOMMENDATION



FUTURE CORRIDOR CONSIDERATIONS



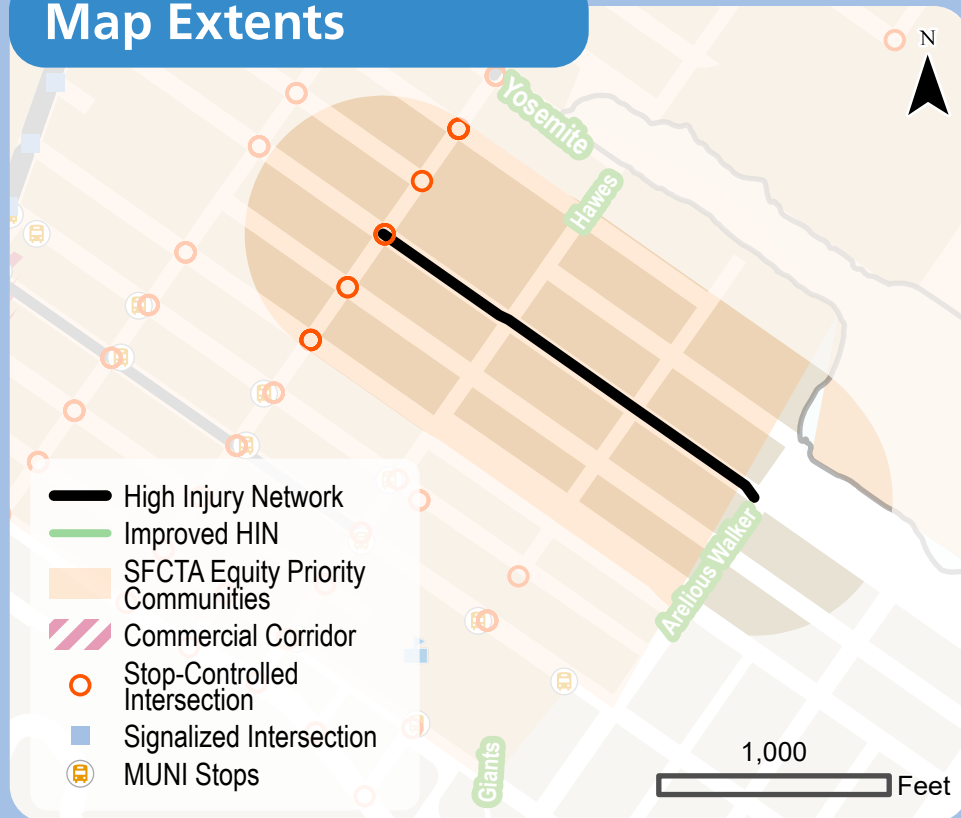
Legend



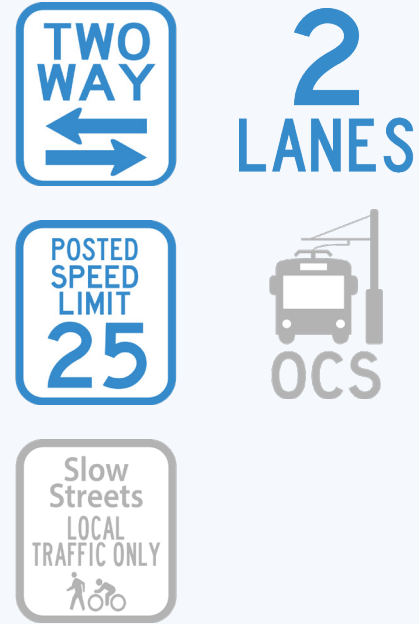
CARROLL AVE

Ingalls St to Arelious Walker Dr

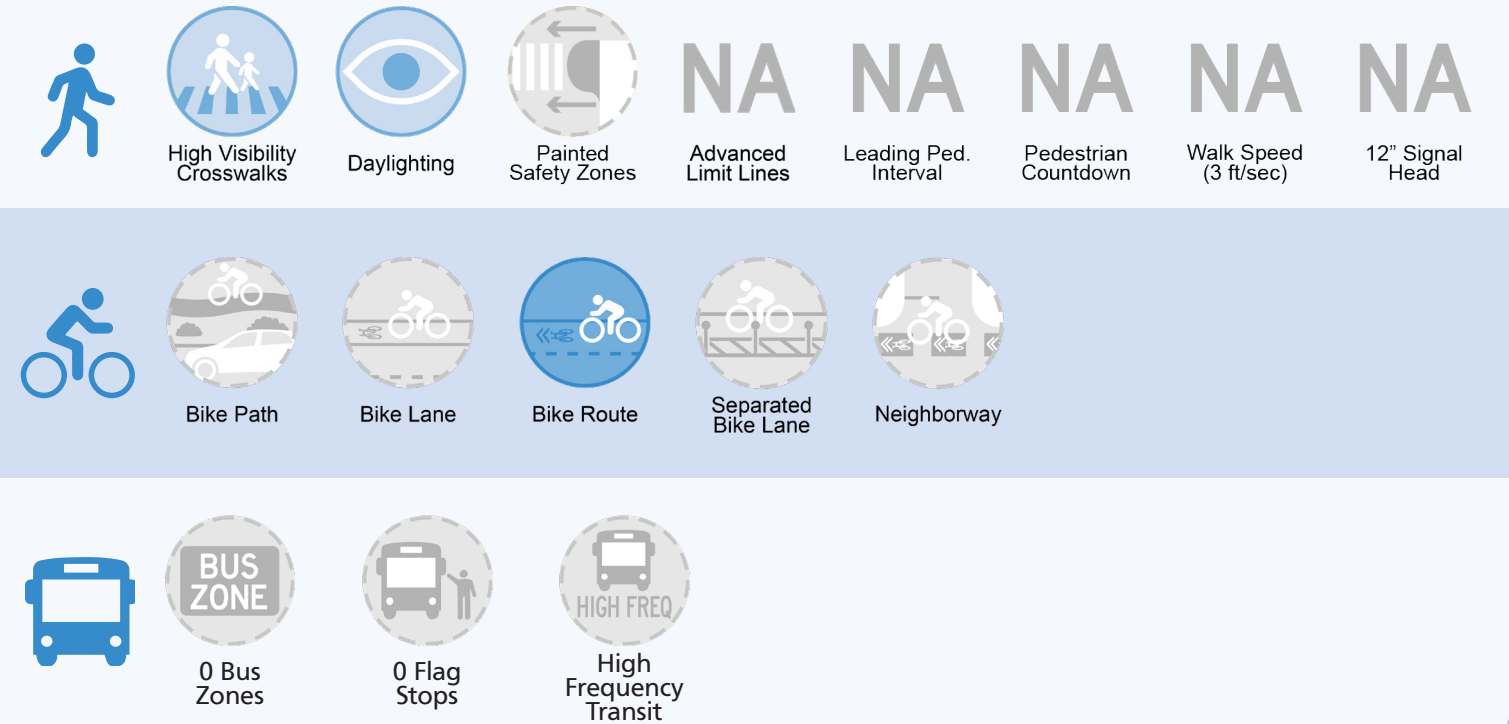
Map Extents



Roadway Characteristics



Existing Conditions




School, Park, or Library

Commercial Corridor

Equity Priority Community

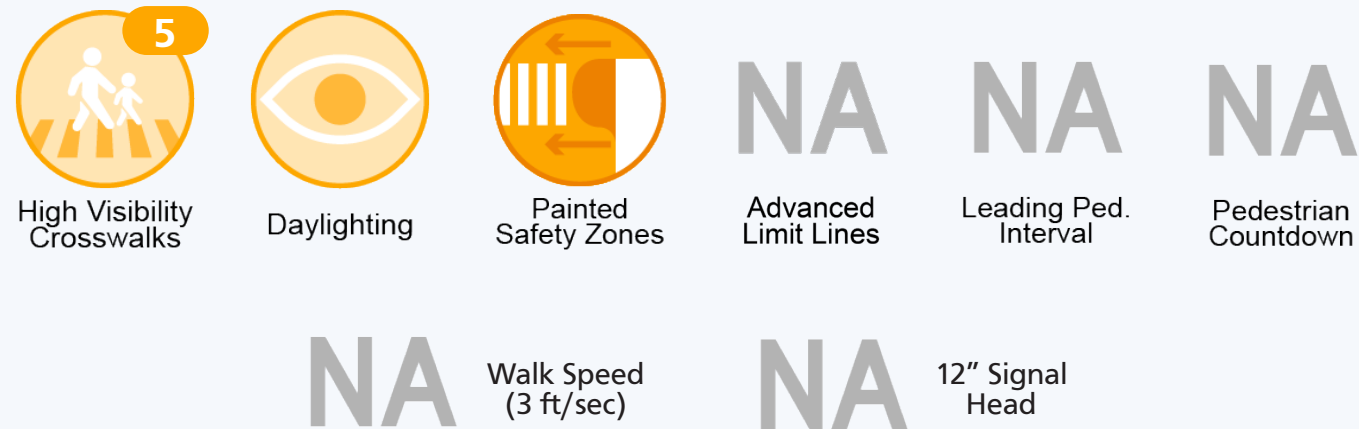
Fatal and Severe Injury Collisions*

2017 - 2022

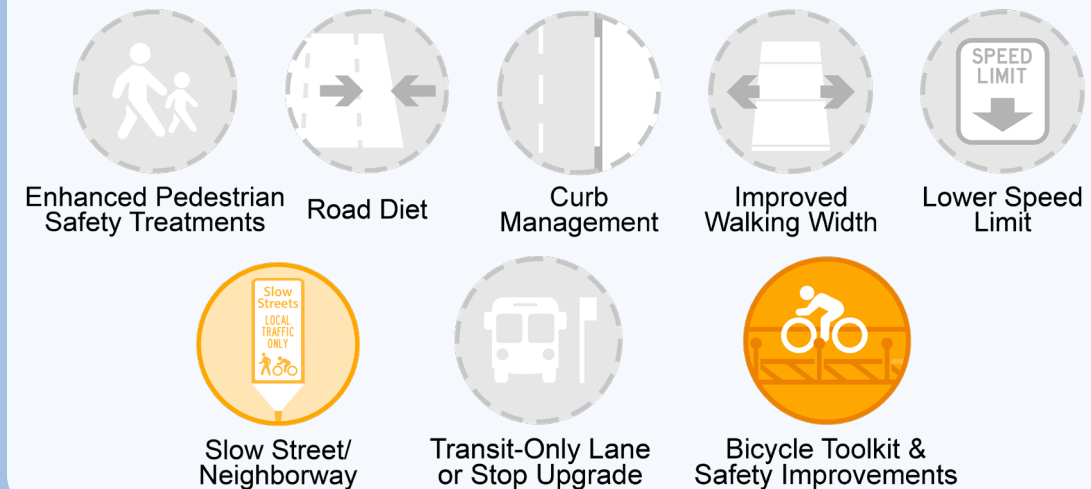


* Number of collisions shown reflects those that were reported for the high injury segments of the corridor.

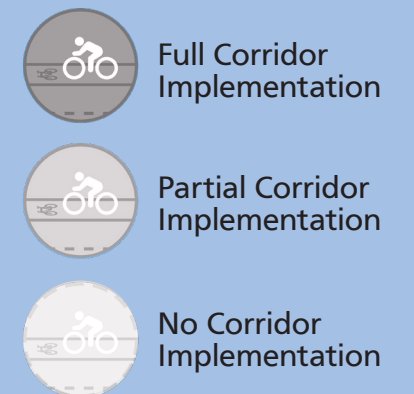
QUICK-BUILD TOOLKIT RECOMMENDATION



FUTURE CORRIDOR CONSIDERATIONS



Legend

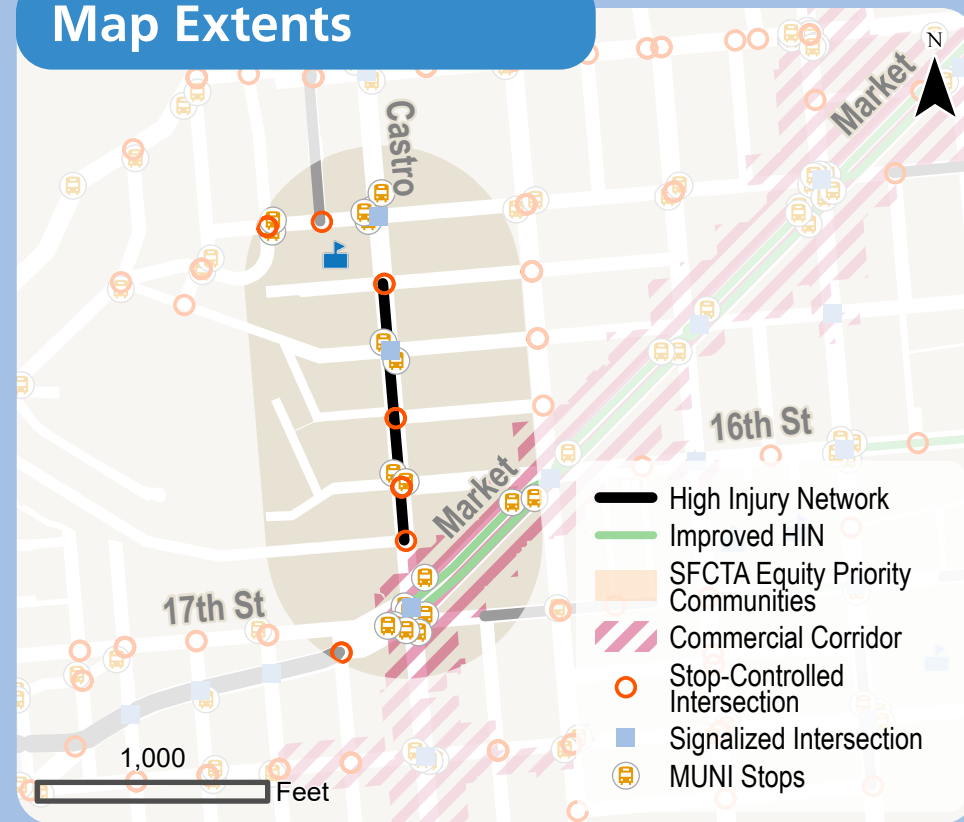


NA indicates not applicable. Treatments apply to signals. No signals along this corridor.

CASTRO ST

Henry St to States St

Map Extents



Roadway Characteristics



Existing Conditions



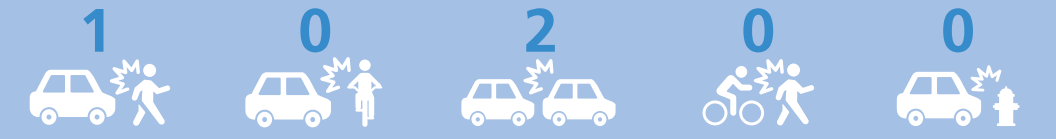
School, Park, or Library

Commercial Corridor

Equity Priority Community

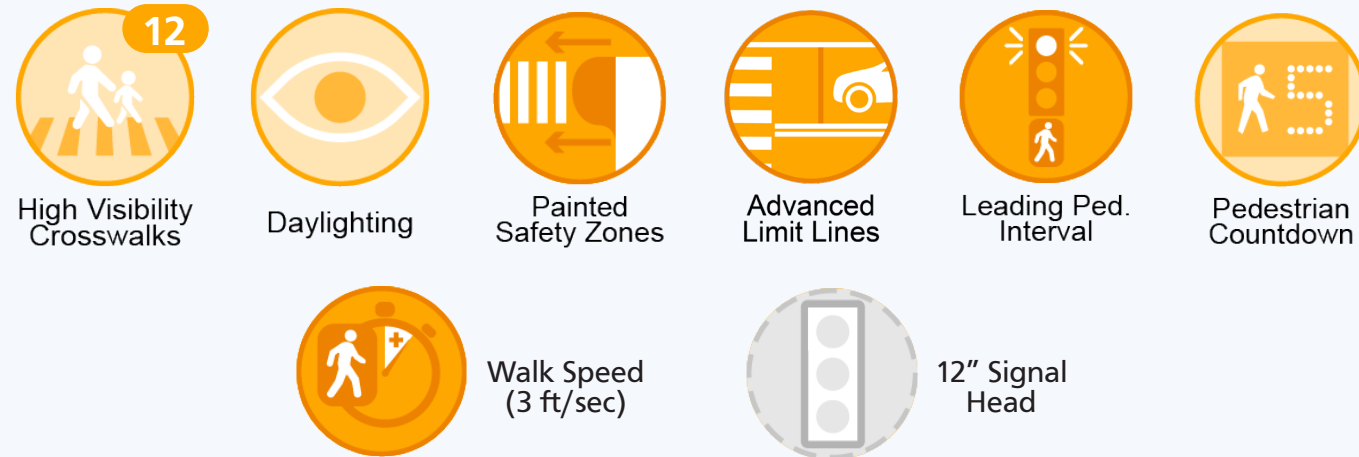
Fatal and Severe Injury Collisions*

2017 - 2022



* Number of collisions shown reflects those that were reported for the high injury segments of the corridor.

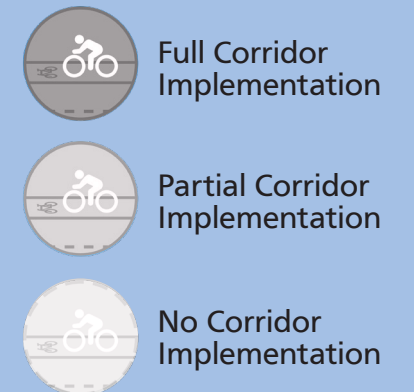
QUICK-BUILD TOOLKIT RECOMMENDATION



FUTURE CORRIDOR CONSIDERATIONS



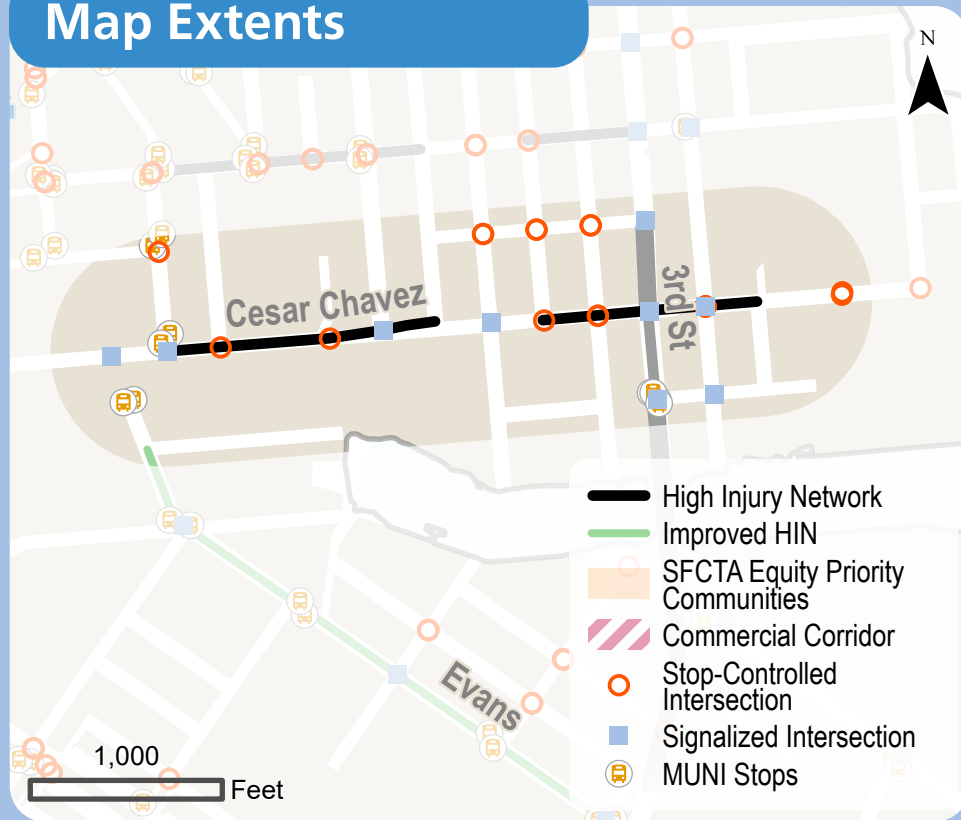
Legend



CESAR CHAVEZ ST

Connecticut St to Michigan St

Map Extents



Roadway Characteristics



Existing Conditions



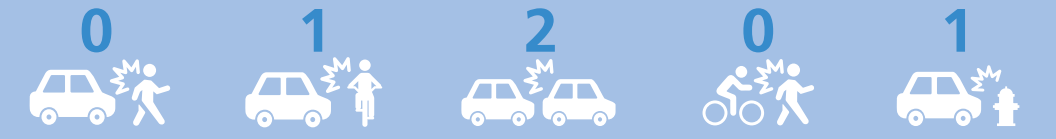
School, Park, or Library

Commercial Corridor

Equity Priority Community

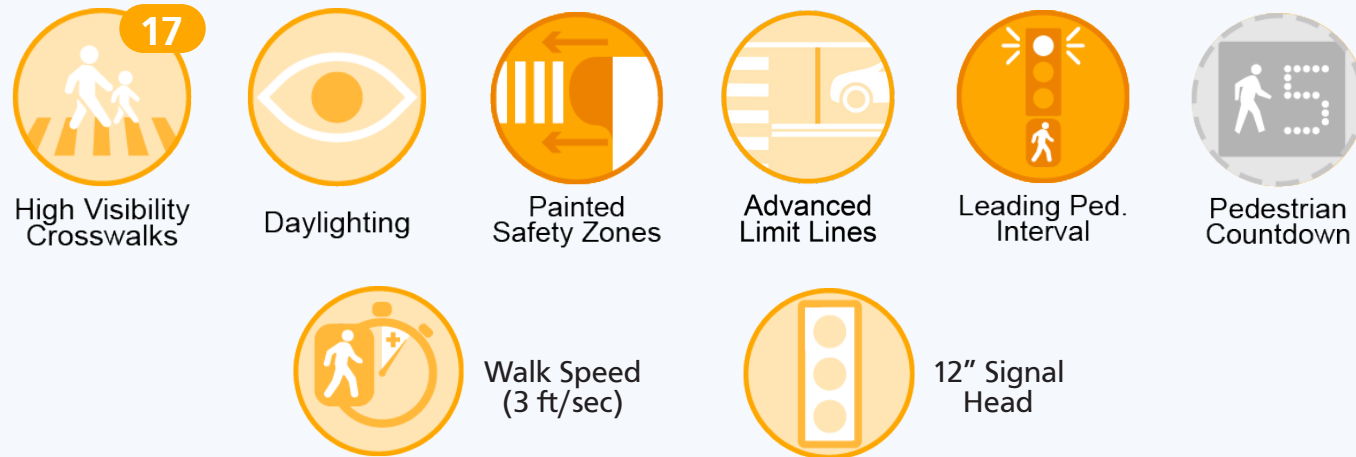
Fatal and Severe Injury Collisions*

2017 - 2022



* Number of collisions shown reflects those that were reported for the high injury segments of the corridor.

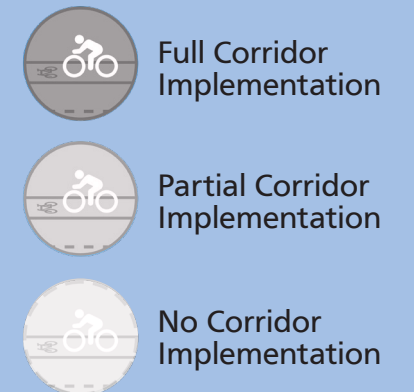
QUICK-BUILD TOOLKIT RECOMMENDATION



FUTURE CORRIDOR CONSIDERATIONS



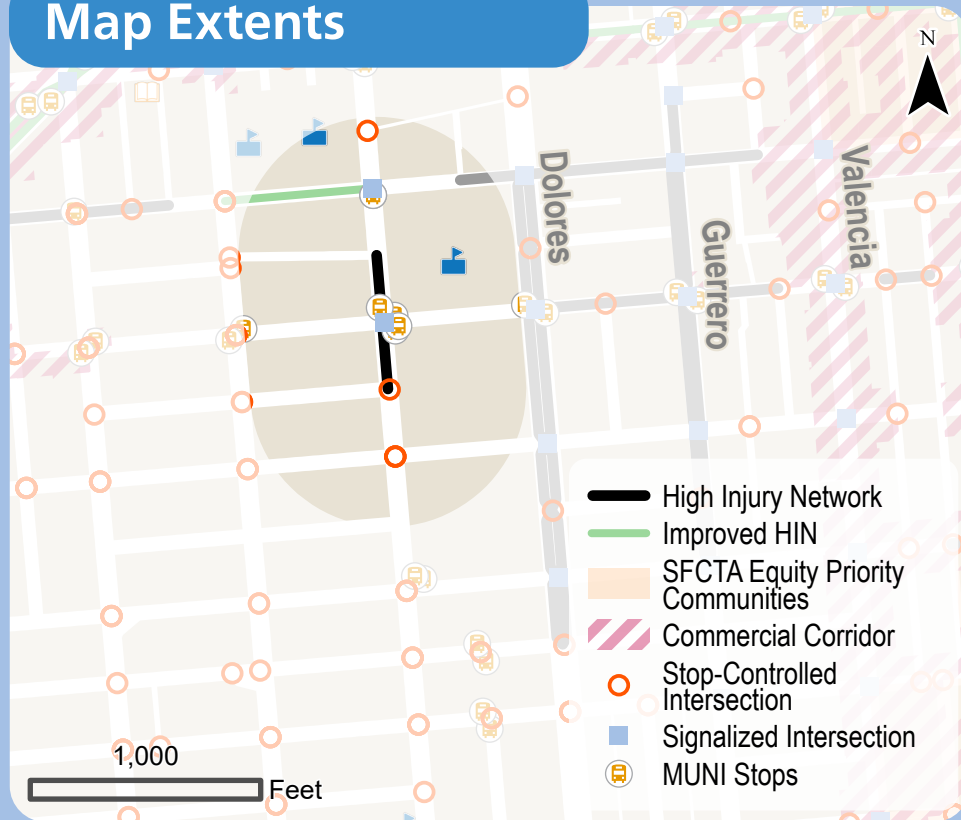
Legend



CHURCH ST

Dorland St to Hancock St

Map Extents



Roadway Characteristics



Existing Conditions



School, Park, or Library

Commercial Corridor

Equity Priority Community

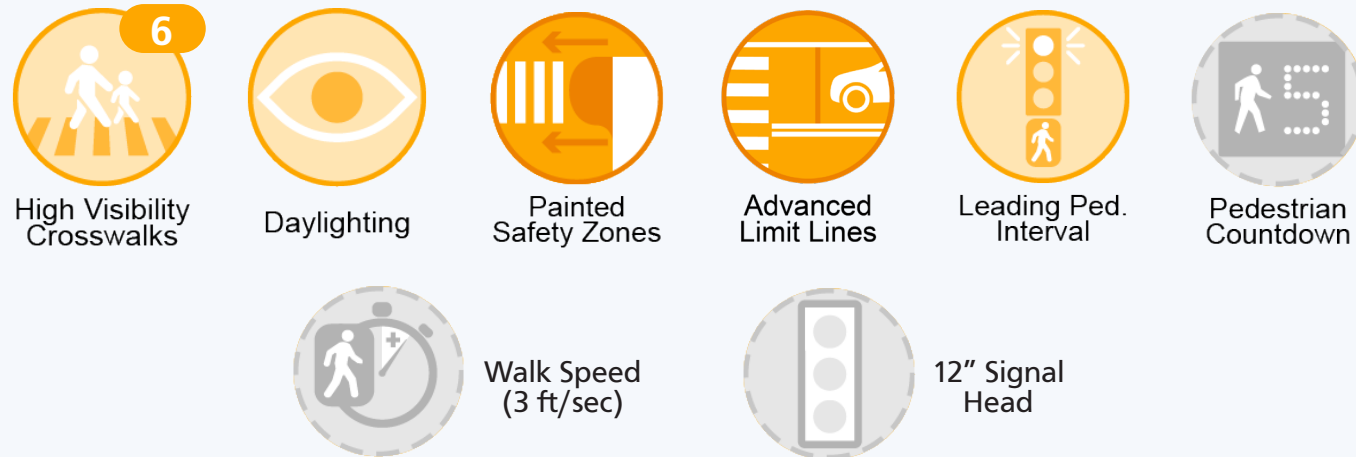
Fatal and Severe Injury Collisions*

2017 - 2022




*Extents reflect a sub segment of a longer HIN corridor that has already been treated. Number of collisions shown reflects those that were reported for the high injury segments of the corridor.

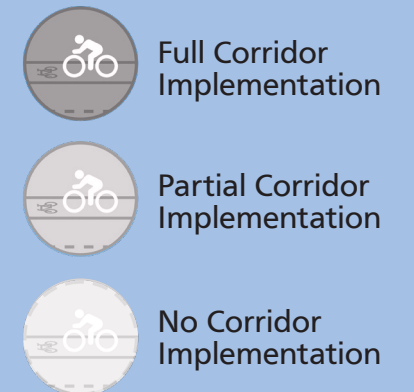
QUICK-BUILD TOOLKIT RECOMMENDATION



FUTURE CORRIDOR CONSIDERATIONS



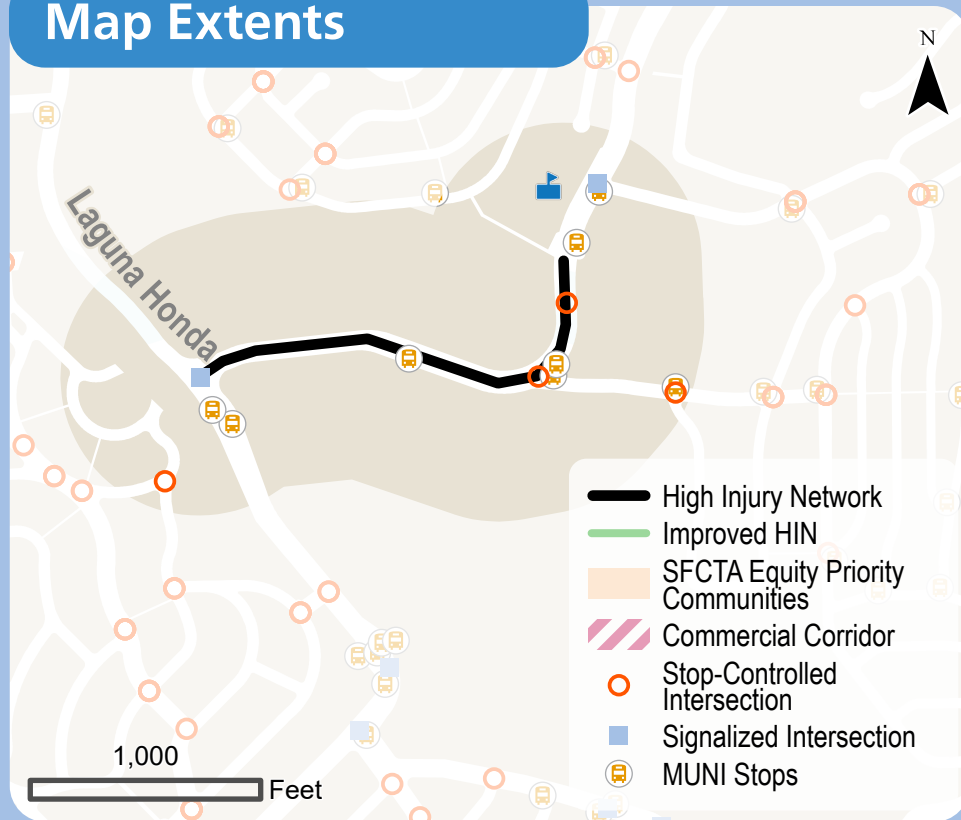
Legend



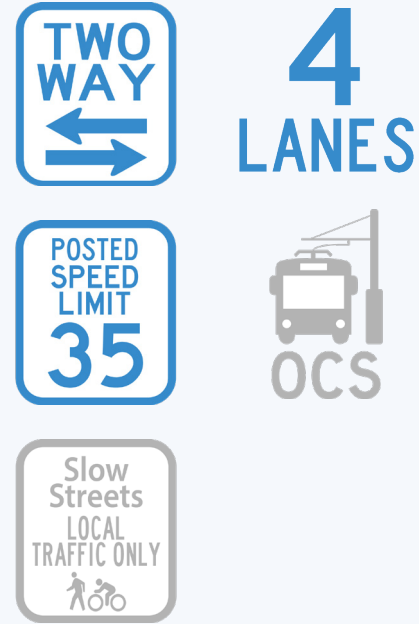
CLARENDON AVE

Laguna Honda Blvd to Ashwood Ln

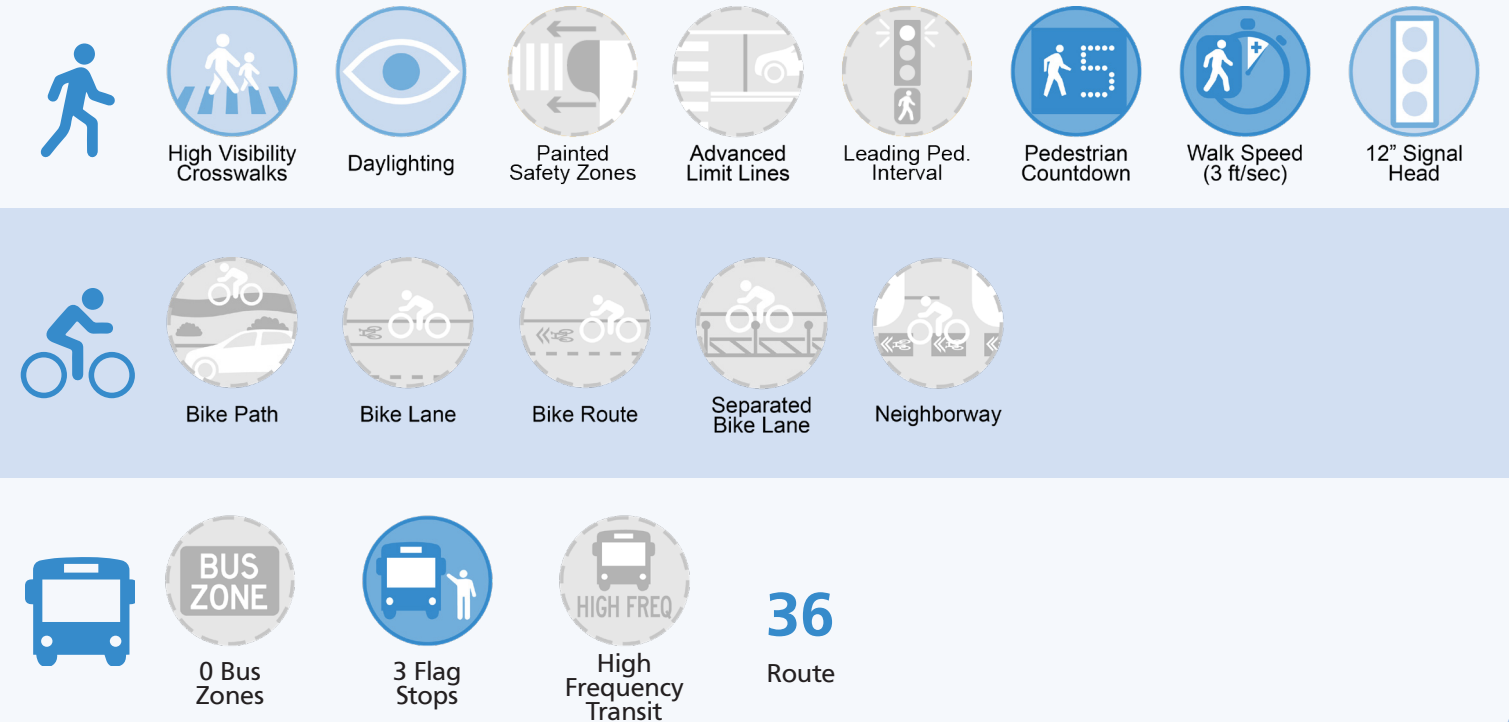
Map Extents



Roadway Characteristics



Existing Conditions




School, Park, or Library

Commercial Corridor

Equity Priority Community

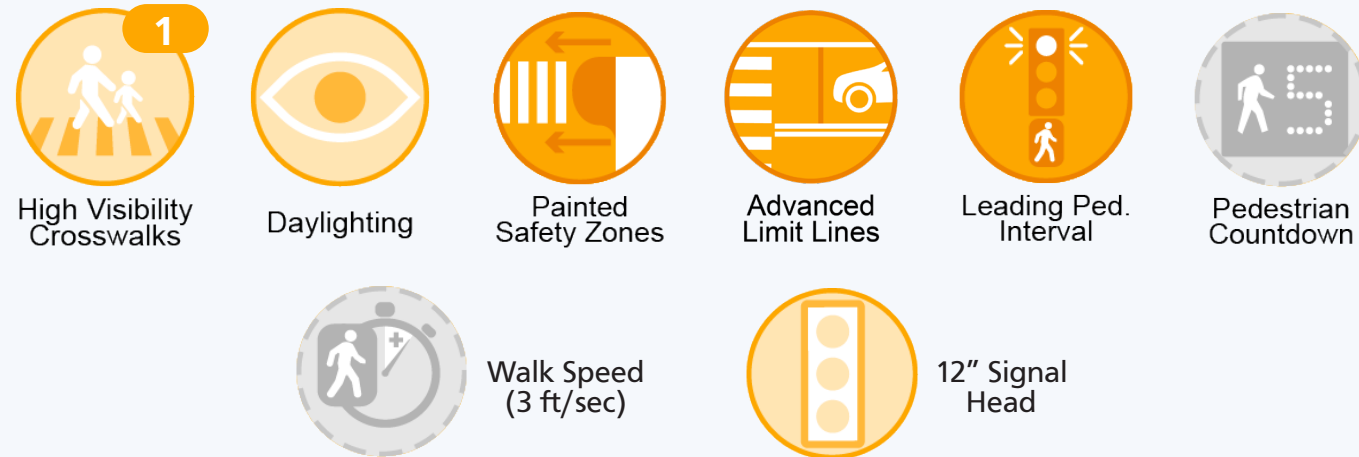
Fatal and Severe Injury Collisions*

2017 - 2022

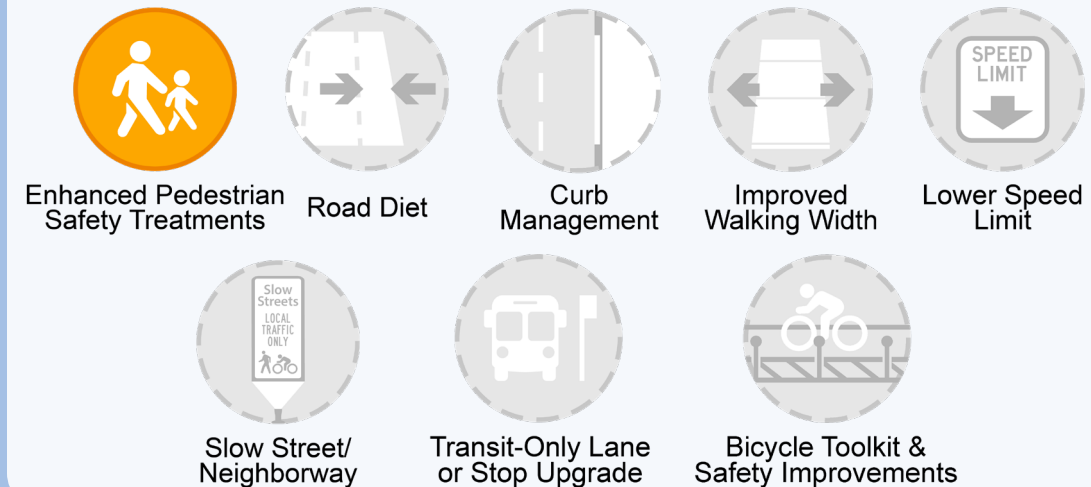


* Number of collisions shown reflects those that were reported for the high injury segments of the corridor.

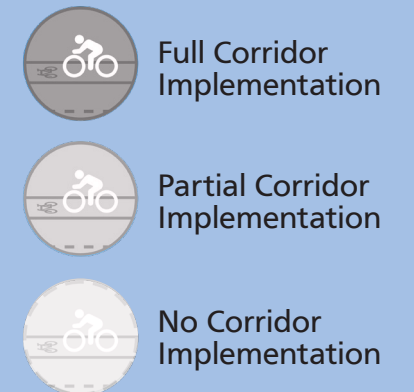
QUICK-BUILD TOOLKIT RECOMMENDATION



FUTURE CORRIDOR CONSIDERATIONS



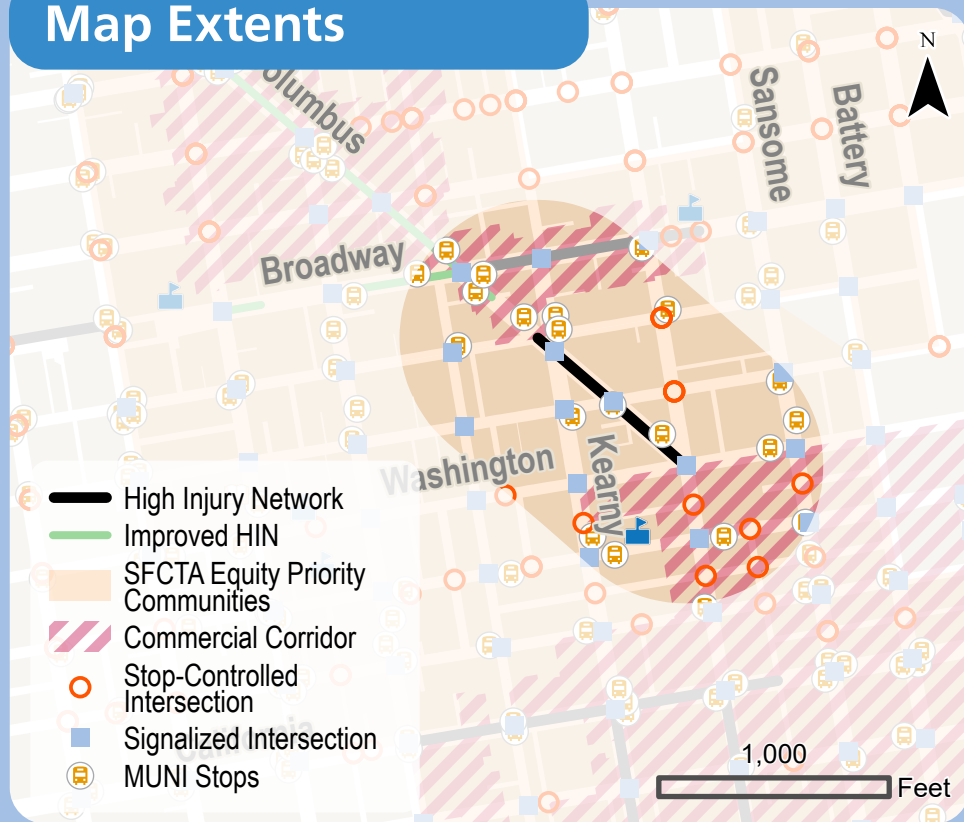
Legend



COLUMBUS AVE

Pacific Ave to Washington St

Map Extents



Roadway Characteristics

TWO WAY
4 LANES

POSTED SPEED LIMIT 20

OCS

Slow Streets LOCAL TRAFFIC ONLY

Existing Conditions

High Visibility Crosswalks	Daylighting	Painted Safety Zones	Advanced Limit Lines	Leading Ped. Interval	Pedestrian Countdown	Walk Speed (3 ft/sec)	12" Signal Head
Bike Path	Bike Lane	Bike Route	Separated Bike Lane	Neighborway			
0 Bus Zones	0 Flag Stops	High Frequency Transit	8, 8BX Route				


School, Park, or Library ✓

Commercial Corridor ✓

Equity Priority Community ✓

Fatal and Severe Injury Collisions*

2017 - 2022



*Extents reflect a sub segment of a longer HIN corridor that has already been treated. Number of collisions shown reflects those that were reported for the high injury segments of the corridor.

QUICK-BUILD TOOLKIT RECOMMENDATION

3					
High Visibility Crosswalks	Daylighting	Painted Safety Zones	Advanced Limit Lines	Leading Ped. Interval	Pedestrian Countdown
Walk Speed (3 ft/sec)	12" Signal Head				

FUTURE CORRIDOR CONSIDERATIONS

Enhanced Pedestrian Safety Treatments	Road Diet	Curb Management	Improved Walking Width	Lower Speed Limit
Slow Street/Neighborway	Transit-Only Lane or Stop Upgrade	Bicycle Toolkit & Safety Improvements		

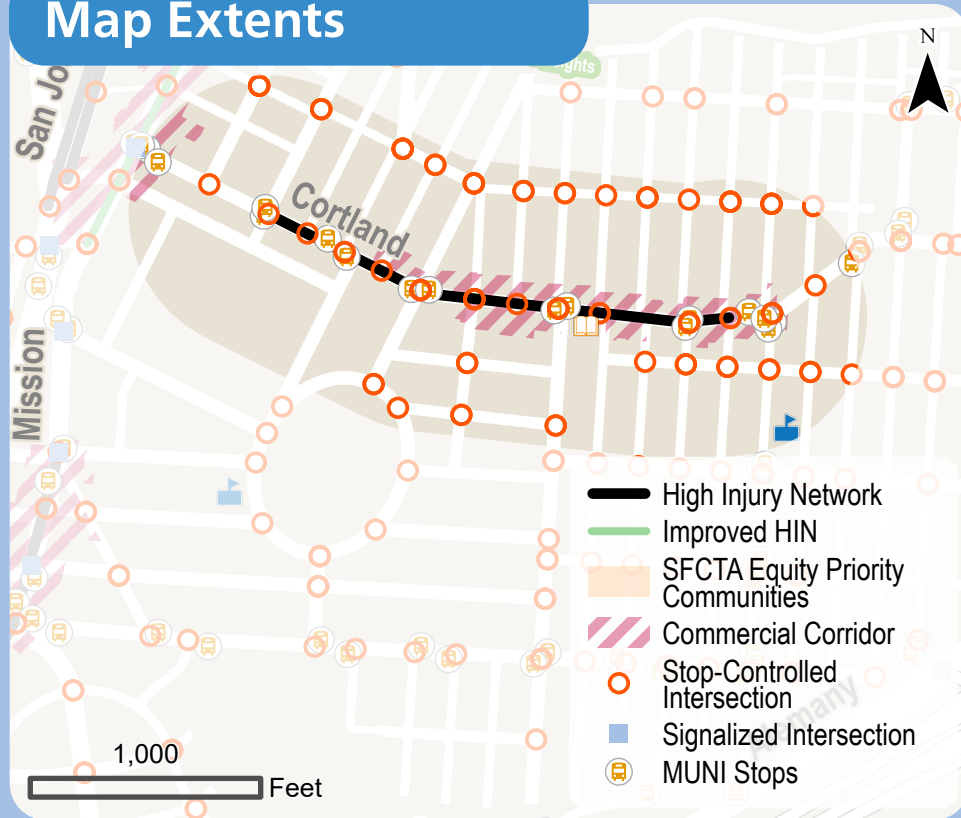
Legend

- Full Corridor Implementation
- Partial Corridor Implementation
- No Corridor Implementation

CORTLAND AVE

Prospect Ave to Gates St

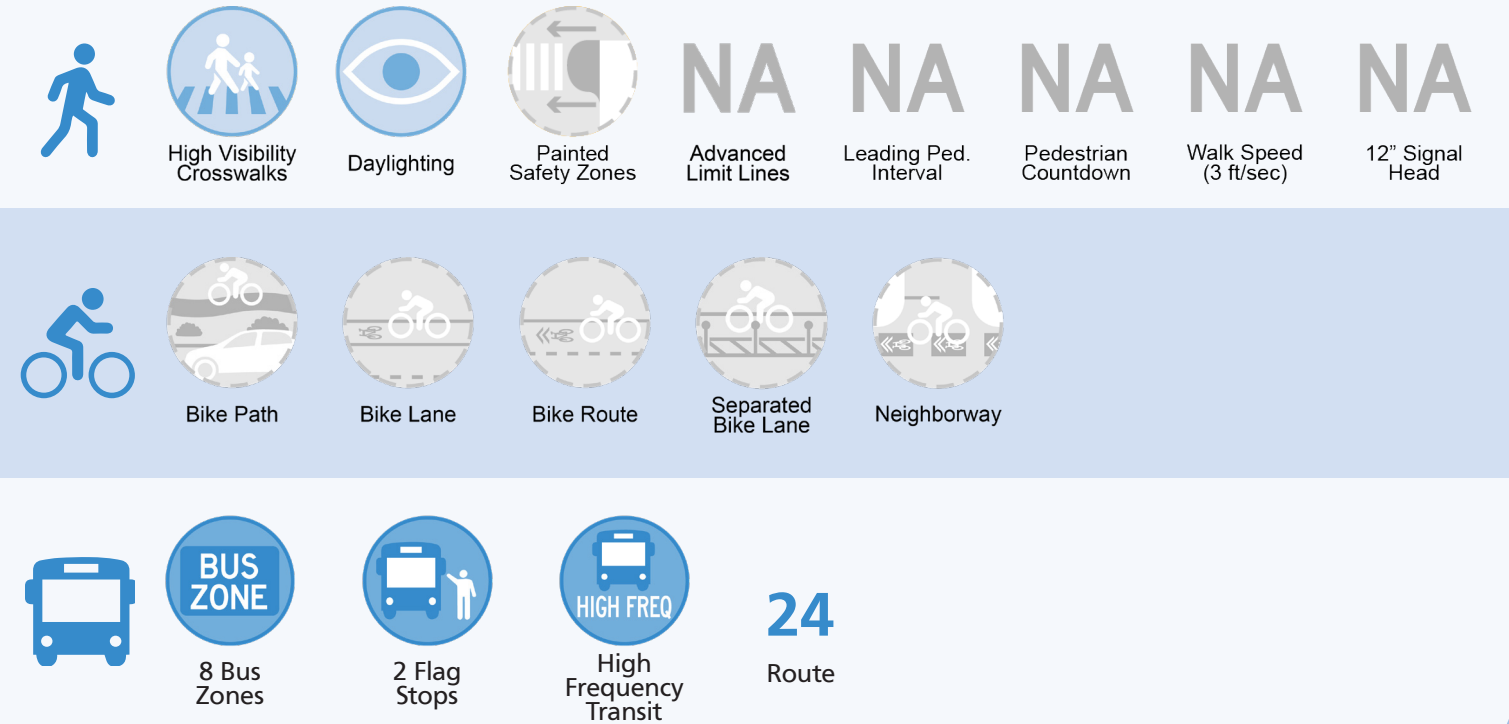
Map Extents



Roadway Characteristics



Existing Conditions




School, Park, or Library ✓

Commercial Corridor ✓

Equity Priority Community

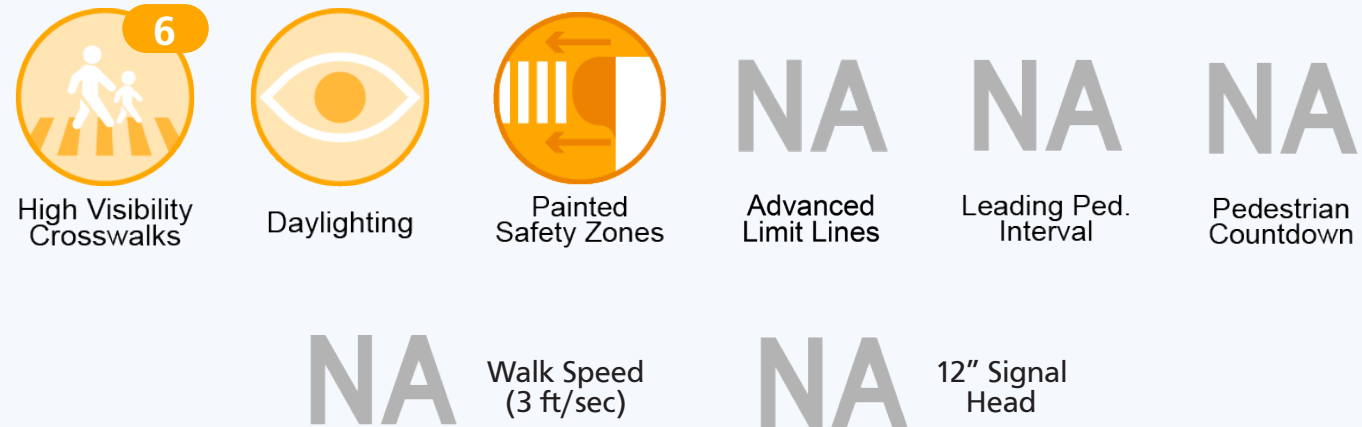
Fatal and Severe Injury Collisions*

2017 - 2022

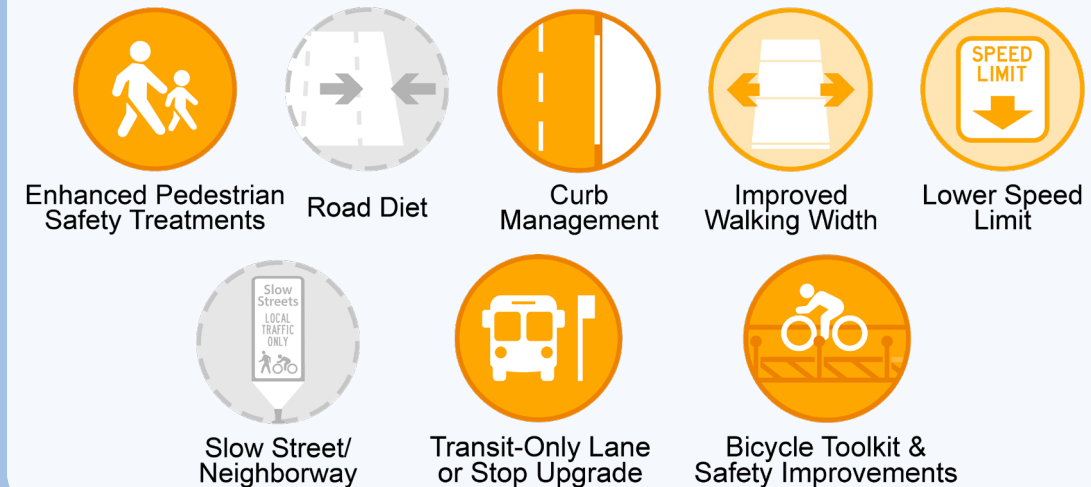


* Number of collisions shown reflects those that were reported for the high injury segments of the corridor.

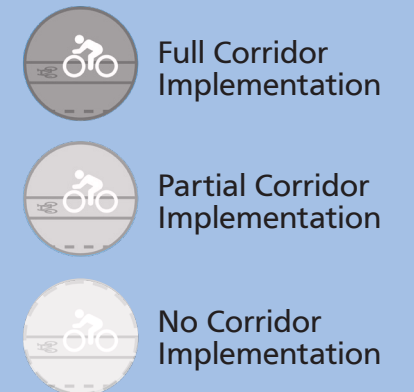
QUICK-BUILD TOOLKIT RECOMMENDATION



FUTURE CORRIDOR CONSIDERATIONS



Legend

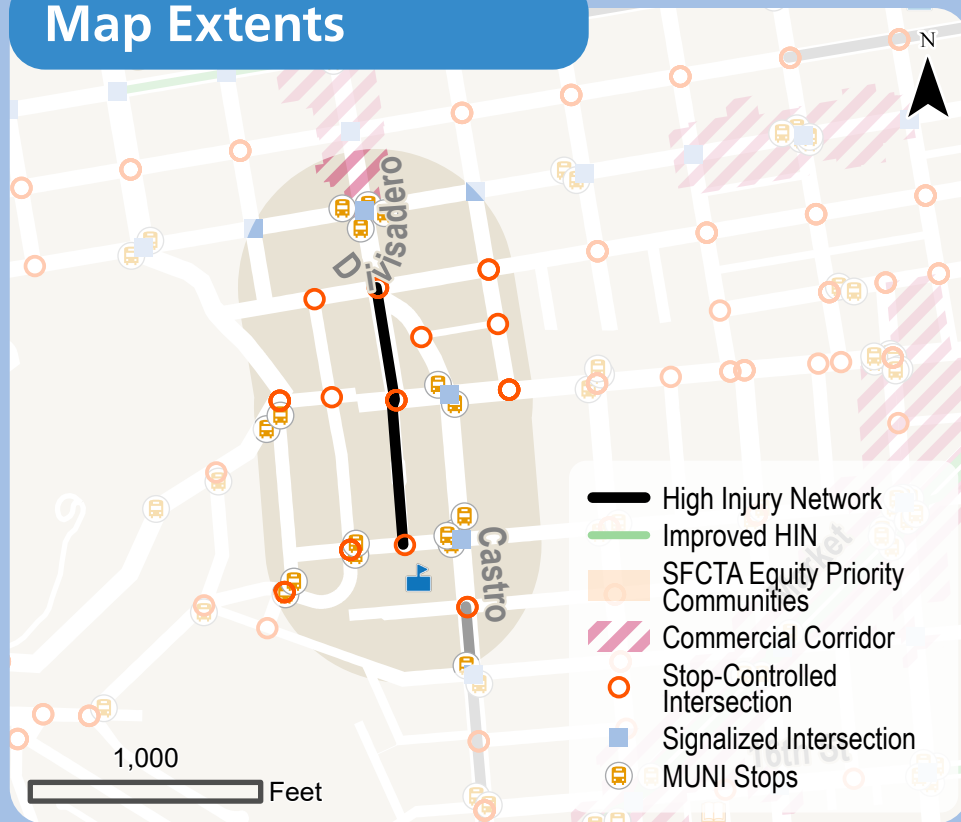


NA indicates not applicable. Treatments apply to signals. No signals along this corridor.

DIVISADERO ST

Waller St to 14th St

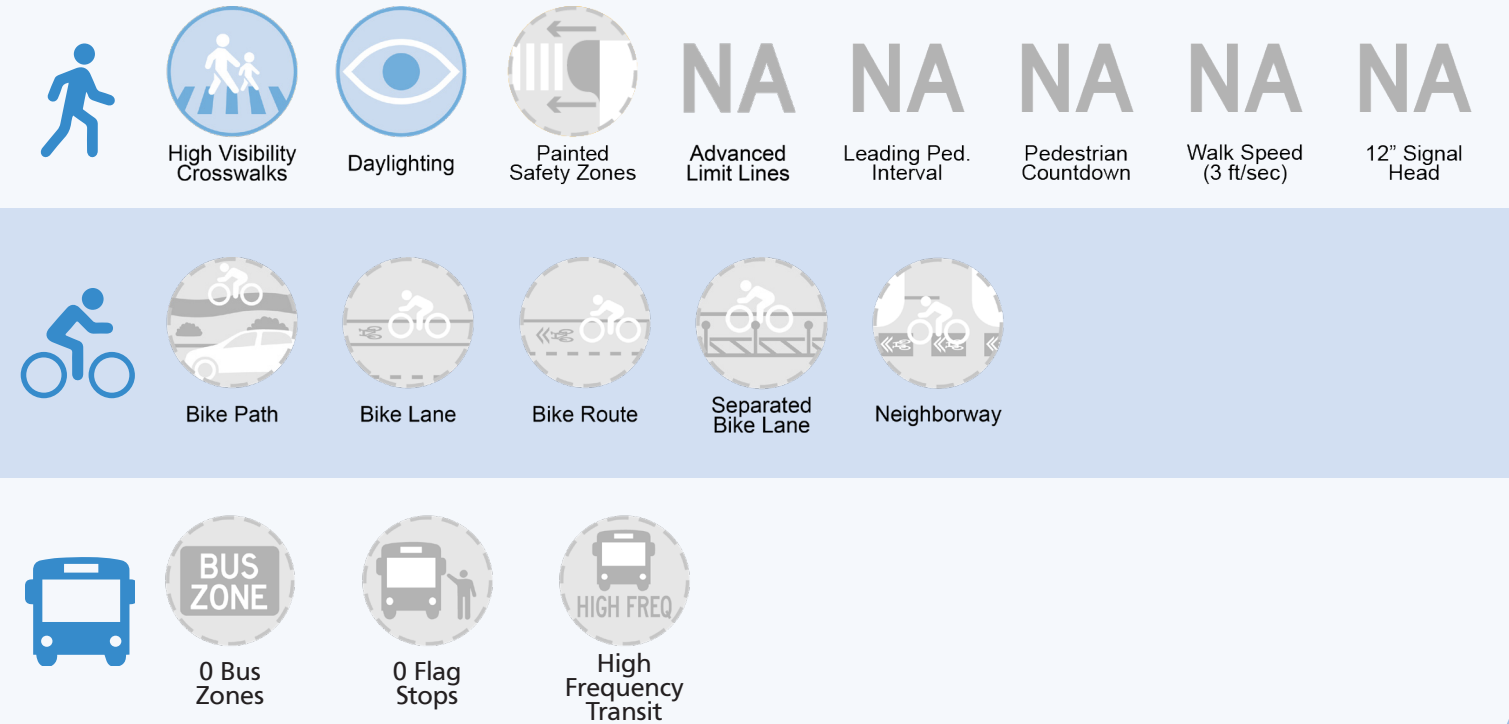
Map Extents



Roadway Characteristics



Existing Conditions



School, Park, or Library

Commercial Corridor

Equity Priority Community

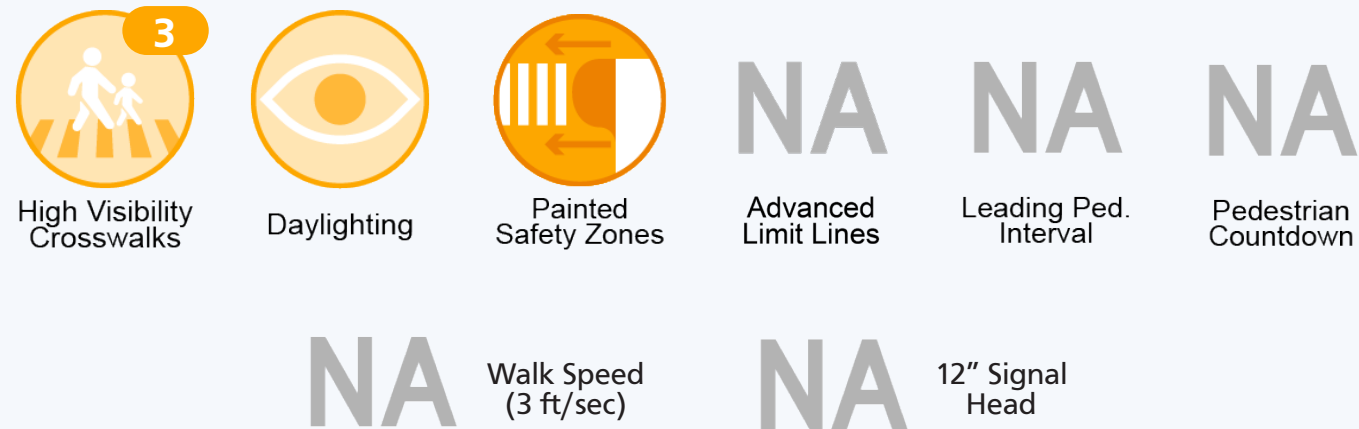
Fatal and Severe Injury Collisions*

2017 - 2022

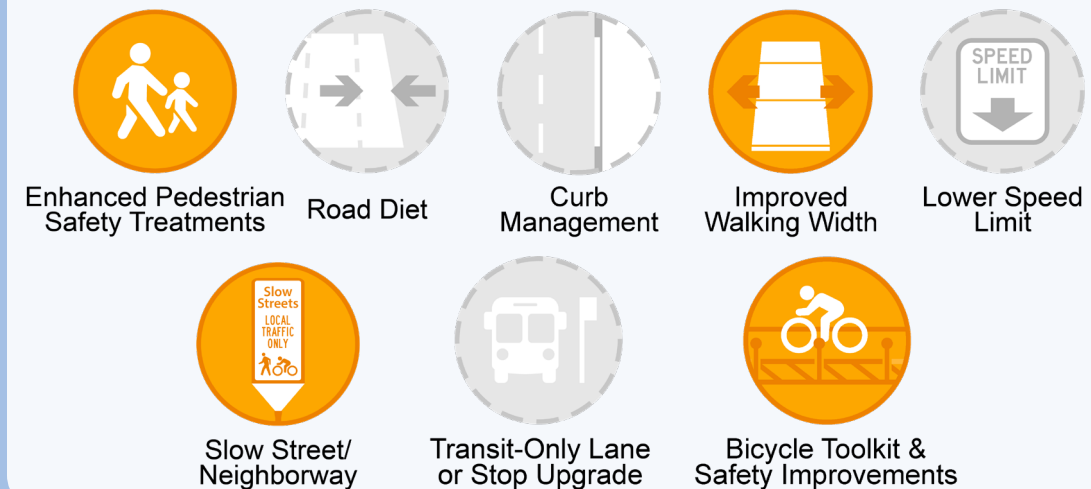


* Number of collisions shown reflects those that were reported for the high injury segments of the corridor.

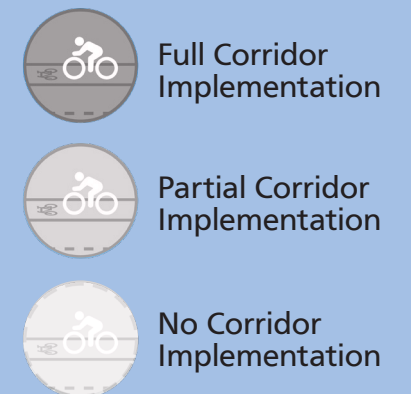
QUICK-BUILD TOOLKIT RECOMMENDATION



FUTURE CORRIDOR CONSIDERATIONS



Legend

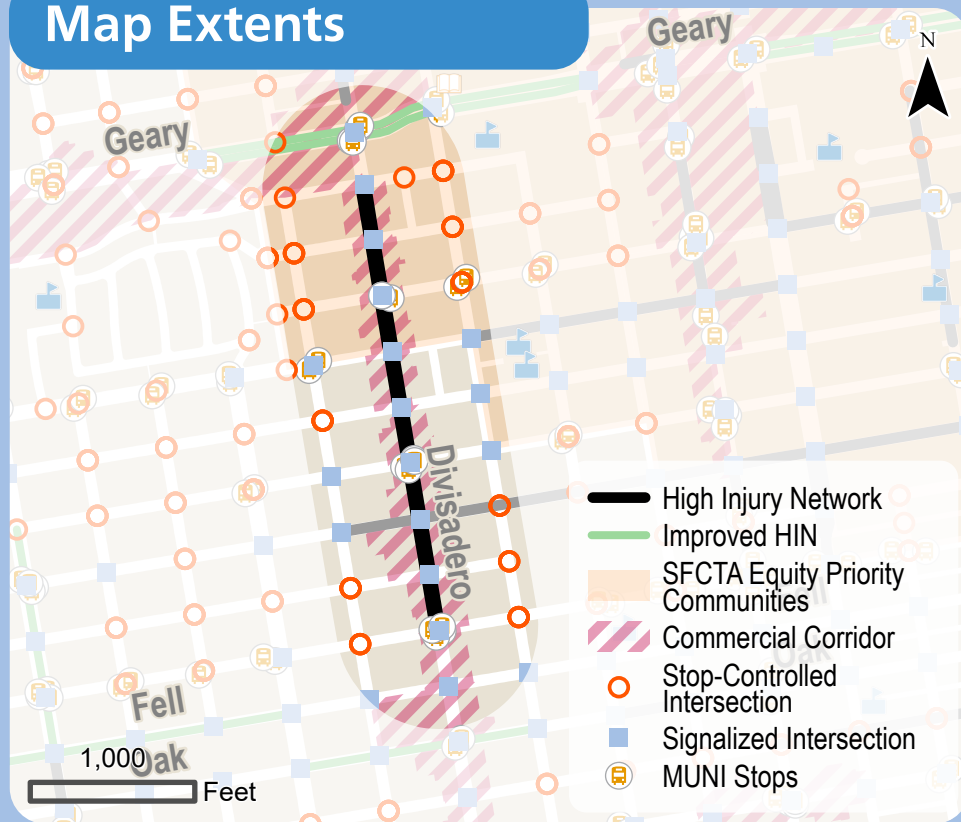


NA indicates not applicable. Treatments apply to signals. No signals along this corridor.

DIVISADERO ST

O'Farrell St to Hayes St

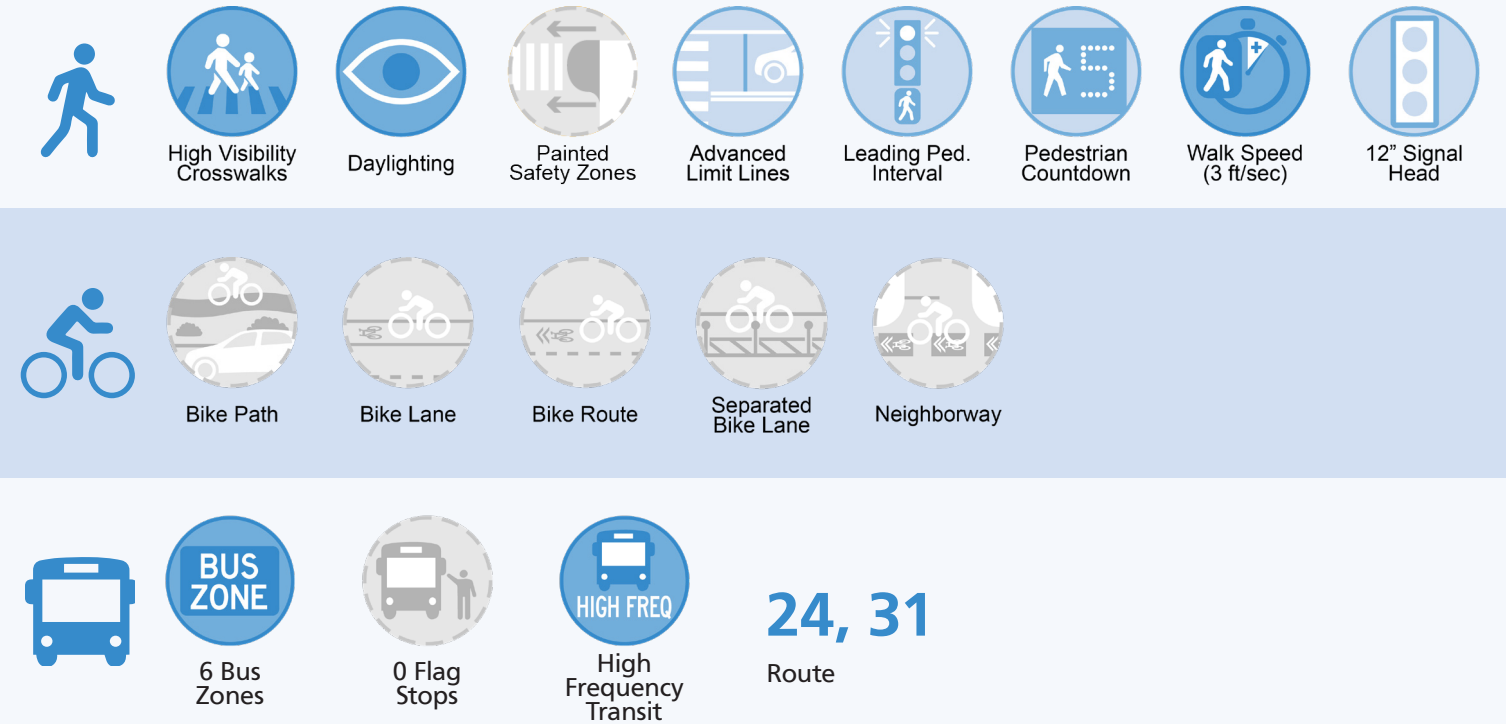
Map Extents



Roadway Characteristics



Existing Conditions



School, Park, or Library ✓

Commercial Corridor ✓

Equity Priority Community ✓

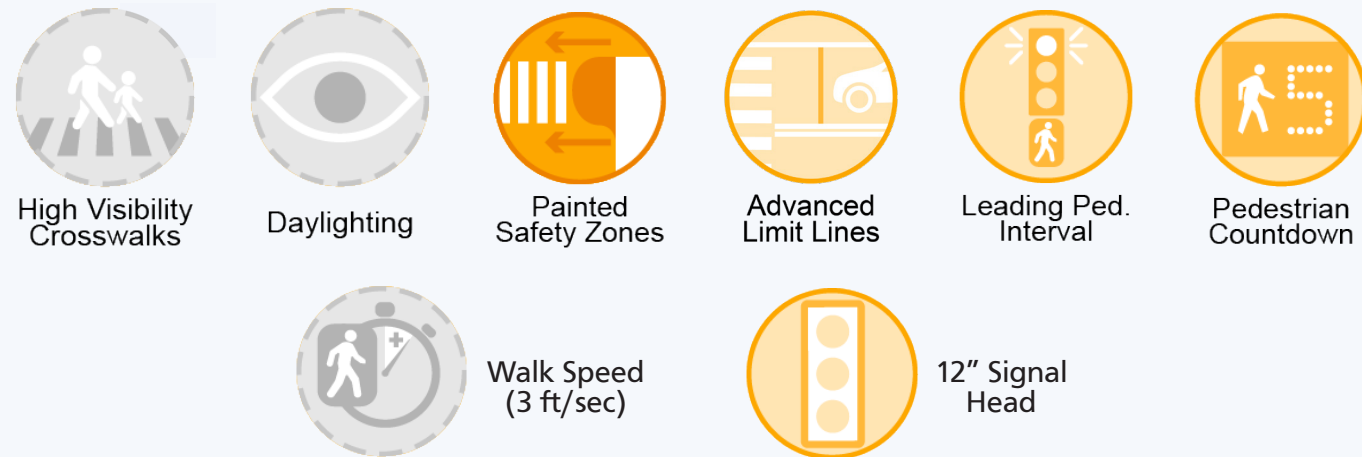
Fatal and Severe Injury Collisions*

2017 - 2022

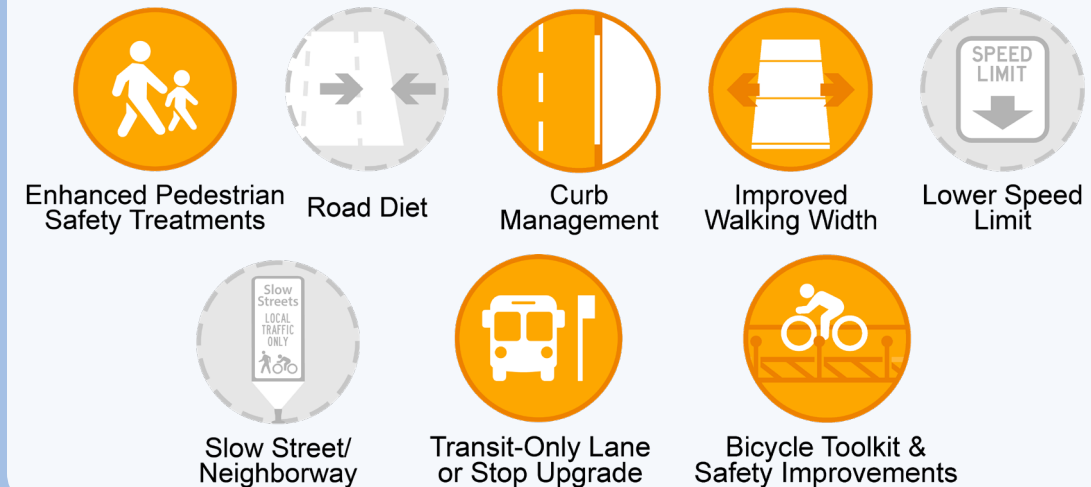


* Number of collisions shown reflects those that were reported for the high injury segments of the corridor.

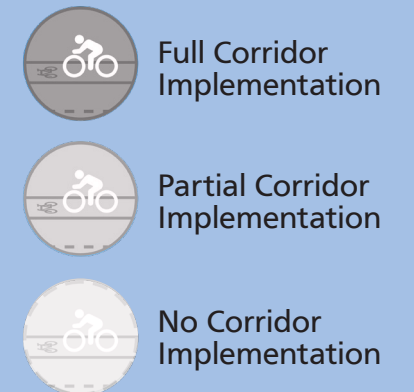
QUICK-BUILD TOOLKIT RECOMMENDATION



FUTURE CORRIDOR CONSIDERATIONS



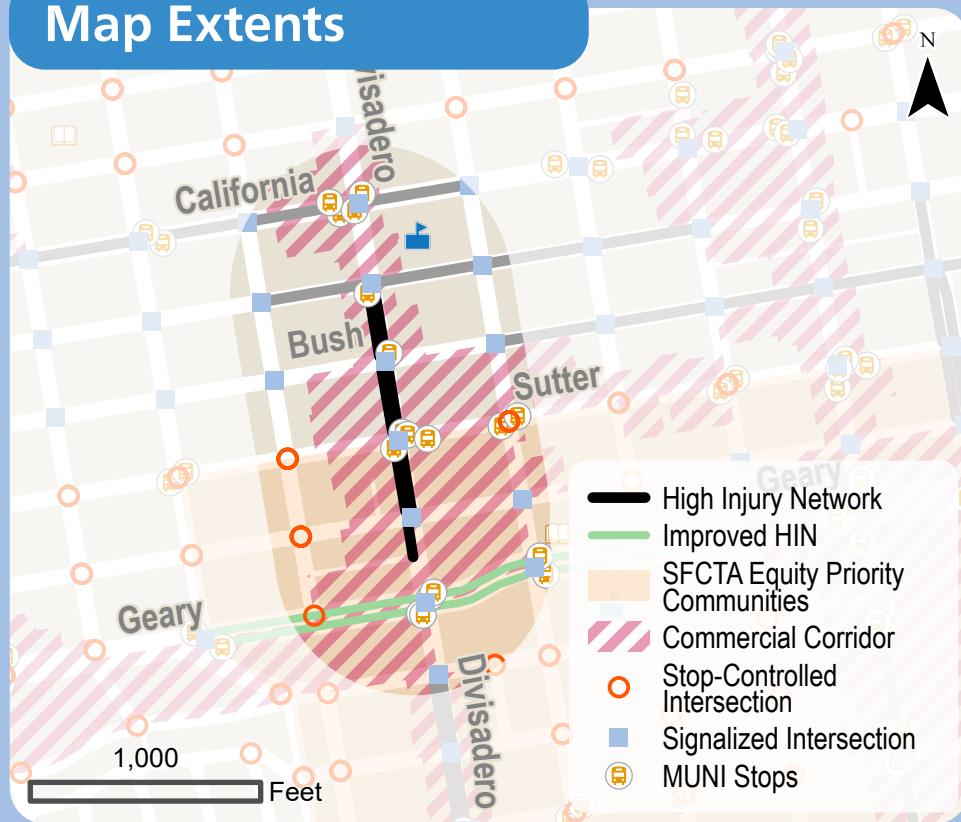
Legend



DIVISADERO ST

Pine St to Garden St

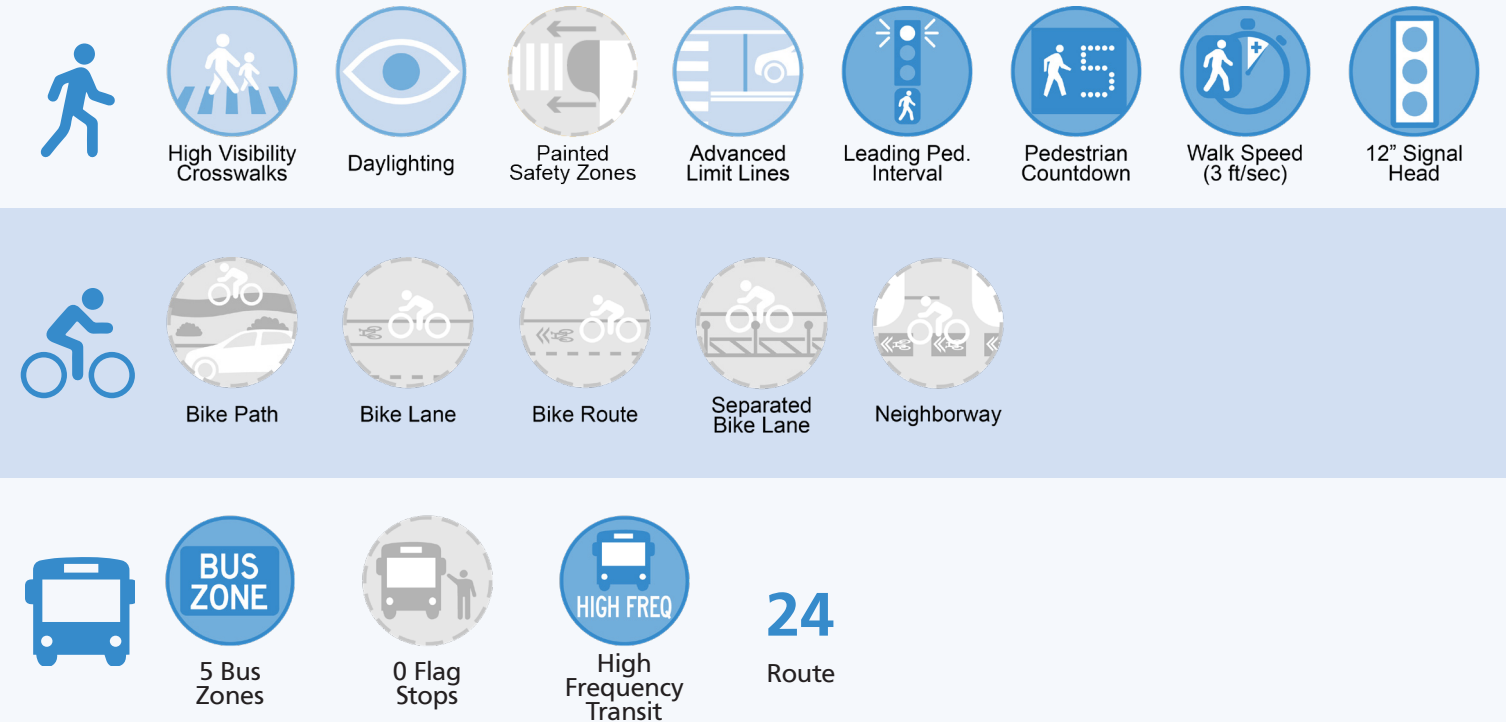
Map Extents



Roadway Characteristics



Existing Conditions



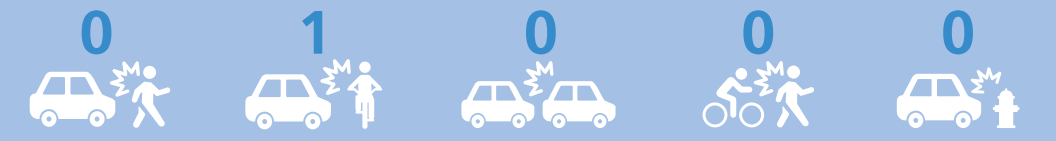
School, Park, or Library ✓

Commercial Corridor ✓

Equity Priority Community ✓

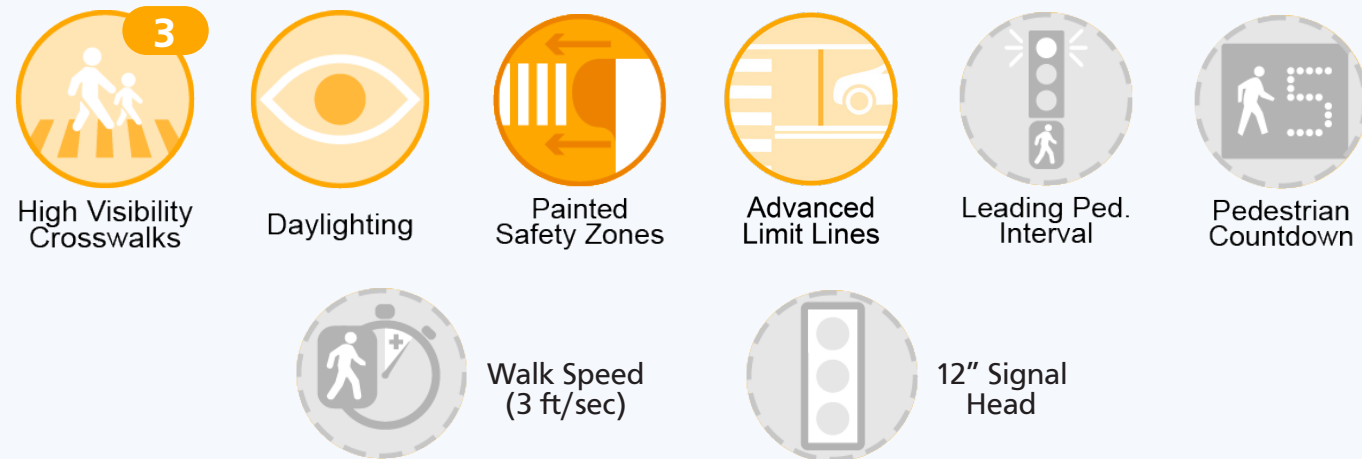
Fatal and Severe Injury Collisions*

2017 - 2022

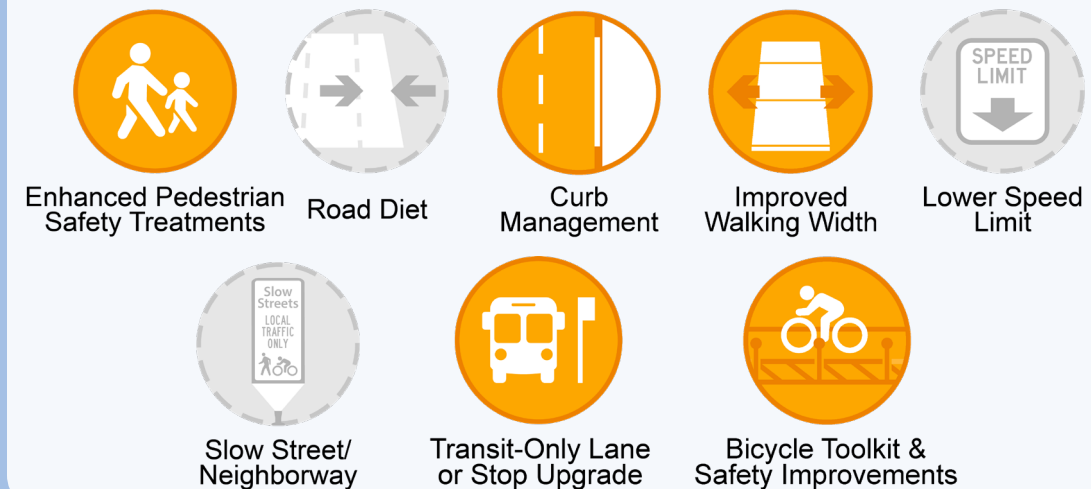


* Number of collisions shown reflects those that were reported for the high injury segments of the corridor.

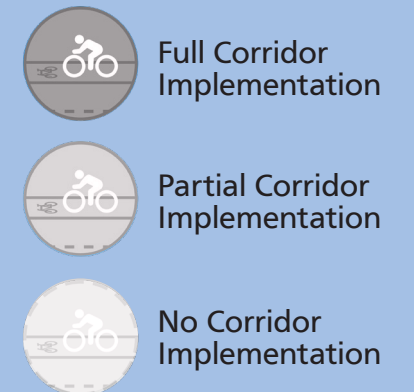
QUICK-BUILD TOOLKIT RECOMMENDATION



FUTURE CORRIDOR CONSIDERATIONS



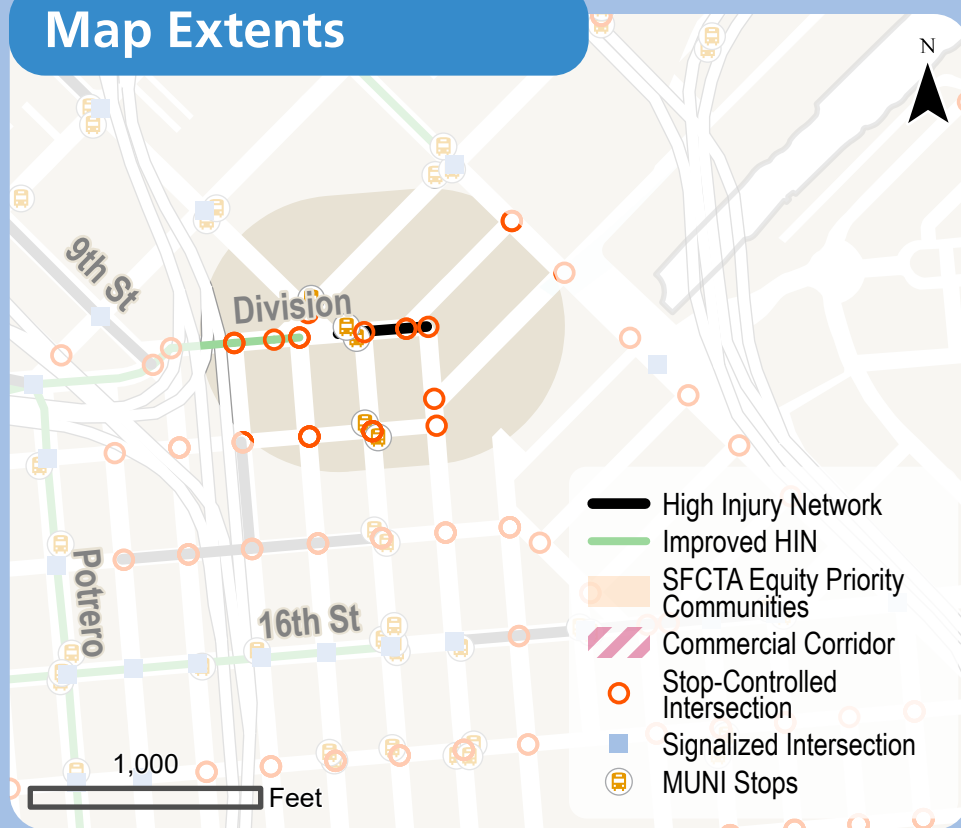
Legend



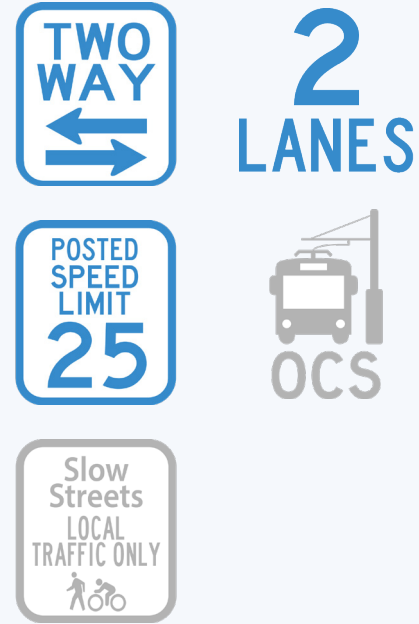
DIVISION ST

Henry Adams St to De Haro St

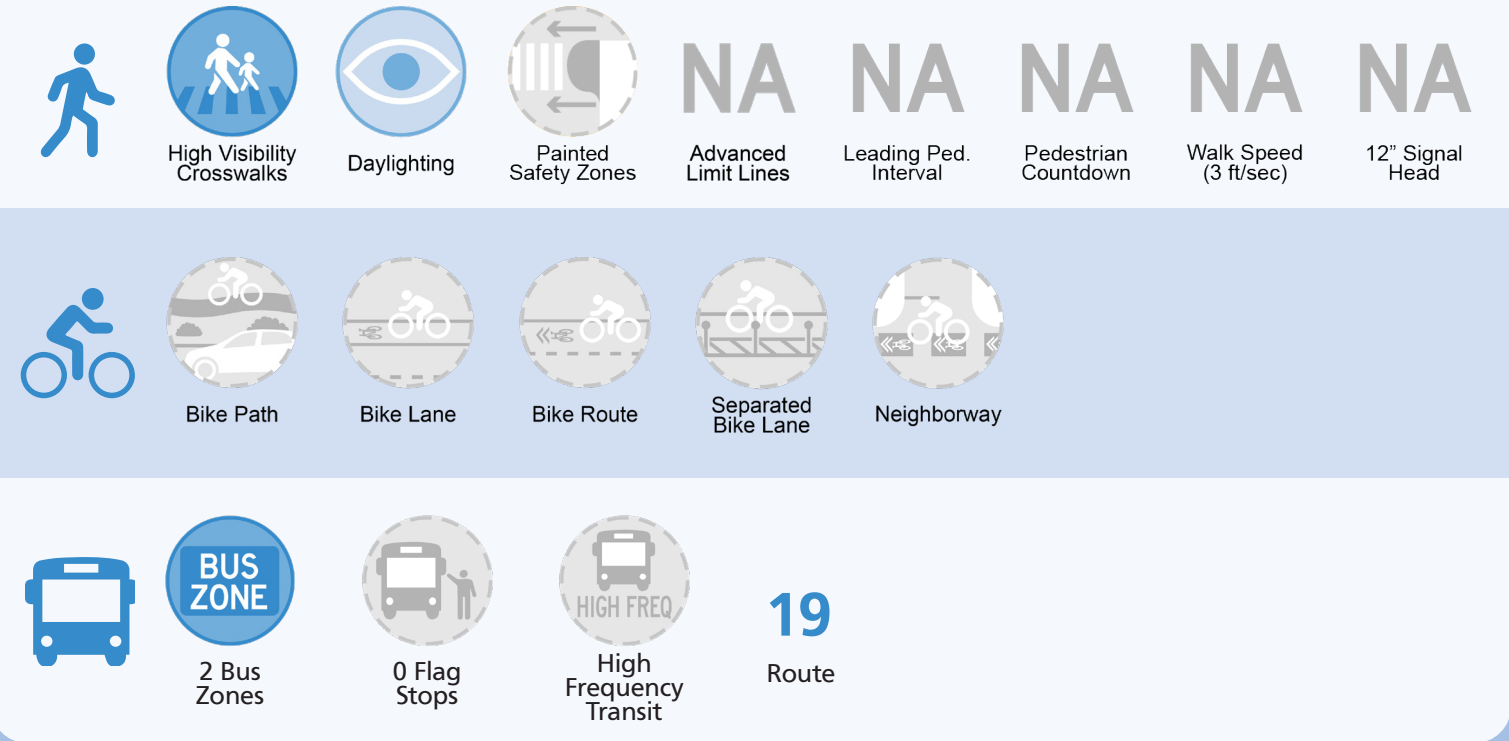
Map Extents



Roadway Characteristics



Existing Conditions



School, Park, or Library

Commercial Corridor

Equity Priority Community

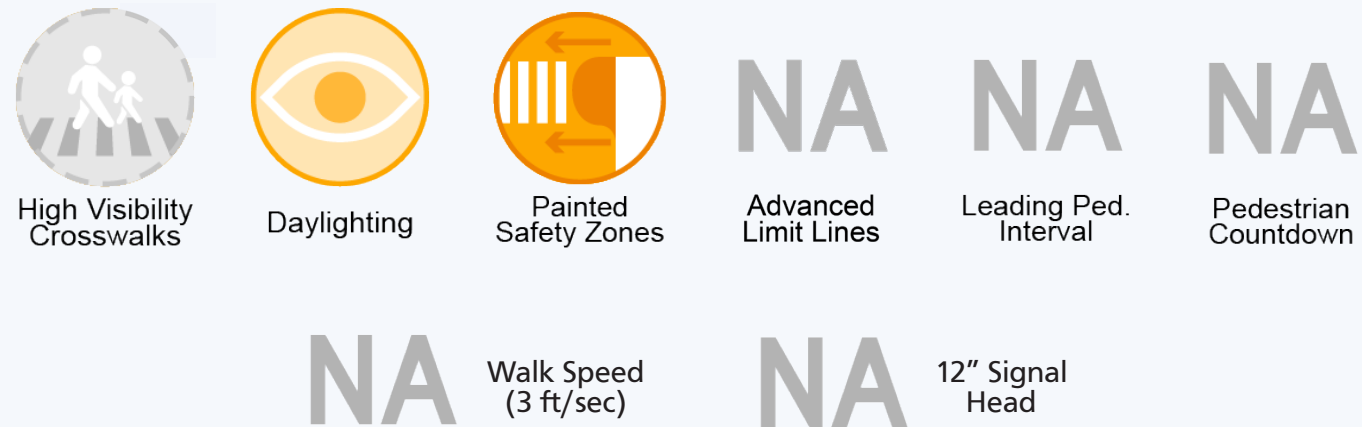
Fatal and Severe Injury Collisions*

2017 - 2022

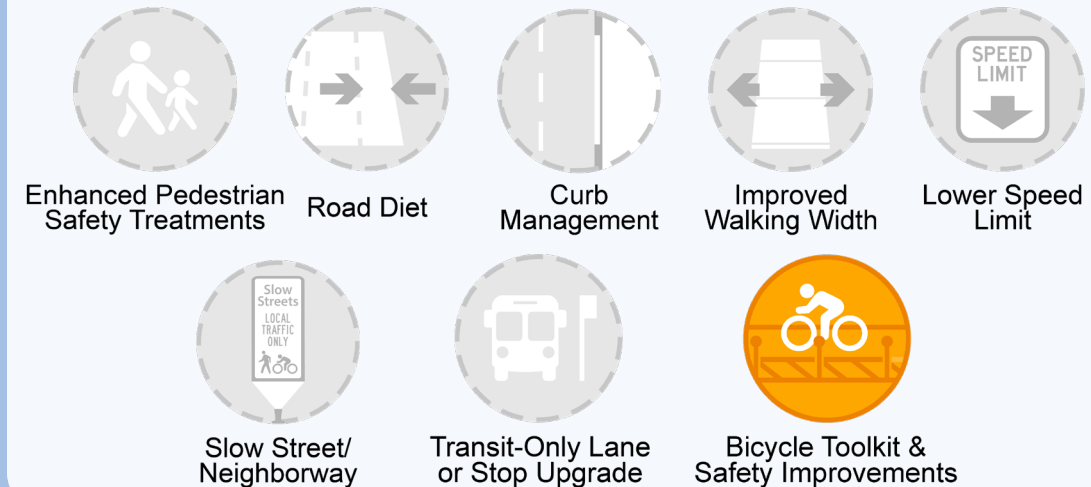


*Extents reflect a sub segment of a longer HIN corridor that has already been treated. Number of collisions shown reflects those that were reported for the high injury segments of the corridor.

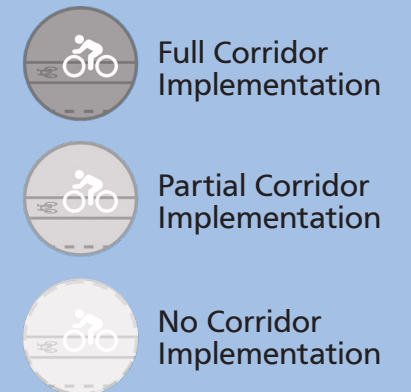
QUICK-BUILD TOOLKIT RECOMMENDATION



FUTURE CORRIDOR CONSIDERATIONS



Legend

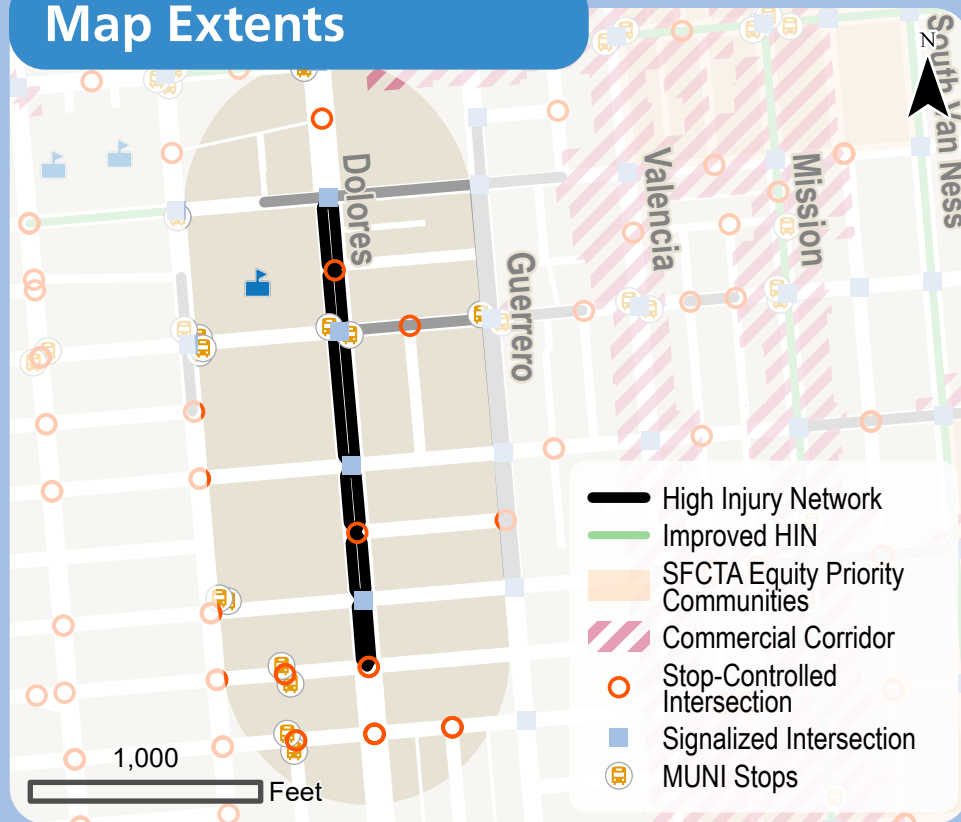


NA indicates not applicable. Treatments apply to signals. No signals along this corridor.

DOLORES ST

17th St to Liberty St

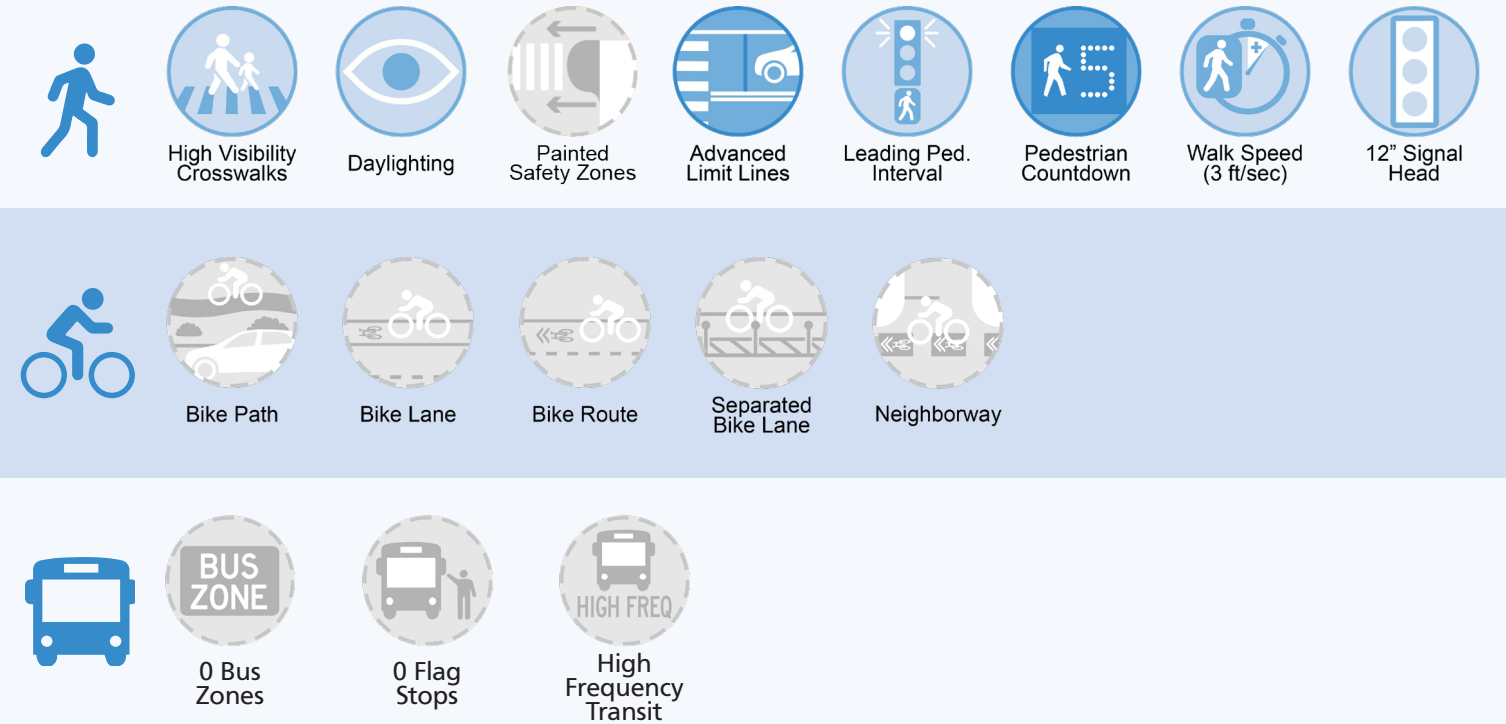
Map Extents



Roadway Characteristics



Existing Conditions



School, Park, or Library

Commercial Corridor

Equity Priority Community

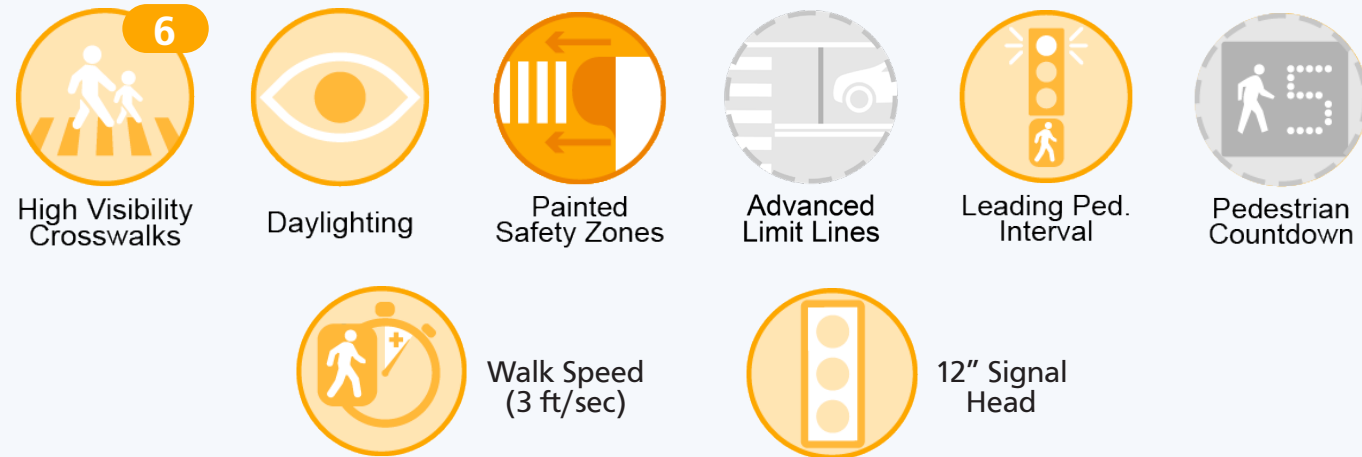
Fatal and Severe Injury Collisions*

2017 - 2022



* Number of collisions shown reflects those that were reported for the high injury segments of the corridor.

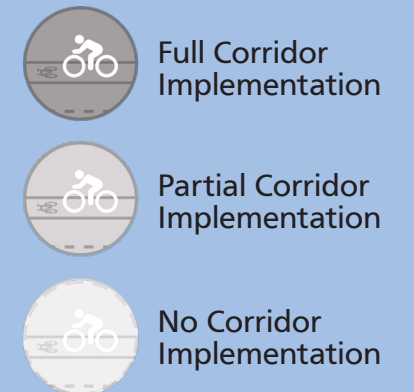
QUICK-BUILD TOOLKIT RECOMMENDATION



FUTURE CORRIDOR CONSIDERATIONS



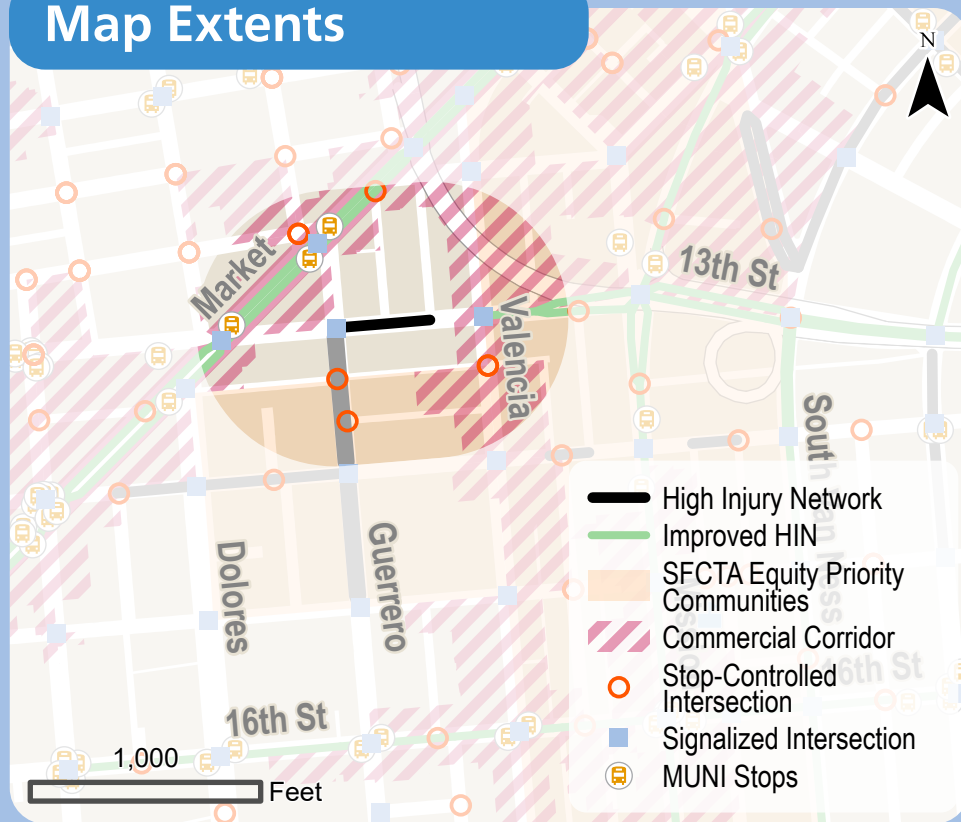
Legend



DUBOCE AVE

Guerrero St to Elgin Pk

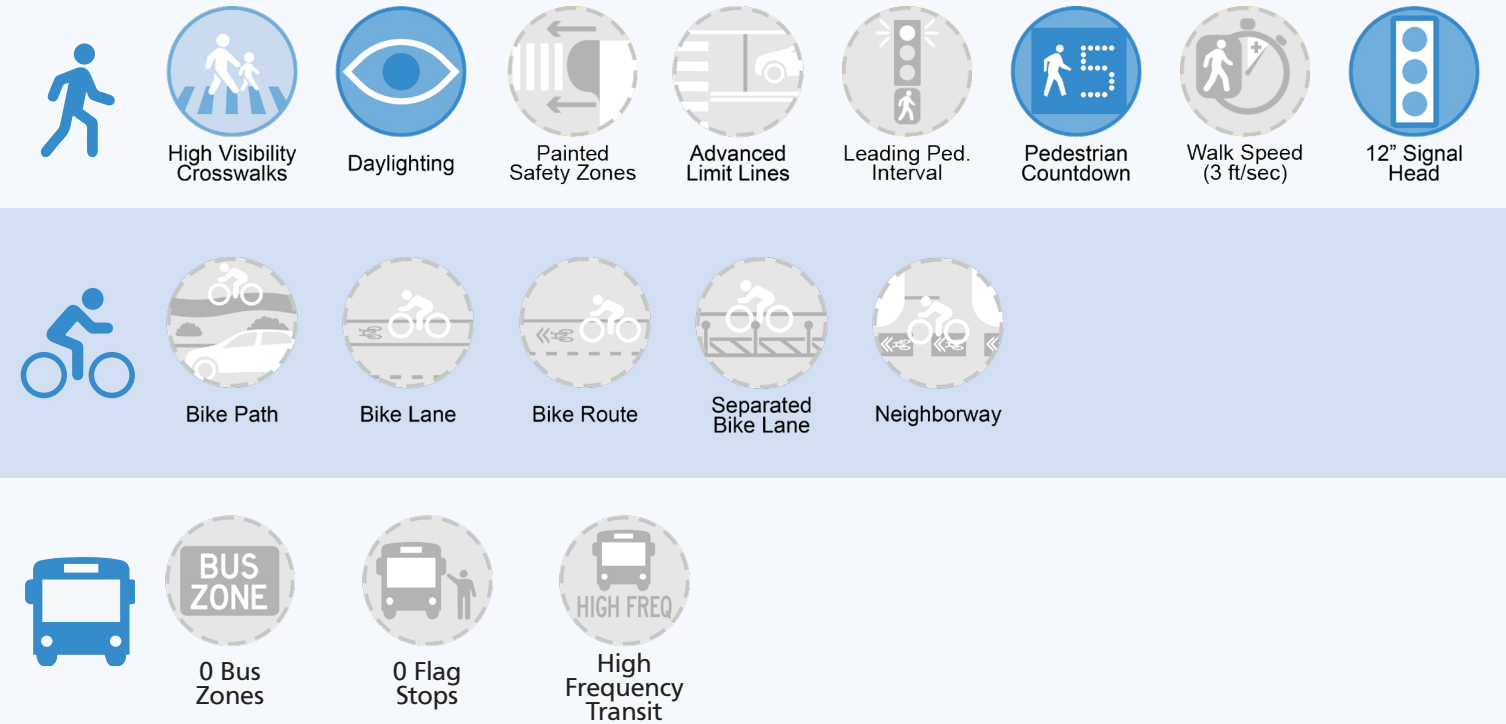
Map Extents



Roadway Characteristics



Existing Conditions



School, Park, or Library

Commercial Corridor

Equity Priority Community

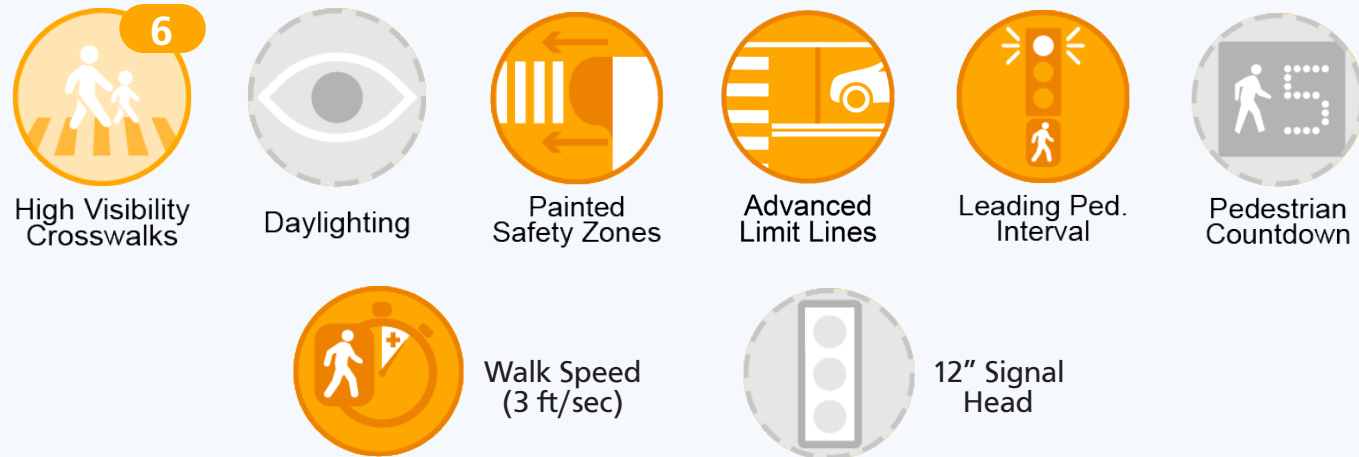
Fatal and Severe Injury Collisions*

2017 - 2022



* Number of collisions shown reflects those that were reported for the high injury segments of the corridor.

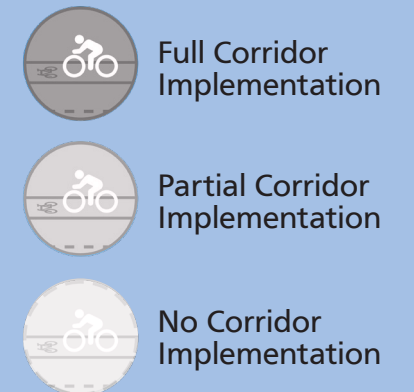
QUICK-BUILD TOOLKIT RECOMMENDATION



FUTURE CORRIDOR CONSIDERATIONS



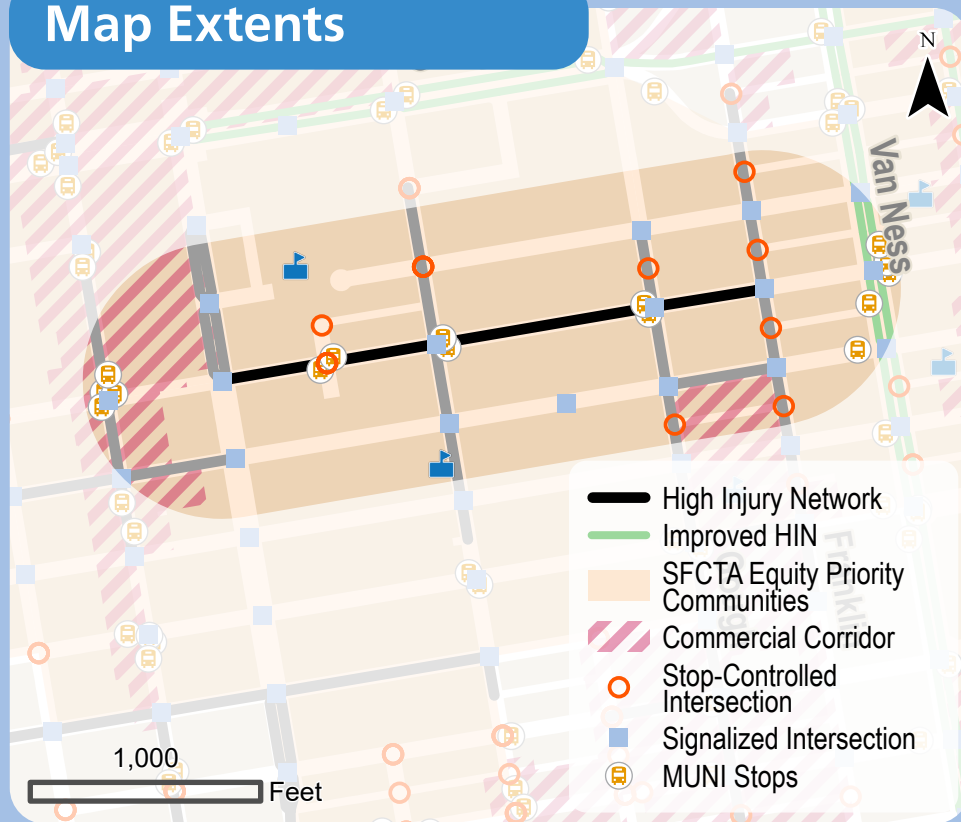
Legend



EDDY ST

Webster St to Franklin St

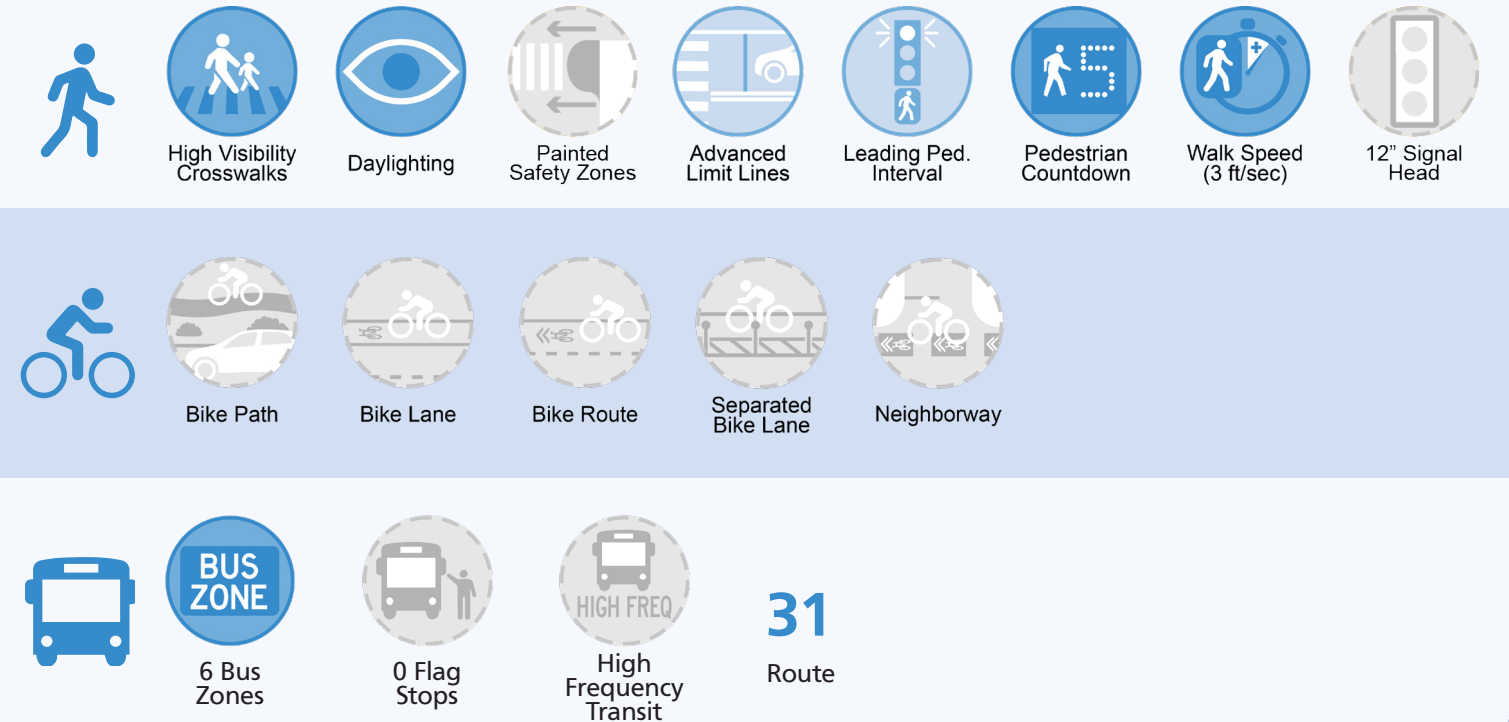
Map Extents



Roadway Characteristics



Existing Conditions



School, Park, or Library

Commercial Corridor

Equity Priority Community

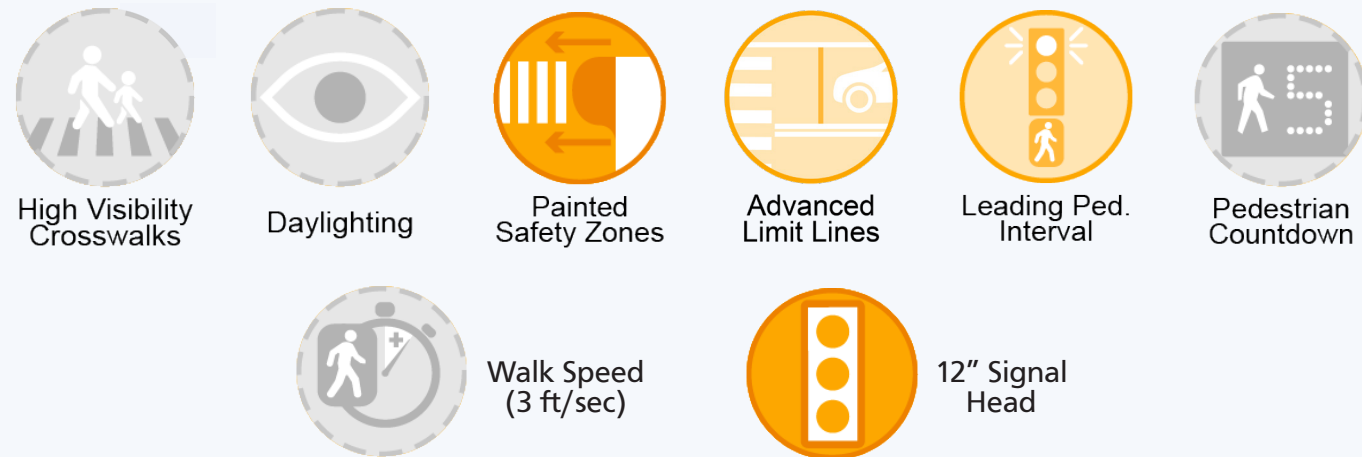
Fatal and Severe Injury Collisions*

2017 - 2022

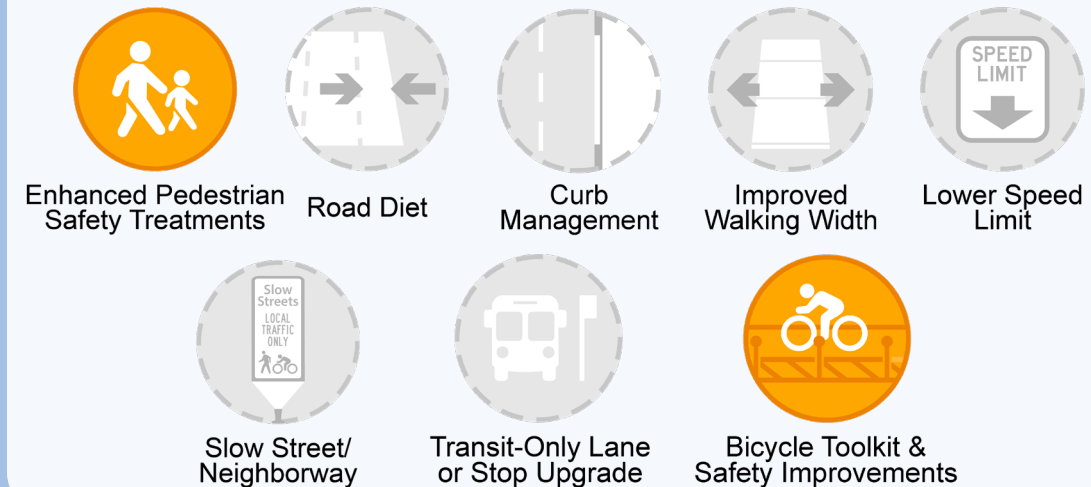


* Number of collisions shown reflects those that were reported for the high injury segments of the corridor.

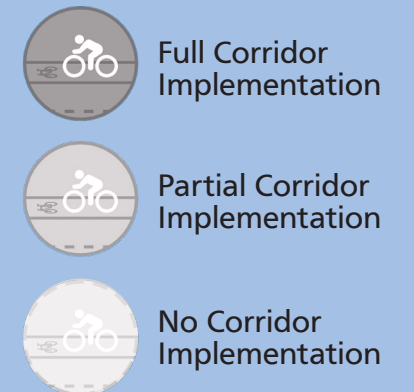
QUICK-BUILD TOOLKIT RECOMMENDATION



FUTURE CORRIDOR CONSIDERATIONS



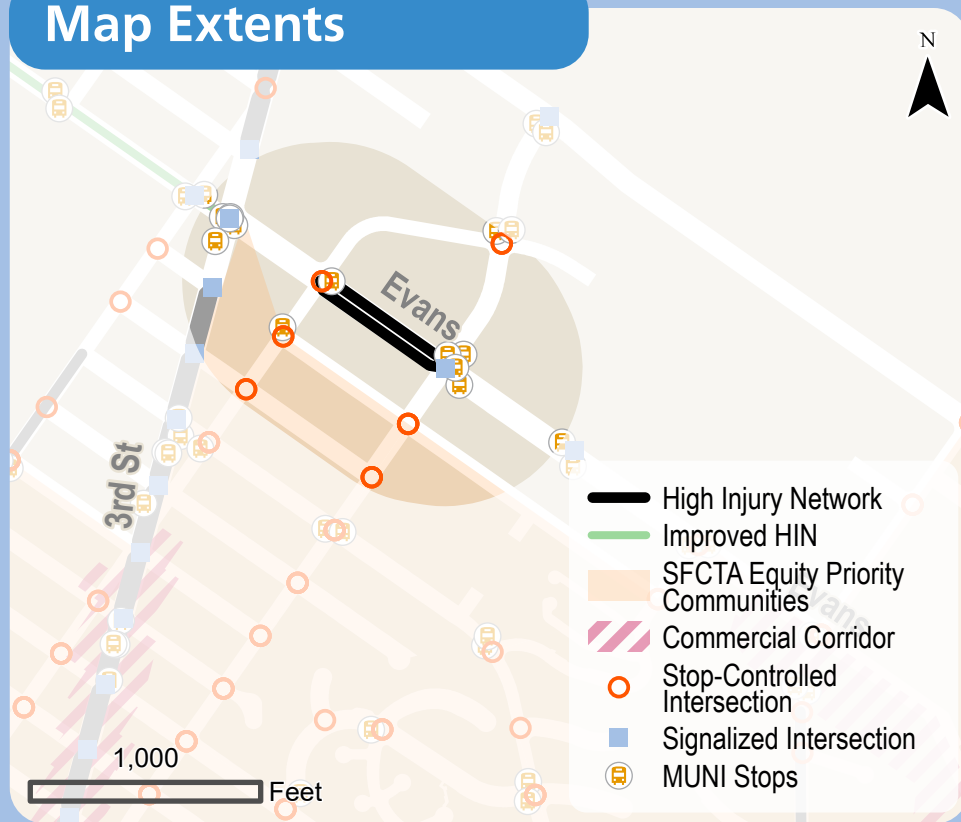
Legend



EVANS AVE

Newhall St to Mendell St

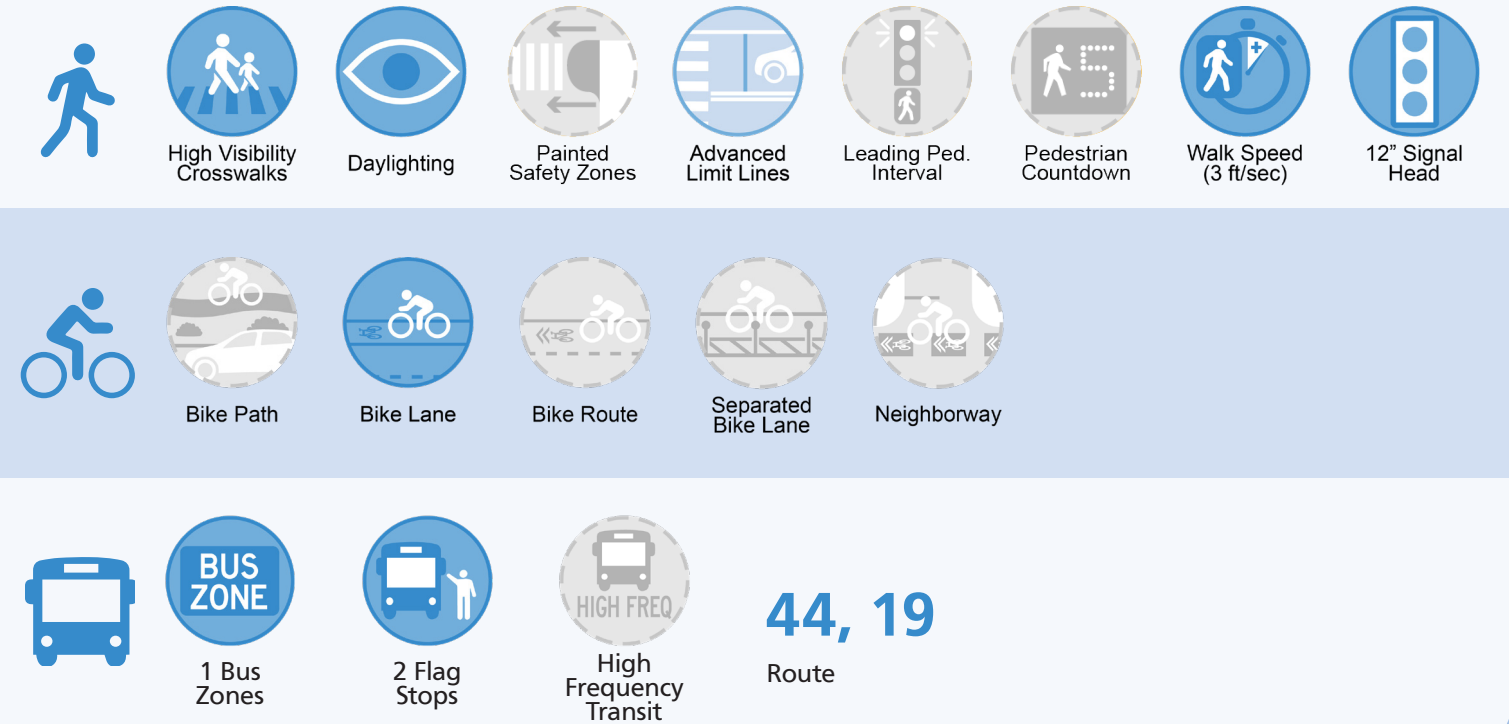
Map Extents



Roadway Characteristics



Existing Conditions



School, Park, or Library

Commercial Corridor

Equity Priority Community

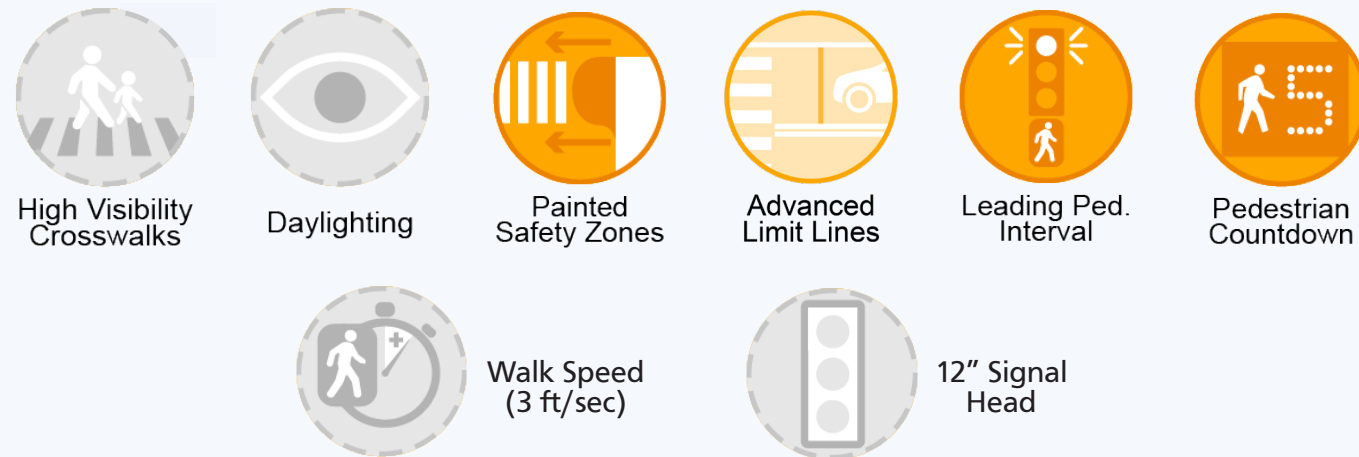
Fatal and Severe Injury Collisions*

2017 - 2022

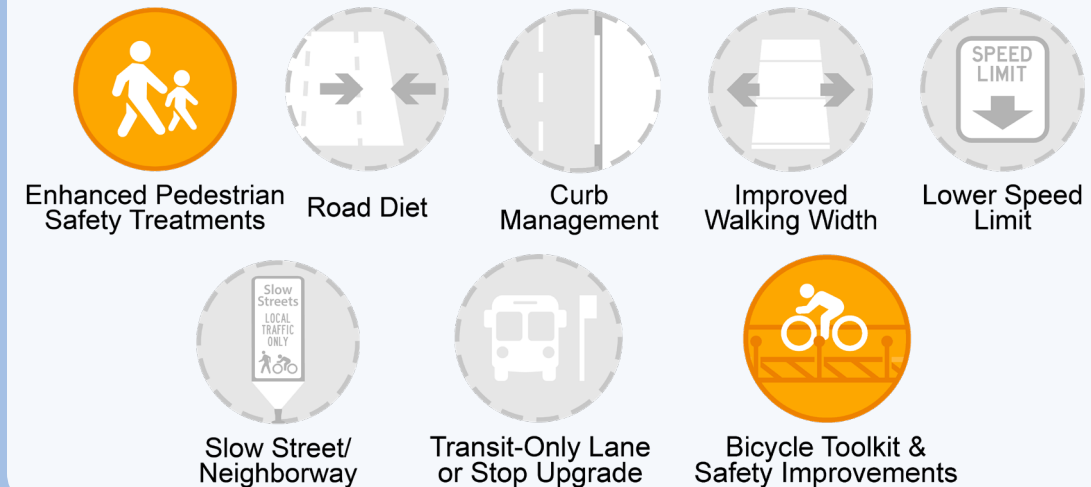


* Number of collisions shown reflects those that were reported for the high injury segments of the corridor.

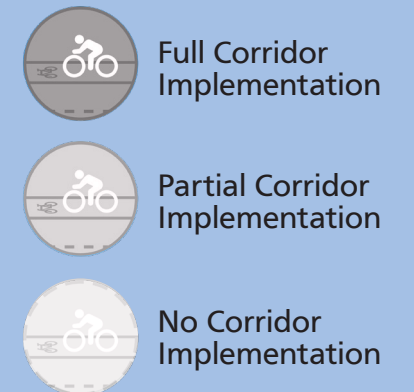
QUICK-BUILD TOOLKIT RECOMMENDATION



FUTURE CORRIDOR CONSIDERATIONS



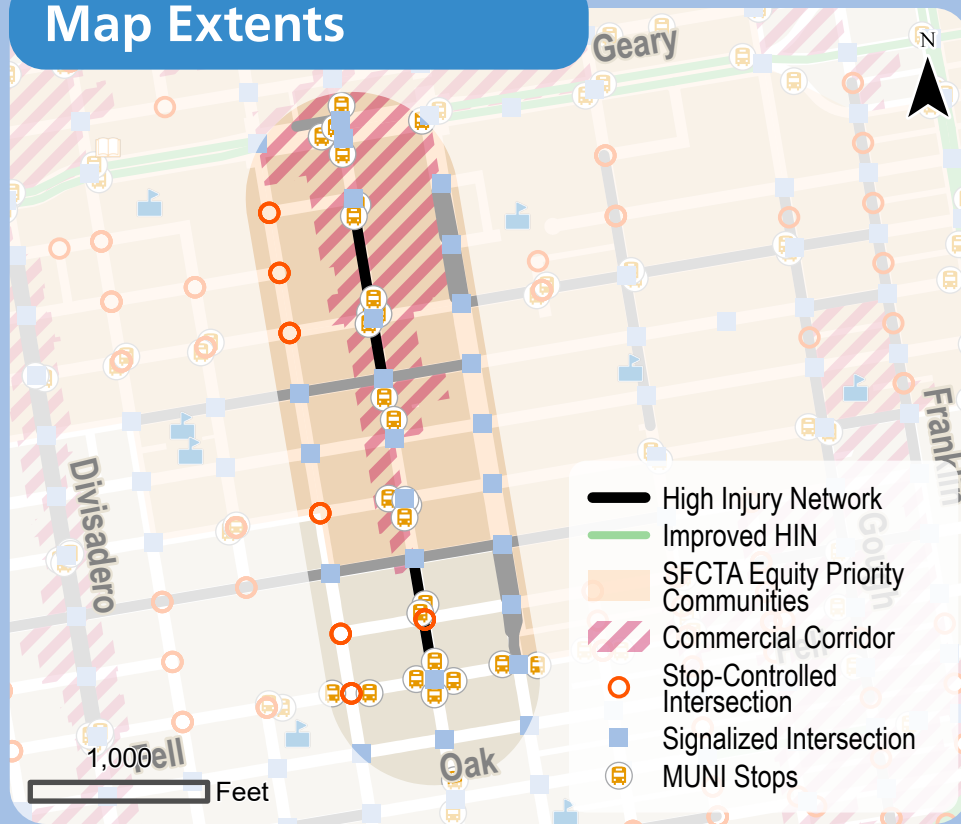
Legend



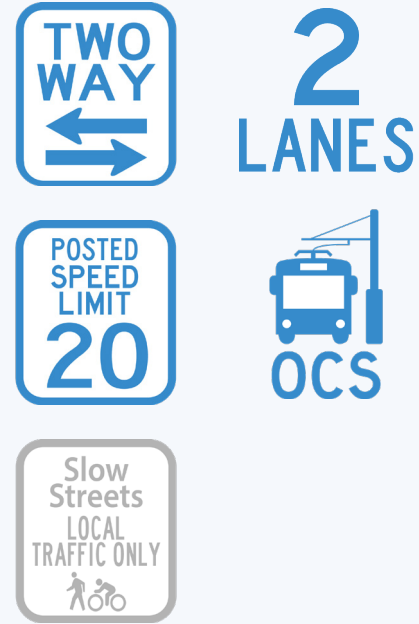
FILLMORE ST

O'farrell St to Hayes St

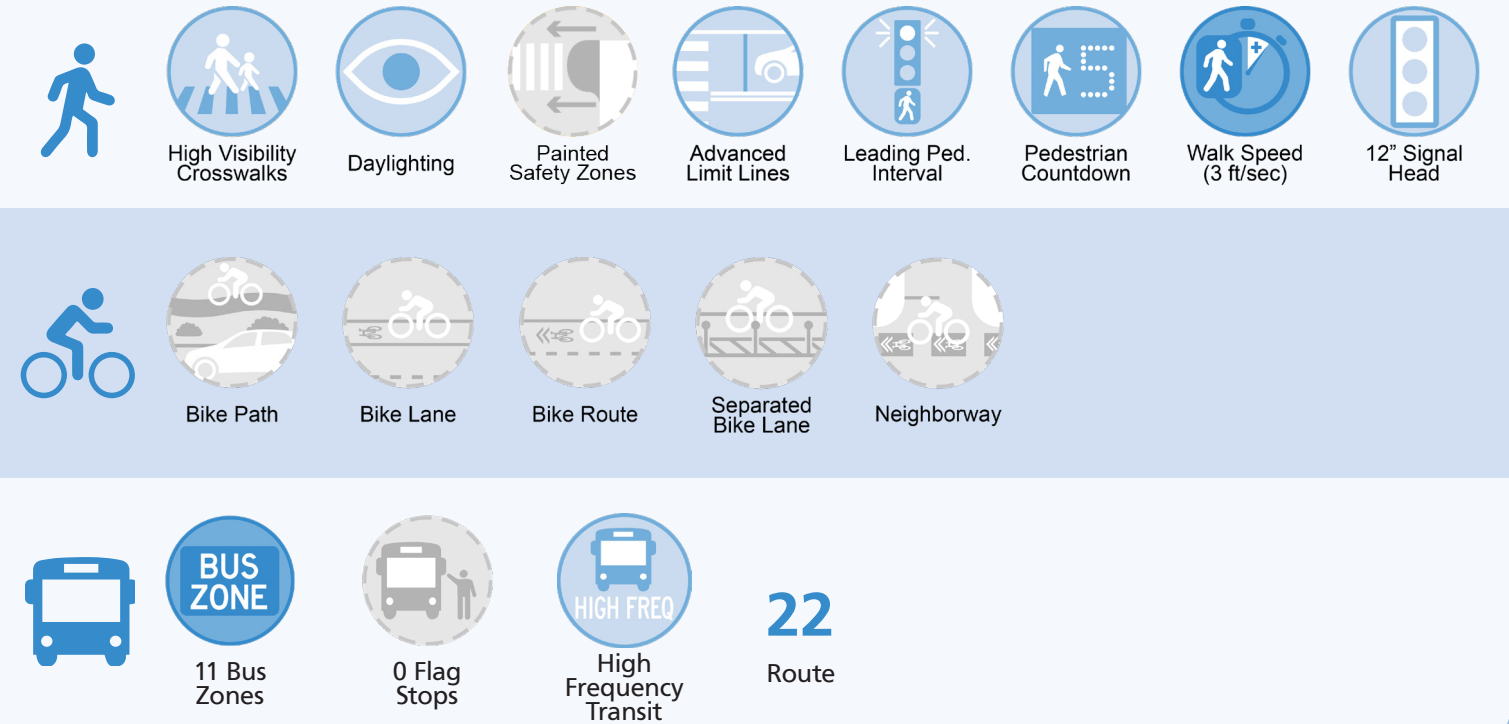
Map Extents



Roadway Characteristics



Existing Conditions




School, Park, or Library ✓

Commercial Corridor ✓

Equity Priority Community

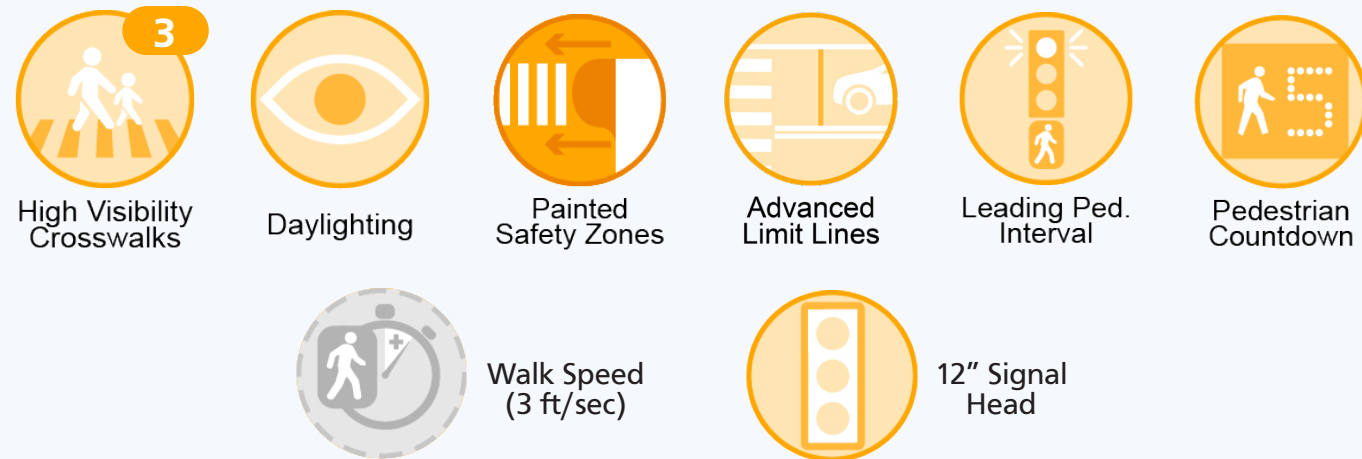
Fatal and Severe Injury Collisions*

2017 - 2022

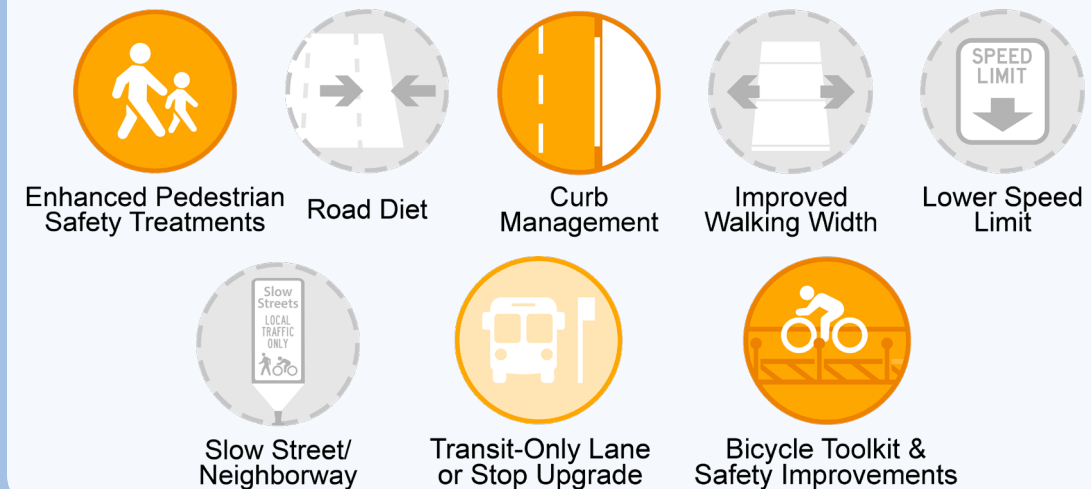


* Number of collisions shown reflects those that were reported for the high injury segments of the corridor.

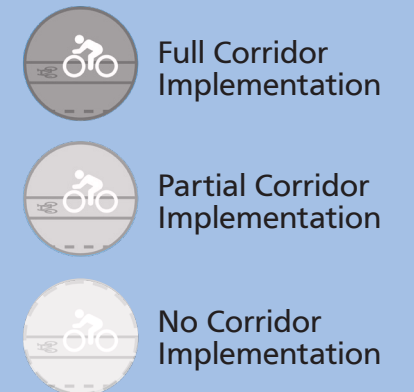
QUICK-BUILD TOOLKIT RECOMMENDATION



FUTURE CORRIDOR CONSIDERATIONS



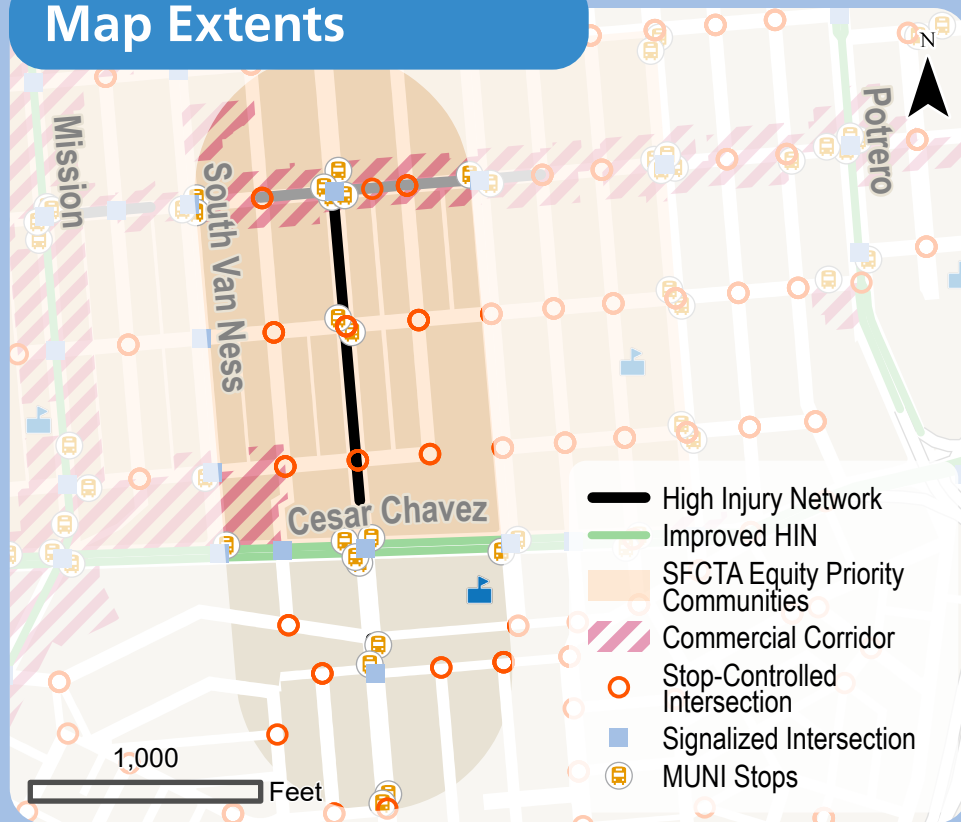
Legend



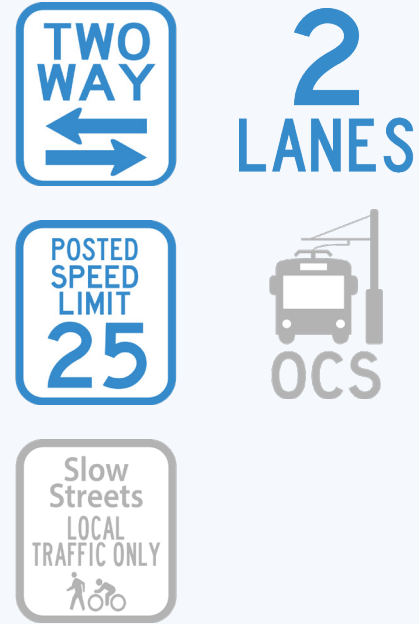
FOLSOM ST

24th St to Precita Ave

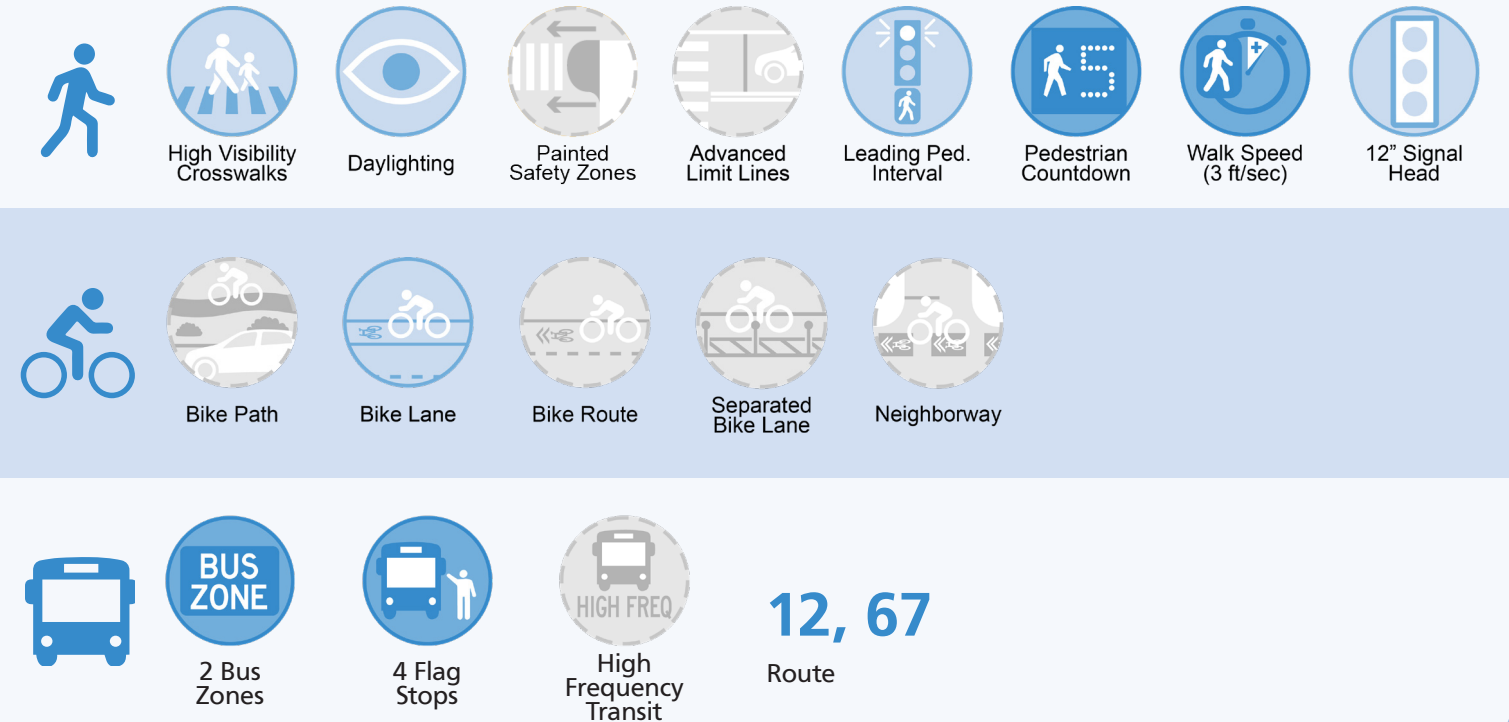
Map Extents



Roadway Characteristics



Existing Conditions




School, Park, or Library

Commercial Corridor

Equity Priority Community

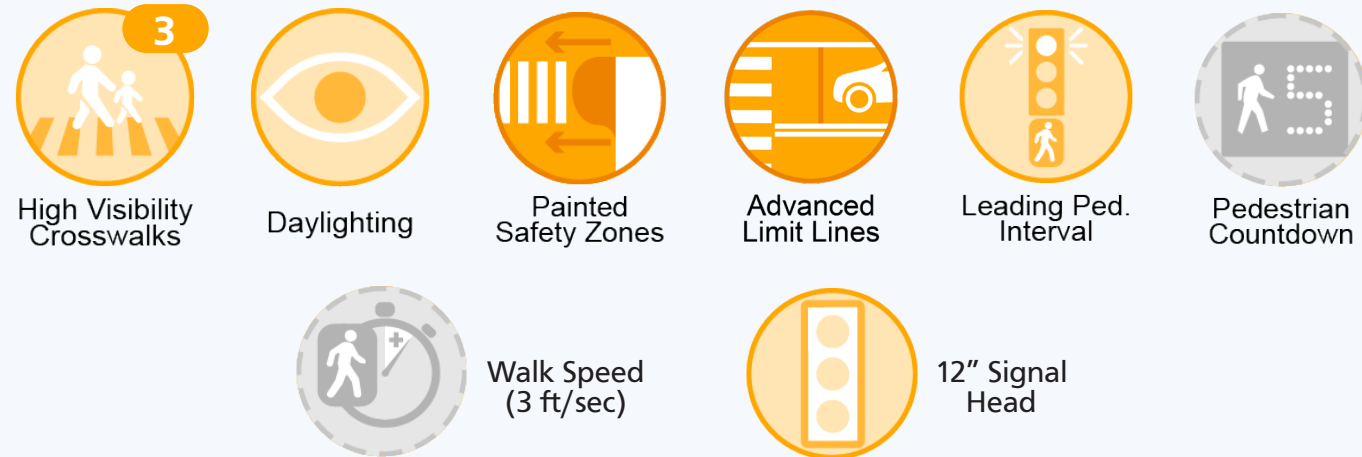
Fatal and Severe Injury Collisions*

2017 - 2022

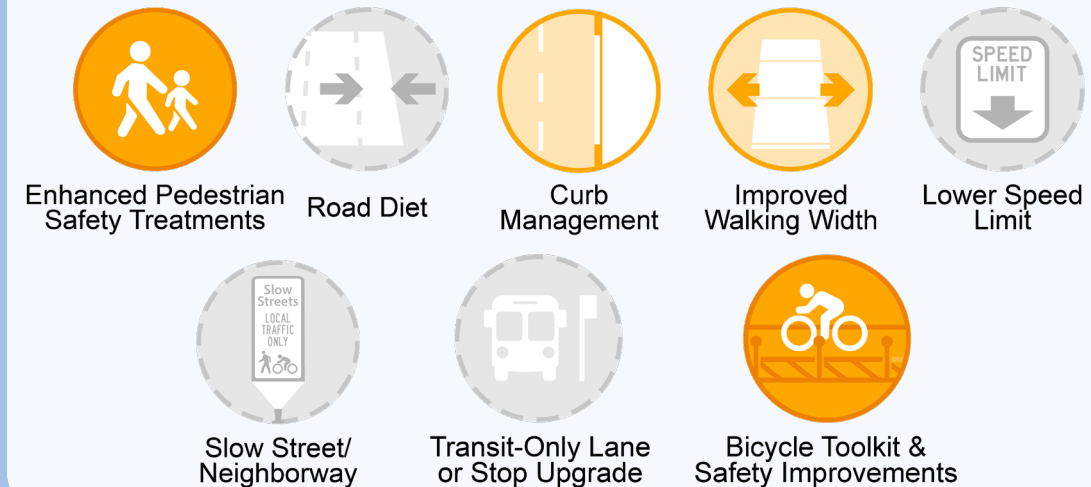


*Extents reflect a sub segment of a longer HIN corridor that has already been treated. Number of collisions shown reflects those that were reported for the high injury segments of the corridor.

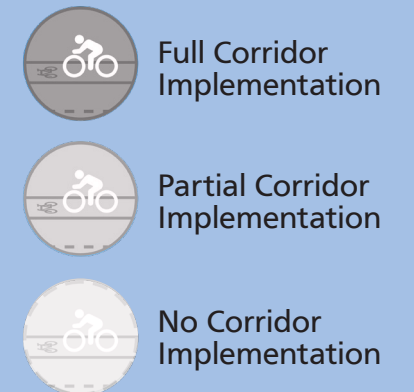
QUICK-BUILD TOOLKIT RECOMMENDATION



FUTURE CORRIDOR CONSIDERATIONS



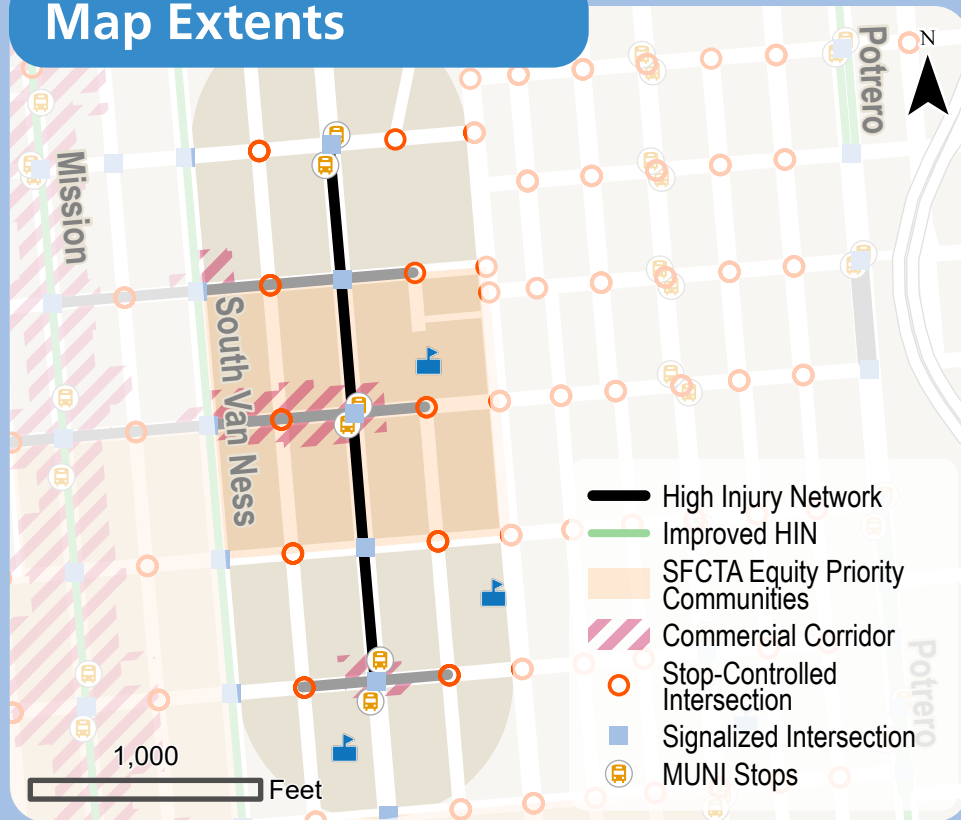
Legend



FOLSOM ST

18th St to 22nd St

Map Extents



Roadway Characteristics



Existing Conditions



School, Park, or Library

Commercial Corridor

Equity Priority Community

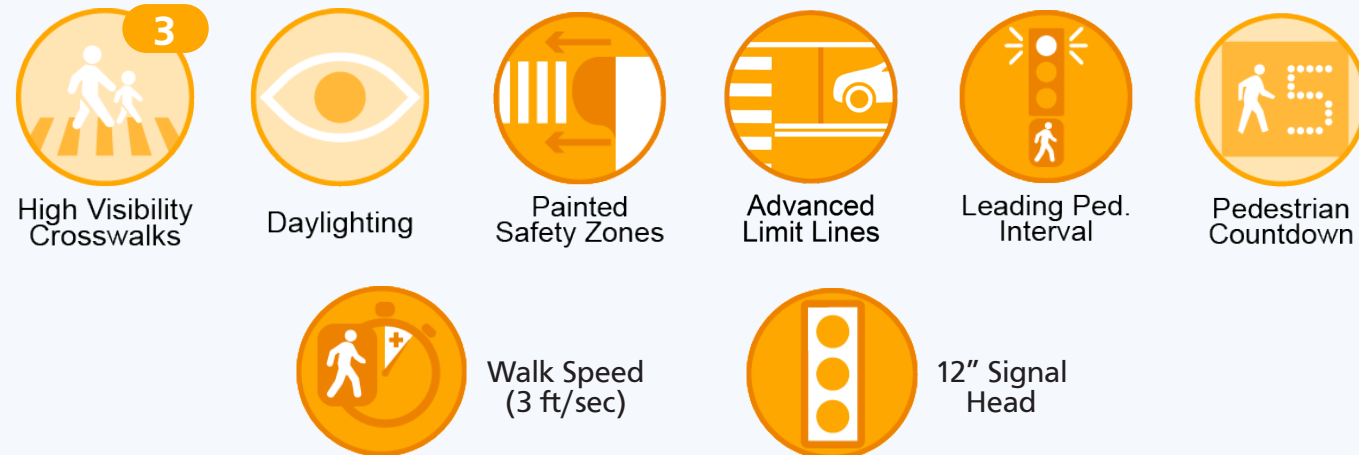
Fatal and Severe Injury Collisions*

2017 - 2022



* Number of collisions shown reflects those that were reported for the high injury segments of the corridor.

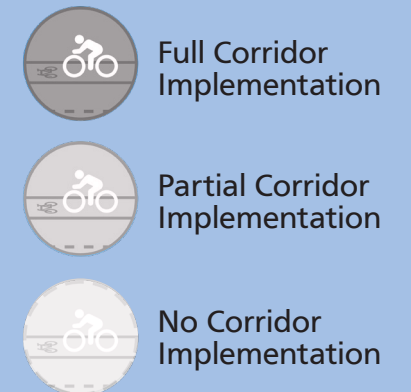
QUICK-BUILD TOOLKIT RECOMMENDATION



FUTURE CORRIDOR CONSIDERATIONS



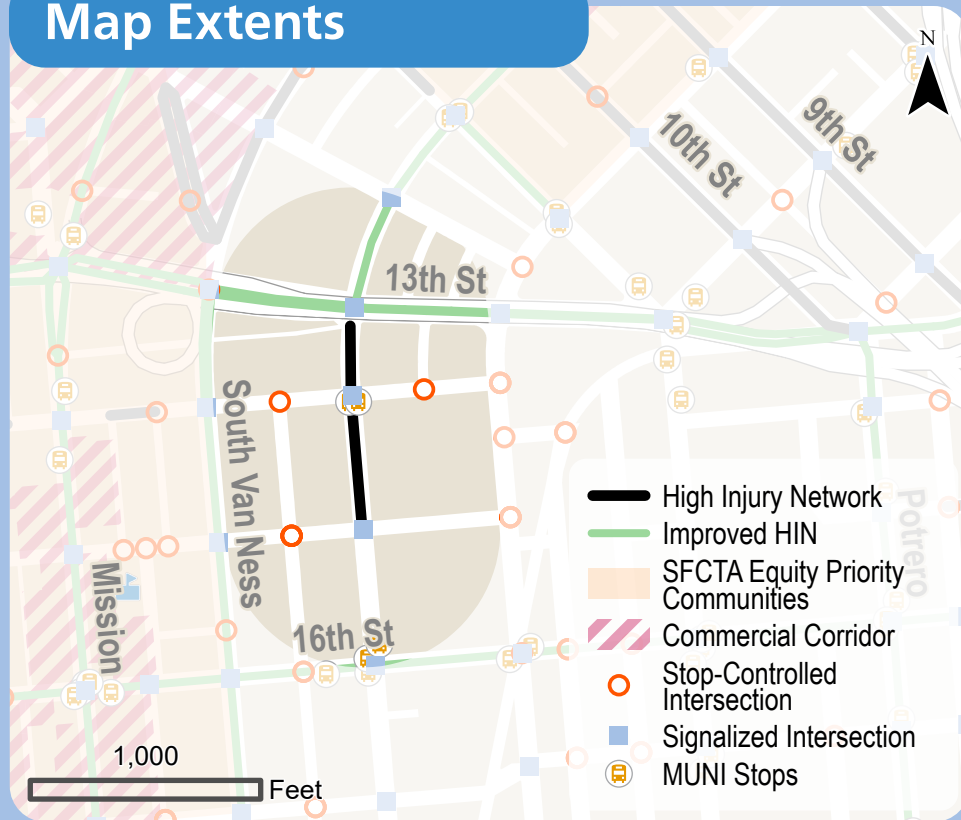
Legend



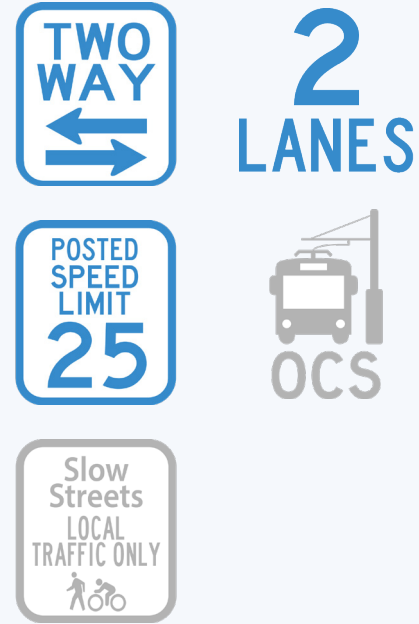
FOLSOM ST

Erie St to 15th St

Map Extents



Roadway Characteristics



Existing Conditions




School, Park, or Library

Commercial Corridor

Equity Priority Community

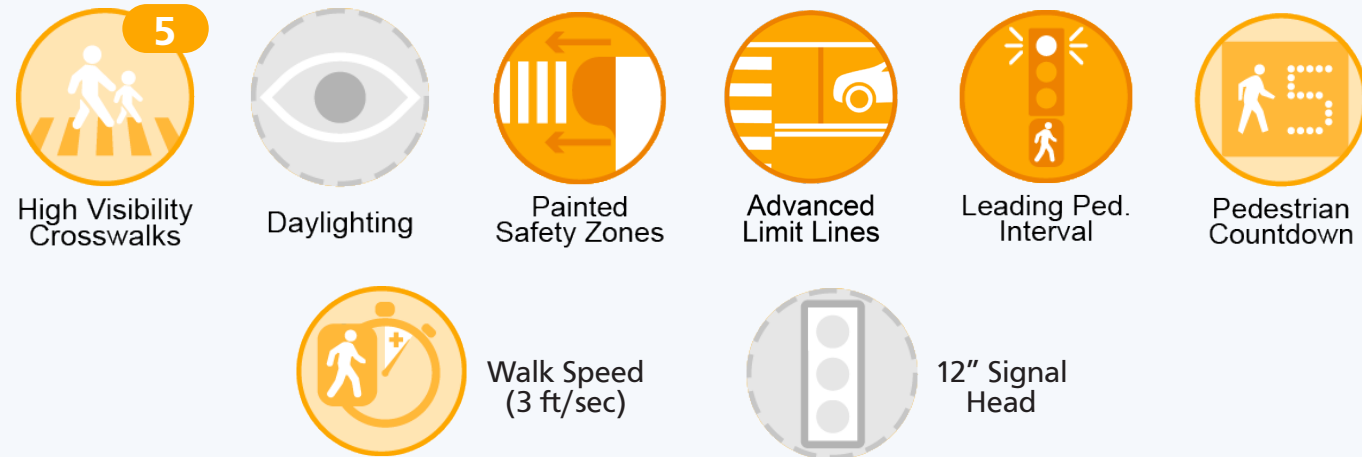
Fatal and Severe Injury Collisions*

2017 - 2022

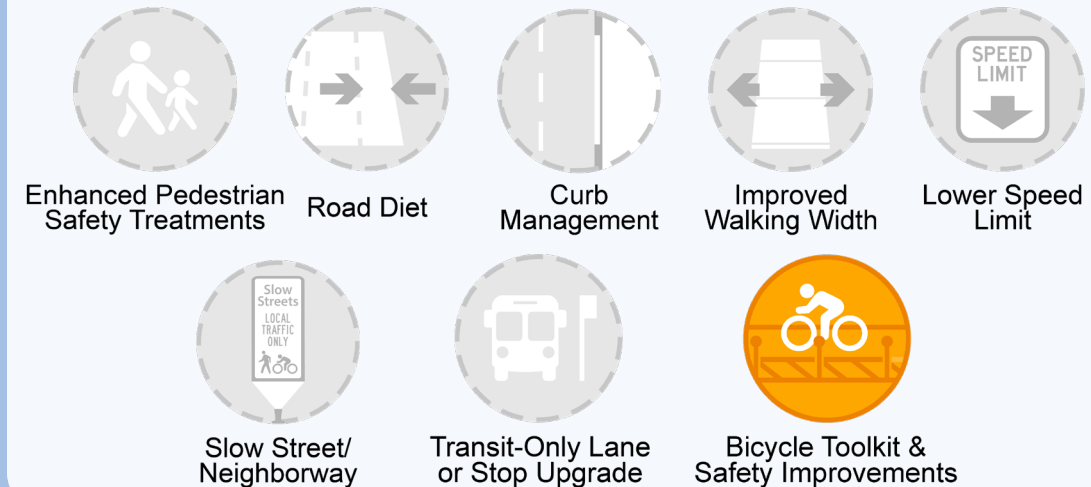


* Number of collisions shown reflects those that were reported for the high injury segments of the corridor.

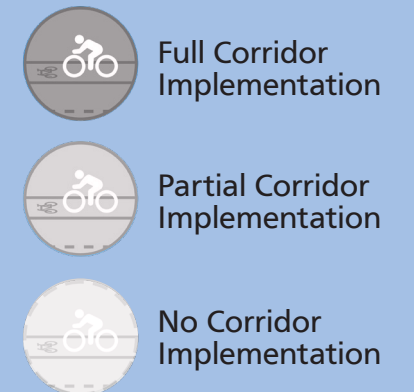
QUICK-BUILD TOOLKIT RECOMMENDATION



FUTURE CORRIDOR CONSIDERATIONS



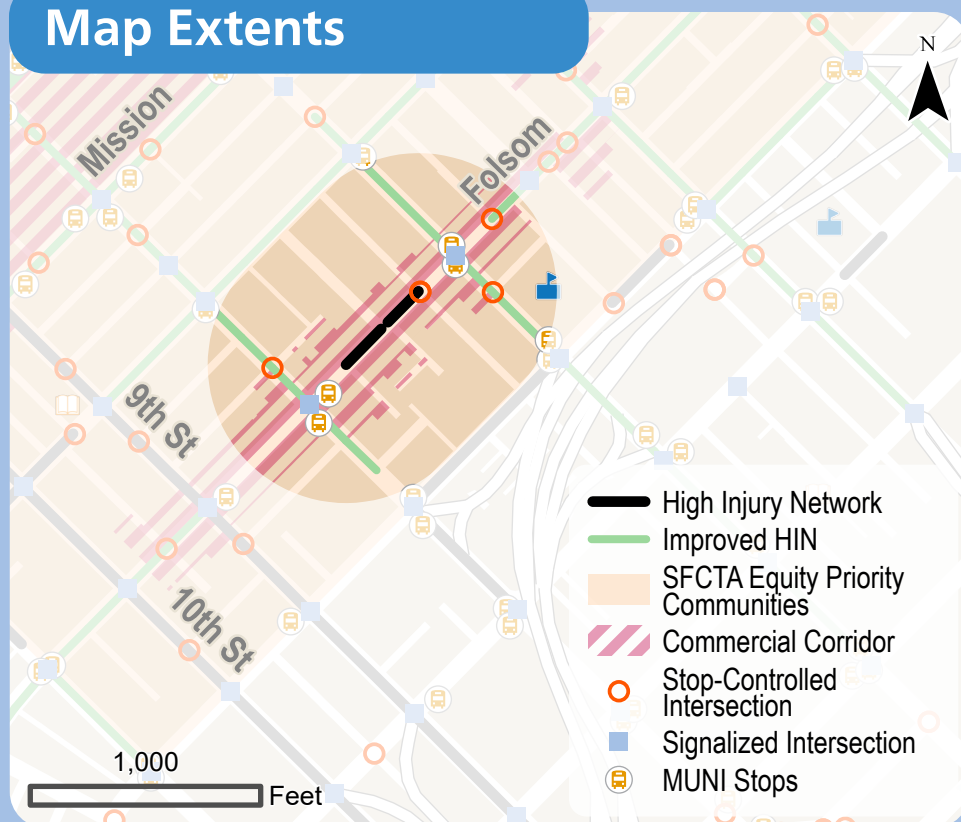
Legend



FOLSOM ST

Rodgers St to Langton St

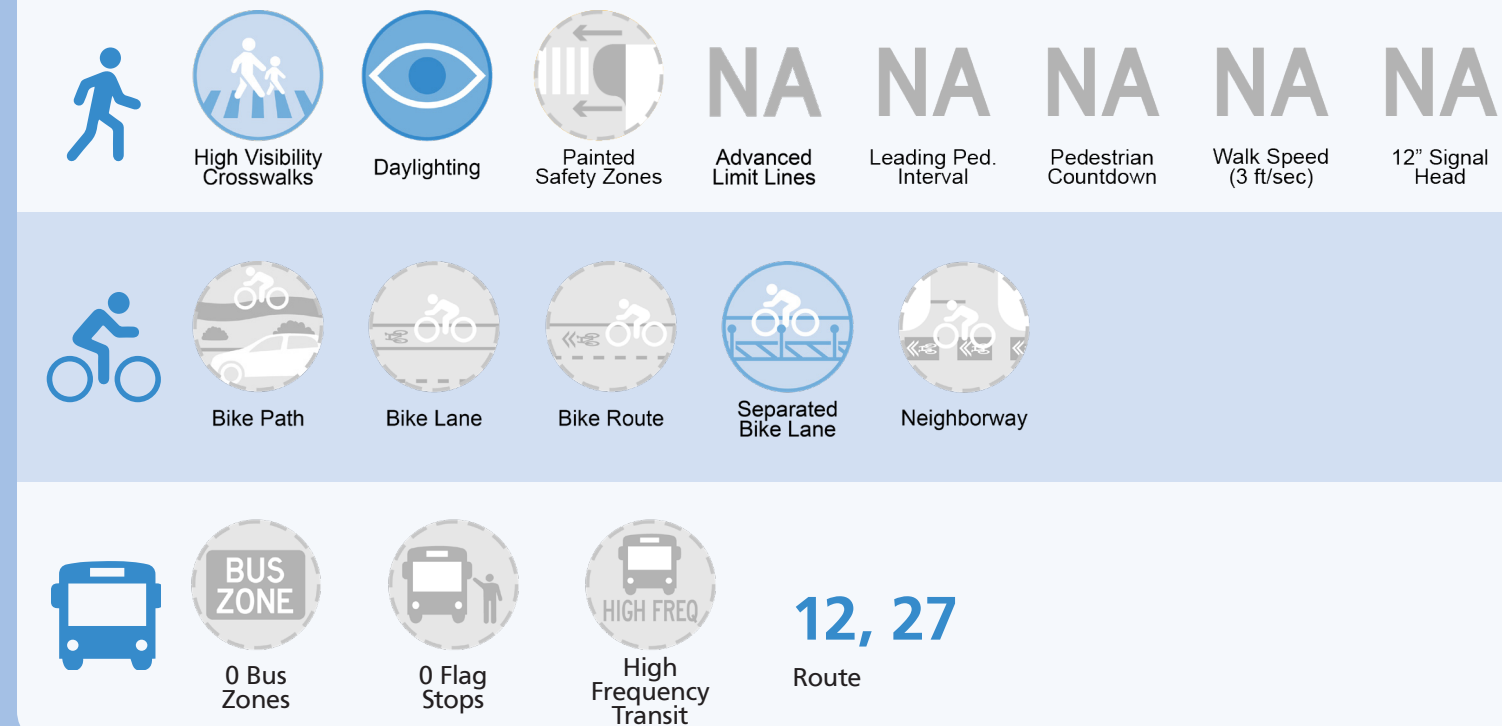
Map Extents



Roadway Characteristics



Existing Conditions



School, Park, or Library ✓

Commercial Corridor ✓

Equity Priority Community ✓

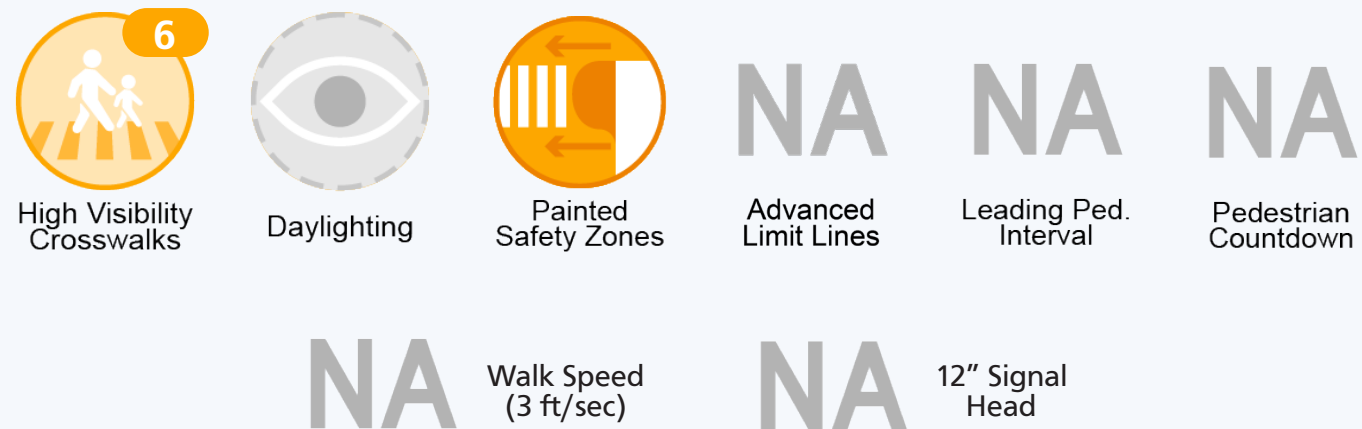
Fatal and Severe Injury Collisions*

2017 - 2022



*Extents reflect a sub segment of a longer HIN corridor that has already been treated. Number of collisions shown reflects those that were reported for the high injury segments of the corridor.

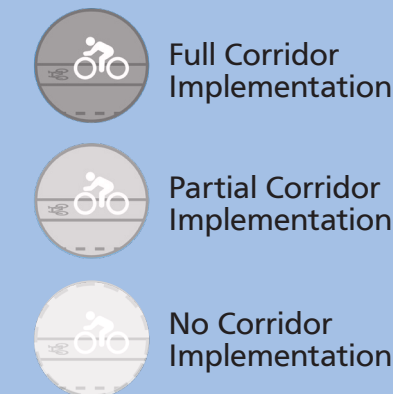
QUICK-BUILD TOOLKIT RECOMMENDATION



FUTURE CORRIDOR CONSIDERATIONS



Legend

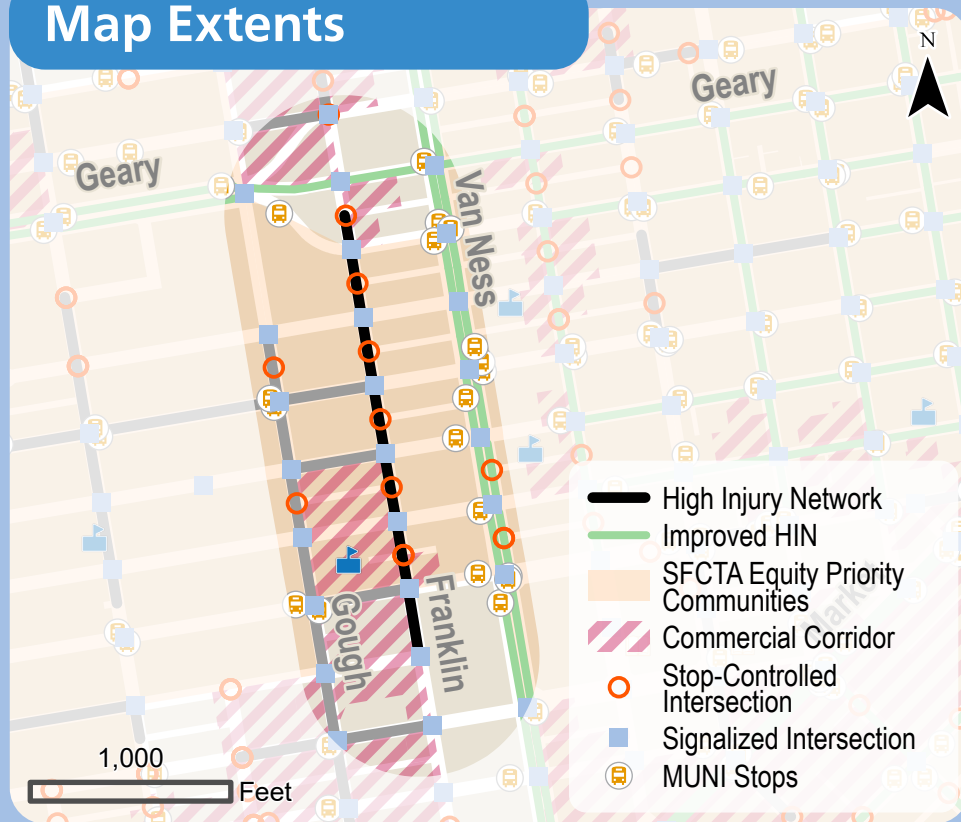


NA indicates not applicable. Treatments apply to signals. No signals along this corridor.

FRANKLIN ST

Myrtle St to Fulton St

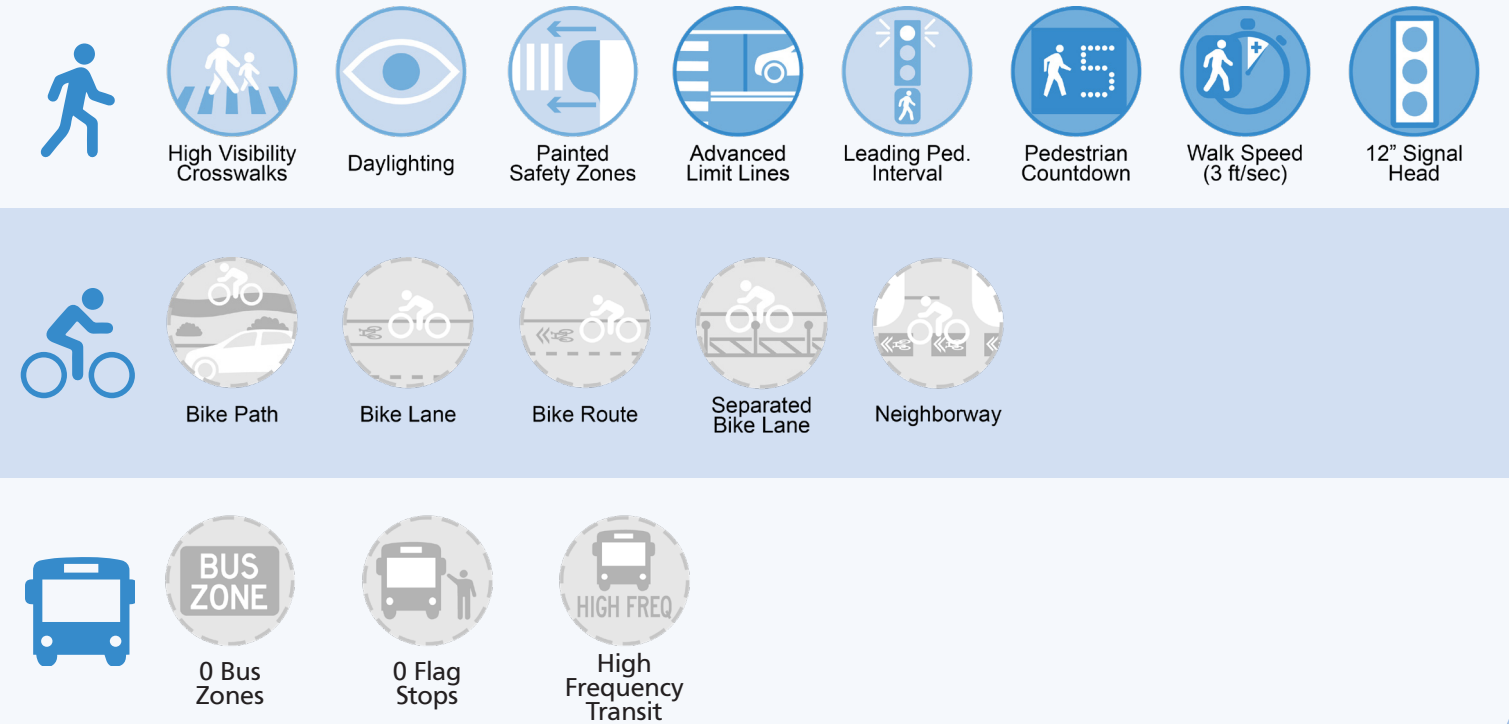
Map Extents



Roadway Characteristics



Existing Conditions



School, Park, or Library ✓

Commercial Corridor ✓

Equity Priority Community ✓

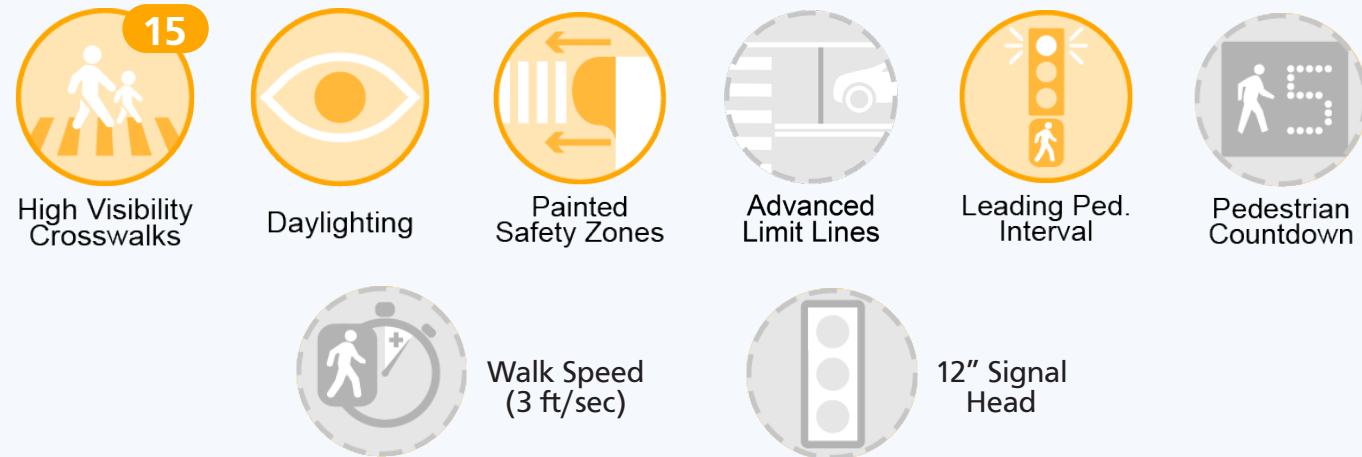
Fatal and Severe Injury Collisions*

2017 - 2022



* Number of collisions shown reflects those that were reported for the high injury segments of the corridor.

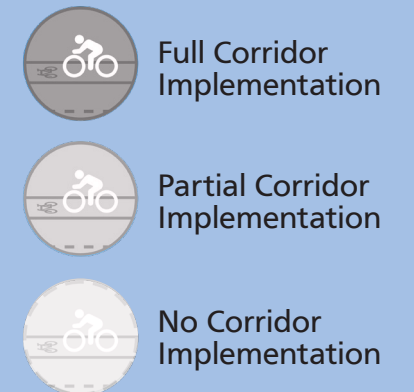
QUICK-BUILD TOOLKIT RECOMMENDATION



FUTURE CORRIDOR CONSIDERATIONS



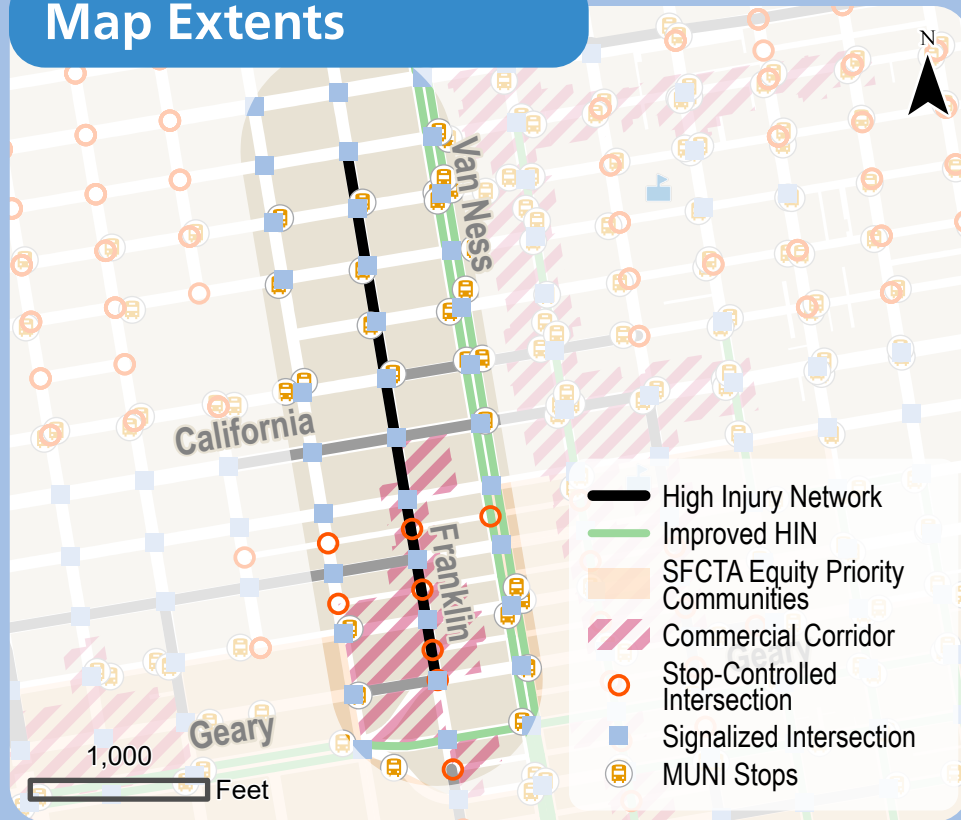
Legend



FRANKLIN ST

Pacific Ave to Post St

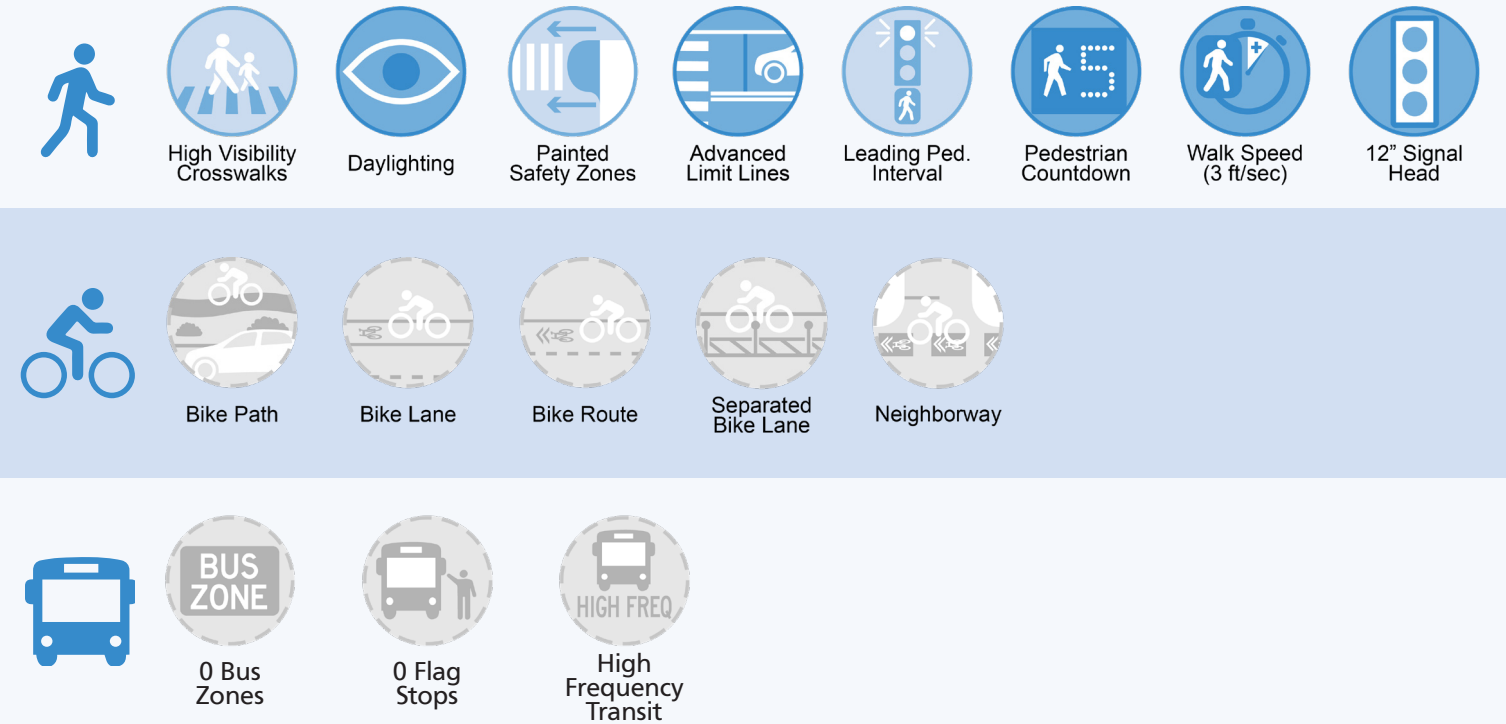
Map Extents



Roadway Characteristics



Existing Conditions



School, Park, or Library

Commercial Corridor

Equity Priority Community

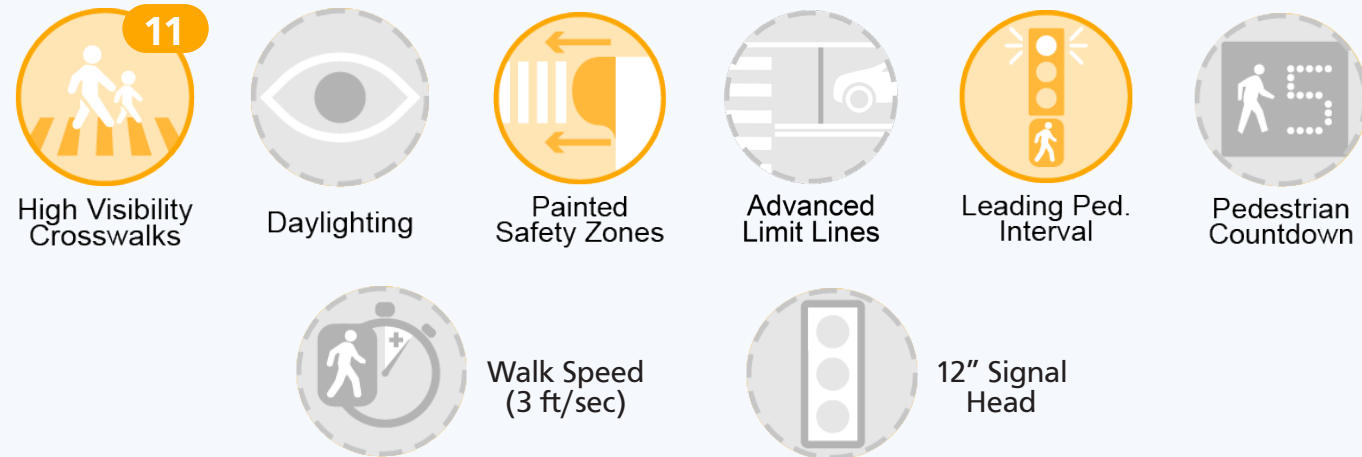
Fatal and Severe Injury Collisions*

2017 - 2022



* Number of collisions shown reflects those that were reported for the high injury segments of the corridor.

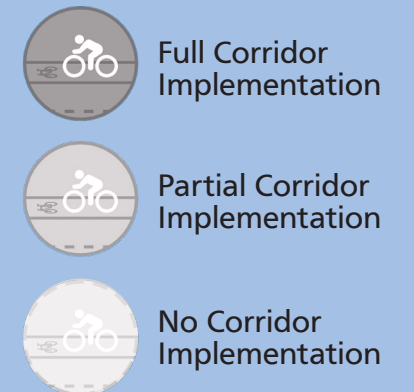
QUICK-BUILD TOOLKIT RECOMMENDATION



FUTURE CORRIDOR CONSIDERATIONS



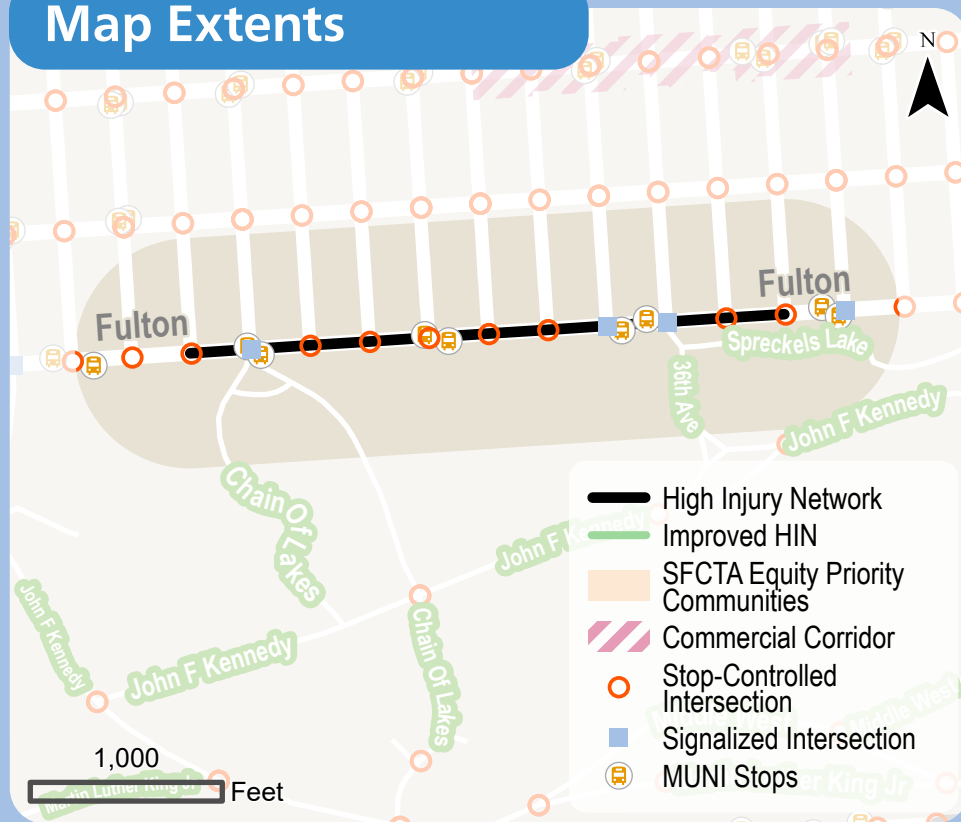
Legend



FULTON ST

34th Ave to 44th Ave

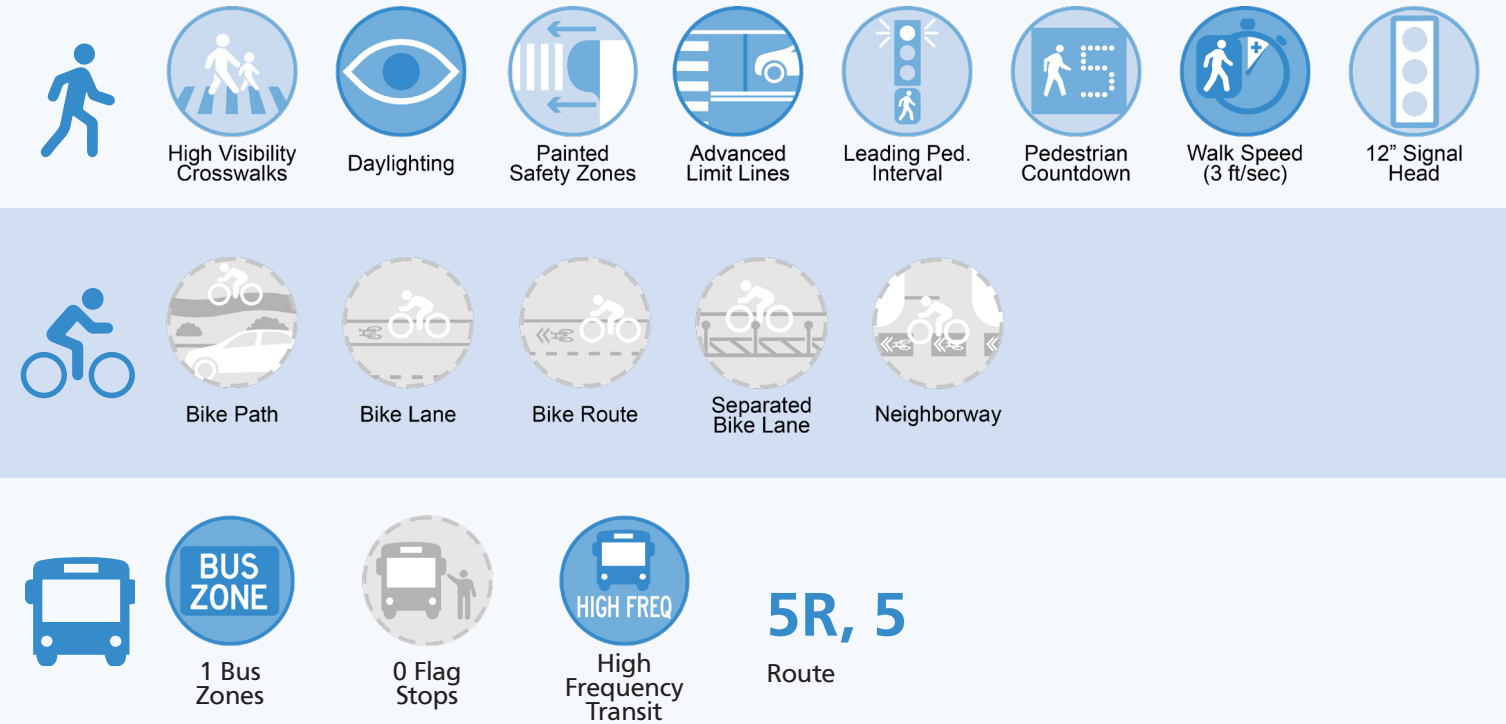
Map Extents



Roadway Characteristics



Existing Conditions



School, Park, or Library

Commercial Corridor

Equity Priority Community

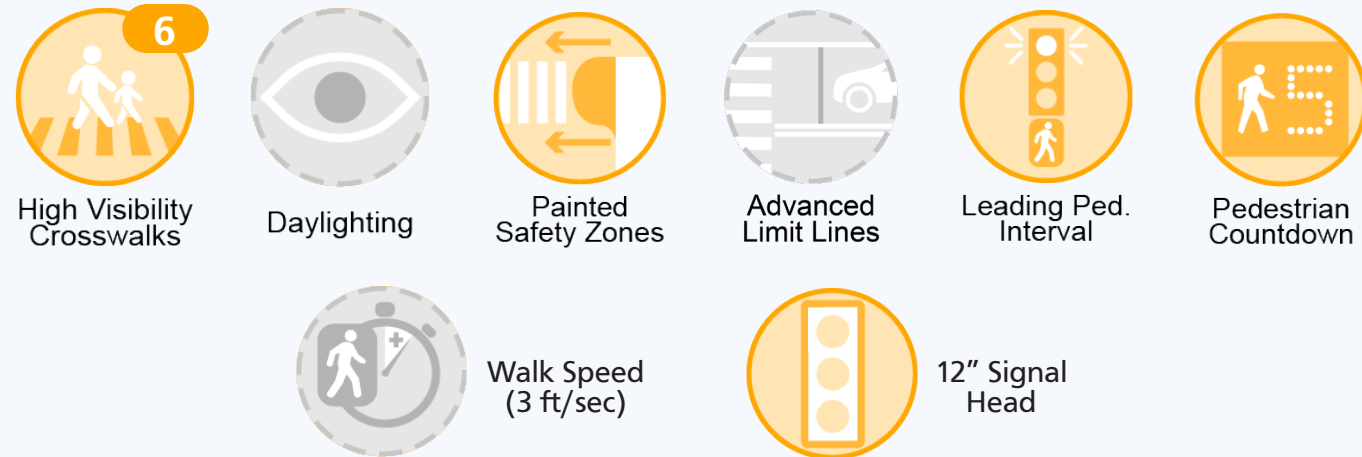
Fatal and Severe Injury Collisions*

2017 - 2022



* Number of collisions shown reflects those that were reported for the high injury segments of the corridor.

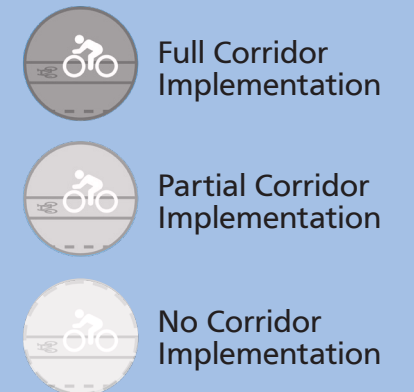
QUICK-BUILD TOOLKIT RECOMMENDATION



FUTURE CORRIDOR CONSIDERATIONS



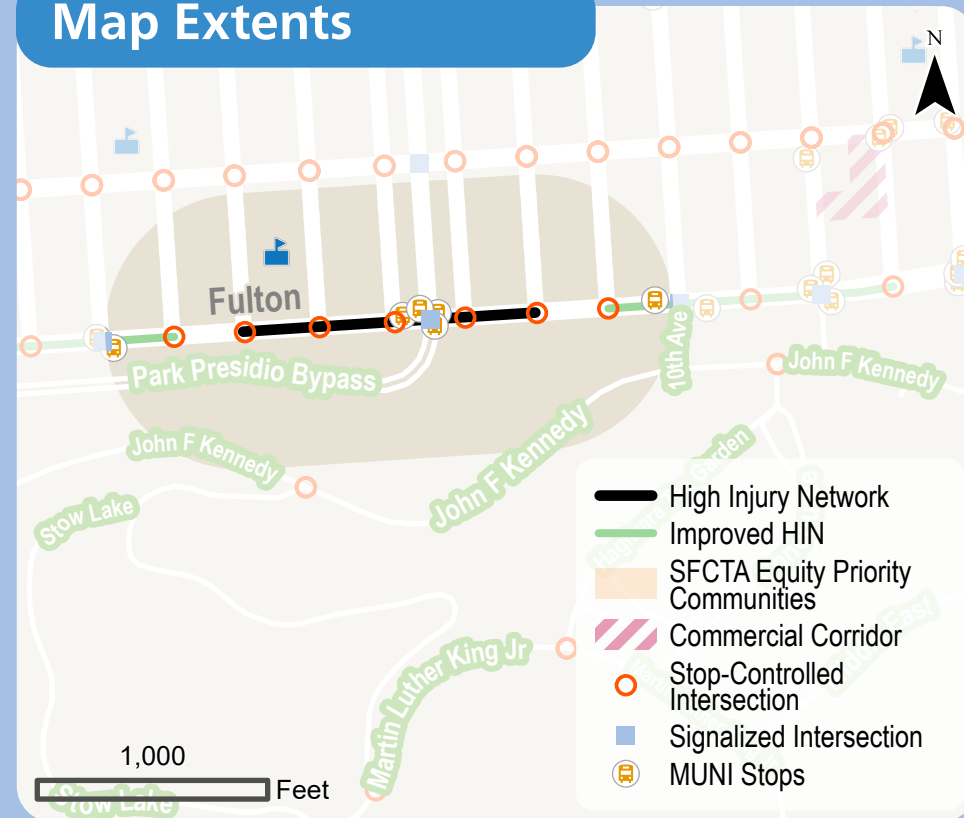
Legend



FULTON ST

12th Ave to 16th Ave

Map Extents



Roadway Characteristics

- TWO WAY** (with arrows pointing left and right)
- 4 LANES**
- POSTED SPEED LIMIT 30**
- OCS** (Overhead Cross Street)
- Slow Streets LOCAL TRAFFIC ONLY** (with pedestrian and bicycle icons)

Existing Conditions

- High Visibility Crosswalks** (3 icons)
- Daylighting** (1 icon)
- Painted Safety Zones** (1 icon)
- Advanced Limit Lines** (1 icon)
- Leading Ped. Interval** (1 icon)
- Pedestrian Countdown** (1 icon)
- Walk Speed (3 ft/sec)** (1 icon)
- 12" Signal Head** (1 icon)
- Bike Path** (1 icon)
- Bike Lane** (1 icon)
- Bike Route** (1 icon)
- Separated Bike Lane** (1 icon)
- Neighborway** (1 icon)
- 2 Bus Zones** (1 icon)
- 1 Flag Stops** (1 icon)
- High Frequency Transit** (1 icon)
- 5R, 5 Route**

School, Park, or Library

Commercial Corridor

Equity Priority Community

Fatal and Severe Injury Collisions*

2017 - 2022



* Number of collisions shown reflects those that were reported for the high injury segments of the corridor.

QUICK-BUILD TOOLKIT RECOMMENDATION

- 3** High Visibility Crosswalks
- Daylighting
- Painted Safety Zones
- Advanced Limit Lines
- Leading Ped. Interval
- Pedestrian Countdown
- Walk Speed (3 ft/sec)
- 12" Signal Head

FUTURE CORRIDOR CONSIDERATIONS

- Enhanced Pedestrian Safety Treatments
- Road Diet
- Curb Management
- Improved Walking Width
- Lower Speed Limit
- Slow Street/Neighborway
- Transit-Only Lane or Stop Upgrade
- Bicycle Toolkit & Safety Improvements

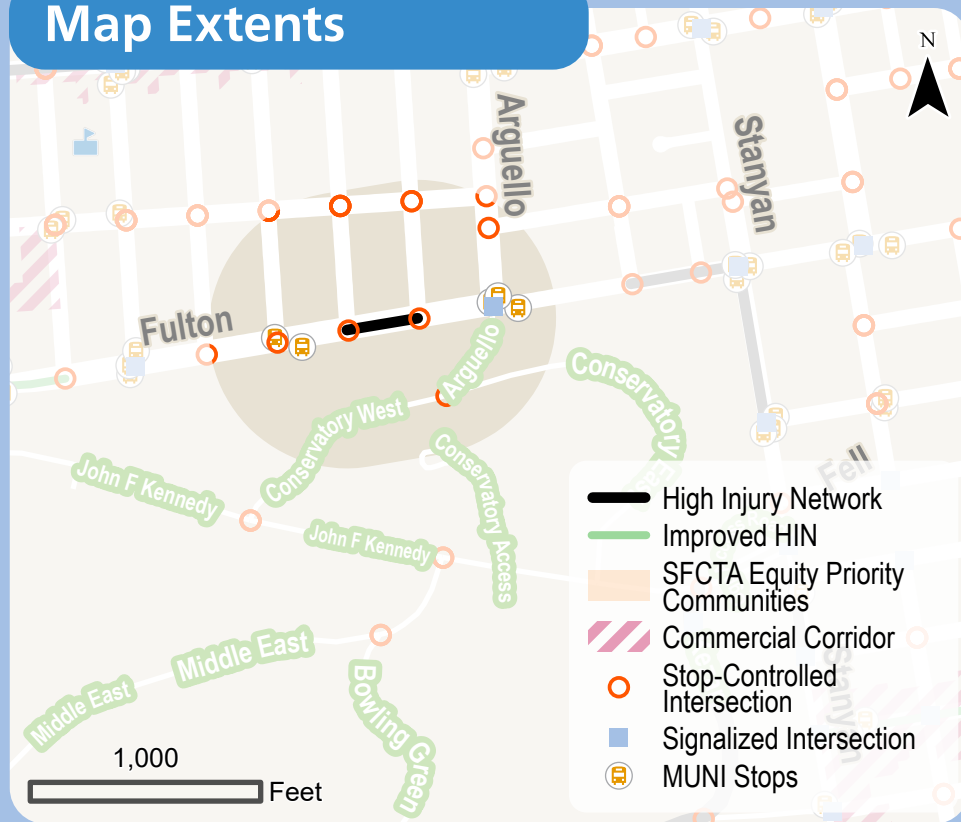
Legend

- Full Corridor Implementation
- Partial Corridor Implementation
- No Corridor Implementation

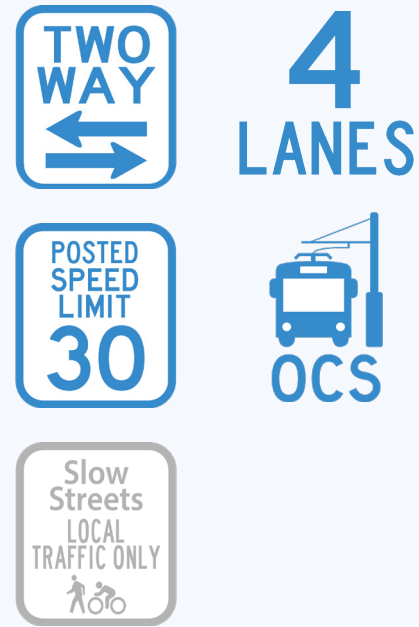
FULTON ST

2nd Ave to 3rd Ave

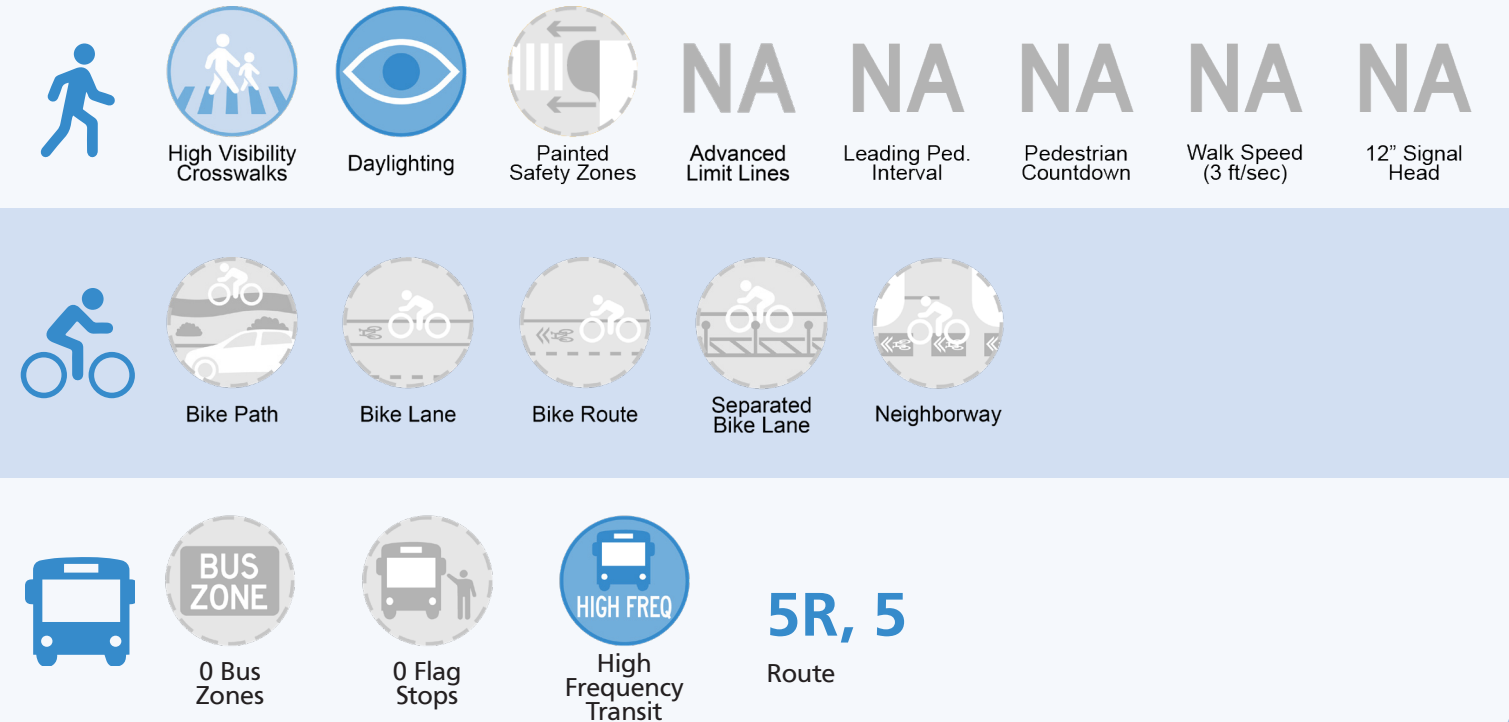
Map Extents



Roadway Characteristics



Existing Conditions




School, Park, or Library

Commercial Corridor

Equity Priority Community

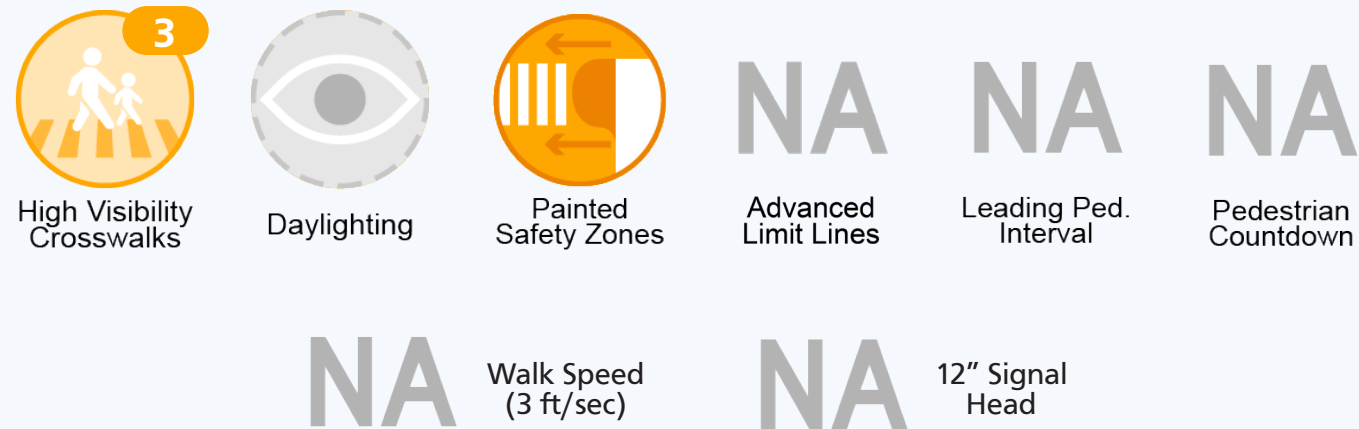
Fatal and Severe Injury Collisions*

2017 - 2022



*Extents reflect a sub segment of a longer HIN corridor that has already been treated. Number of collisions shown reflects those that were reported for the high injury segments of the corridor.

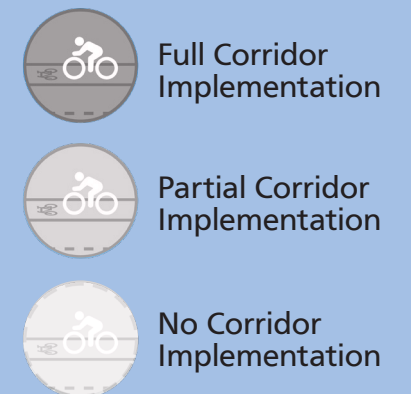
QUICK-BUILD TOOLKIT RECOMMENDATION



FUTURE CORRIDOR CONSIDERATIONS



Legend

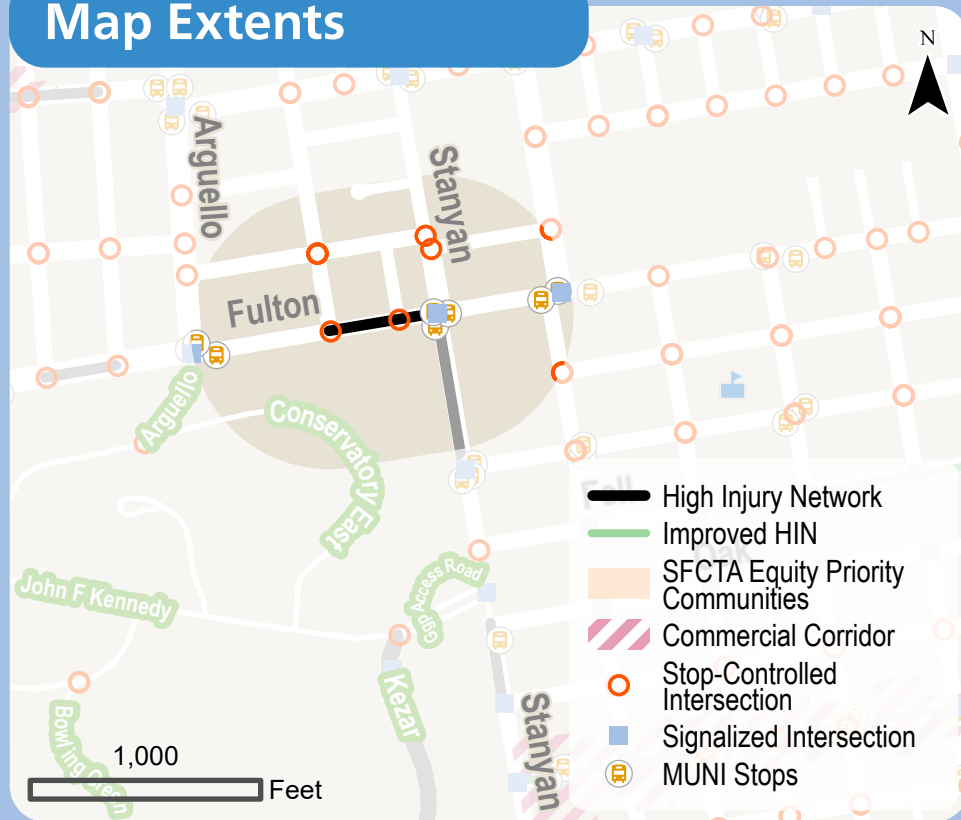


NA indicates not applicable. Treatments apply to signals. No signals along this corridor.

FULTON ST

Willard St to Stanyan St

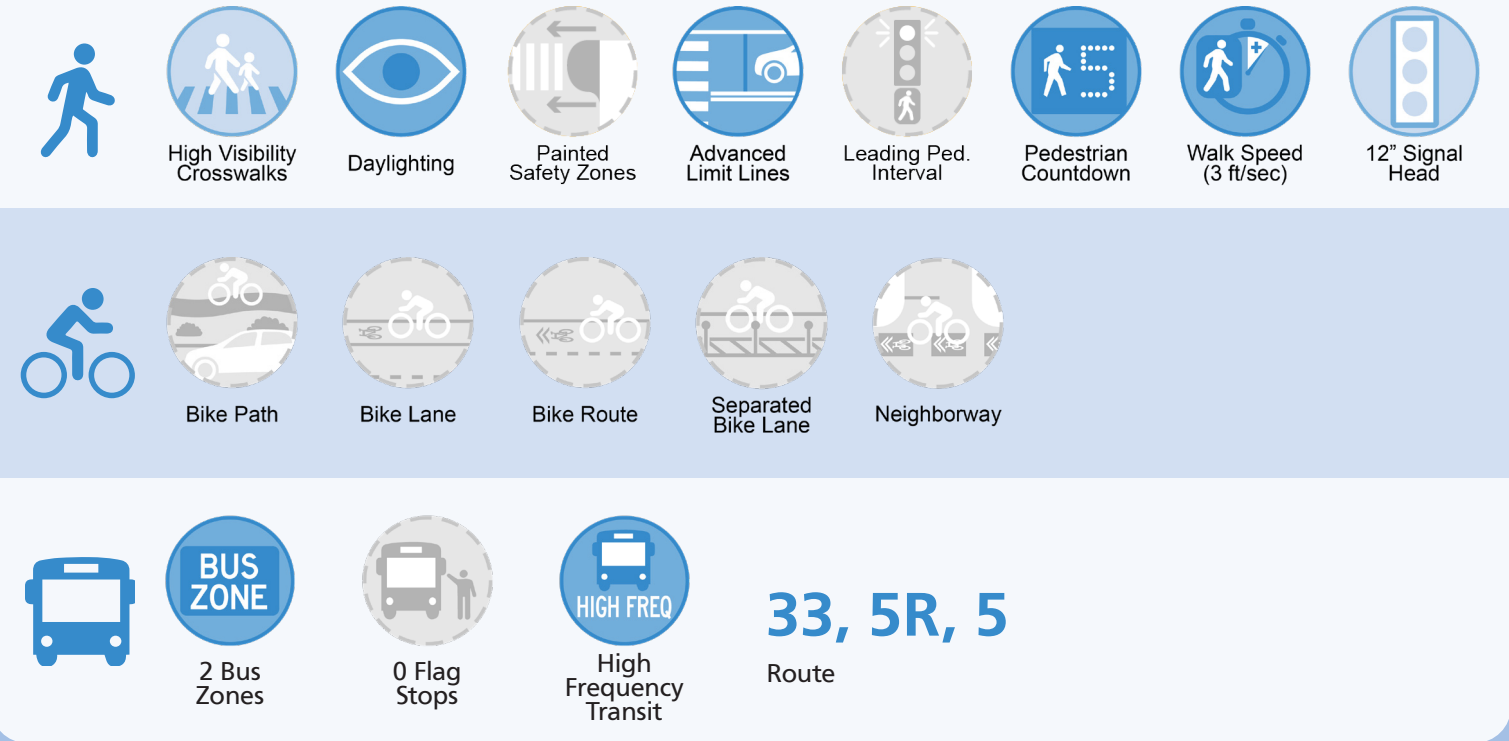
Map Extents



Roadway Characteristics



Existing Conditions



School, Park, or Library

Commercial Corridor

Equity Priority Community

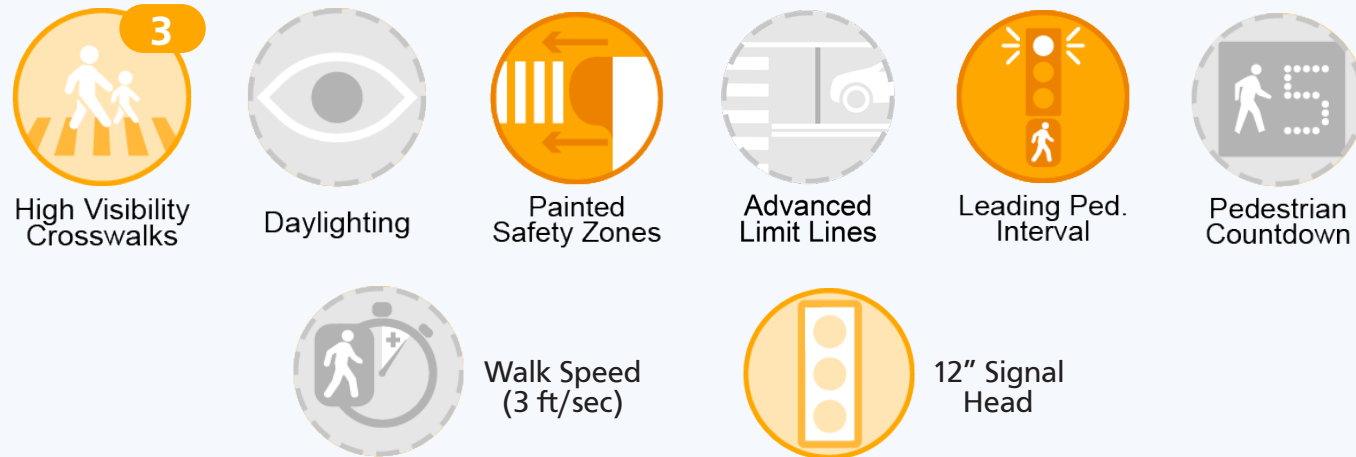
Fatal and Severe Injury Collisions*

2017 - 2022



* Number of collisions shown reflects those that were reported for the high injury segments of the corridor.

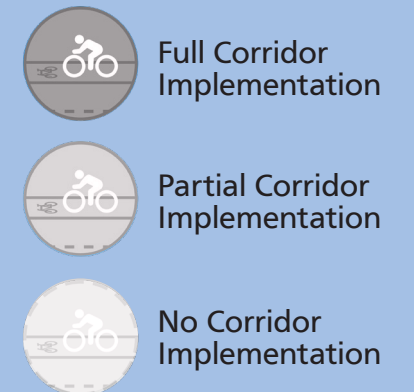
QUICK-BUILD TOOLKIT RECOMMENDATION



FUTURE CORRIDOR CONSIDERATIONS



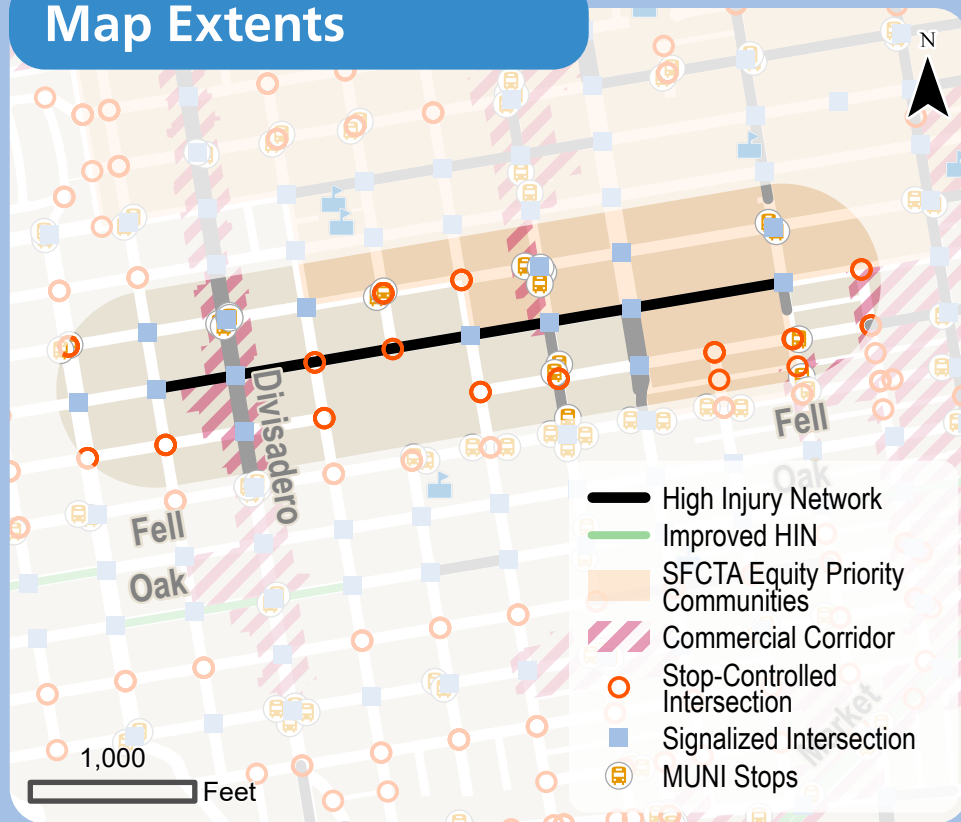
Legend



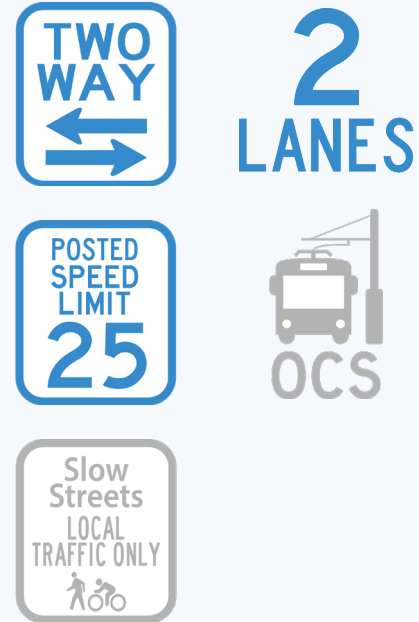
FULTON ST

Laguna St to Broderick St

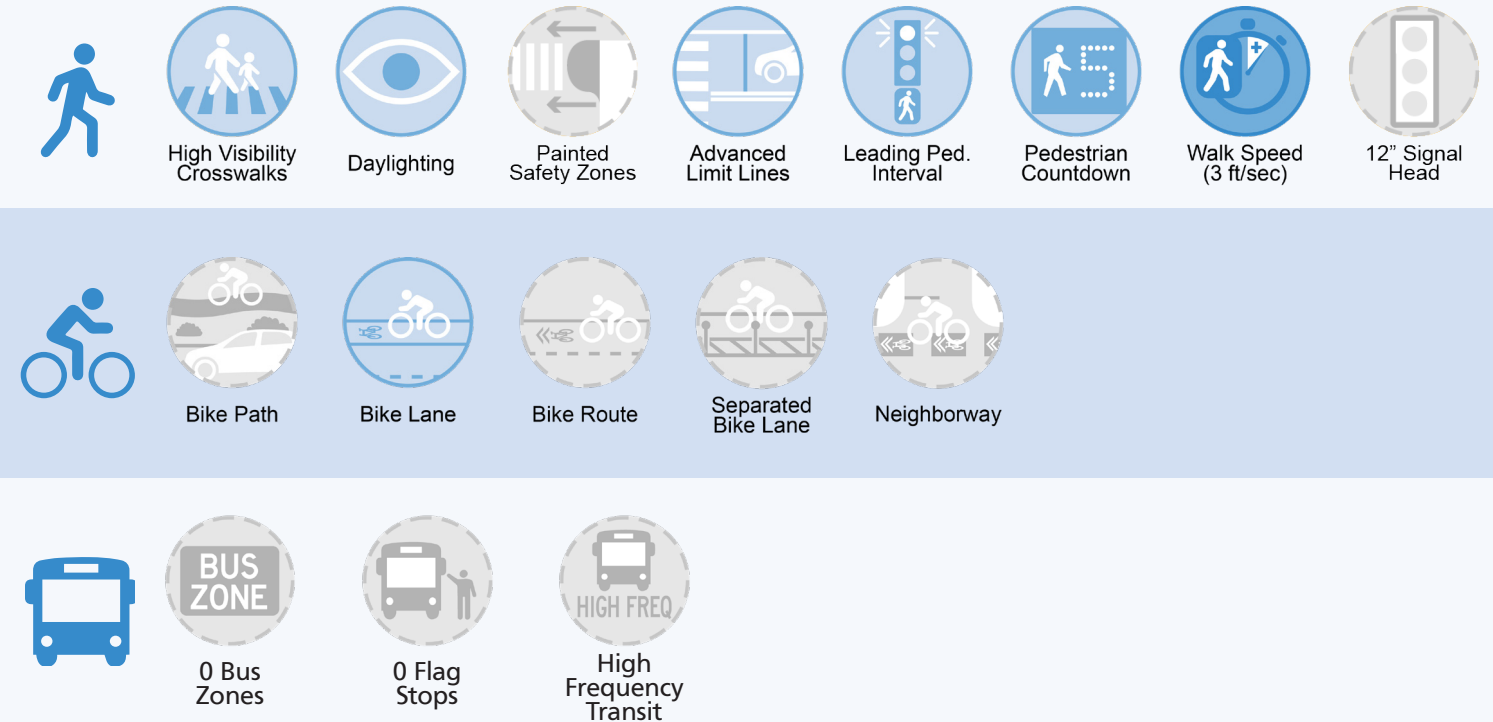
Map Extents



Roadway Characteristics



Existing Conditions




School, Park, or Library

Commercial Corridor

Equity Priority Community

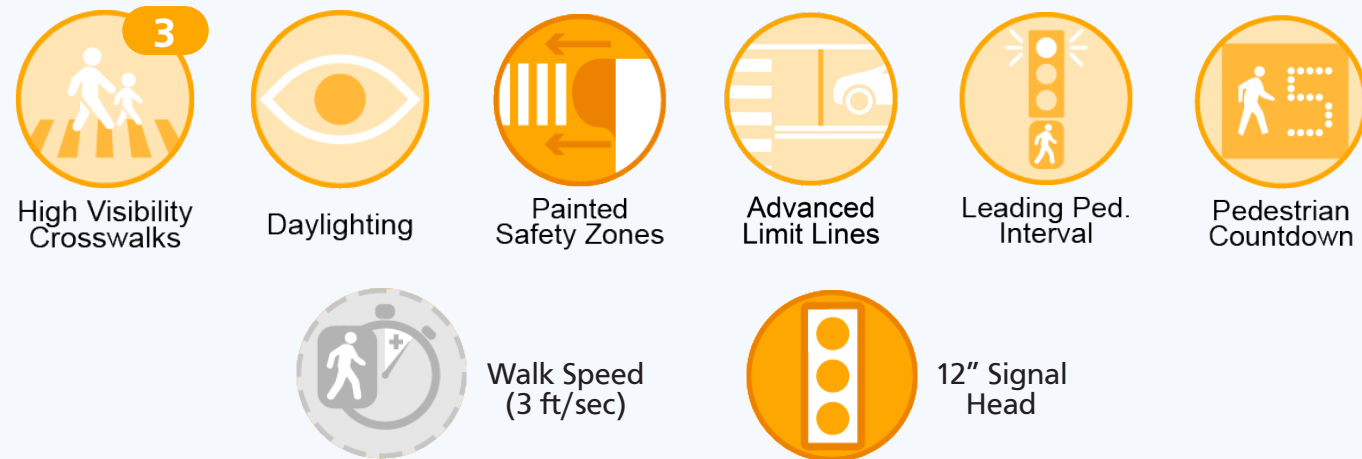
Fatal and Severe Injury Collisions*

2017 - 2022



* Number of collisions shown reflects those that were reported for the high injury segments of the corridor.

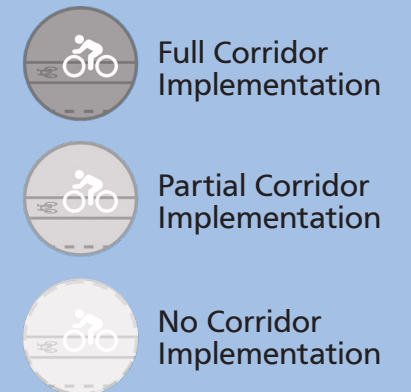
QUICK-BUILD TOOLKIT RECOMMENDATION



FUTURE CORRIDOR CONSIDERATIONS



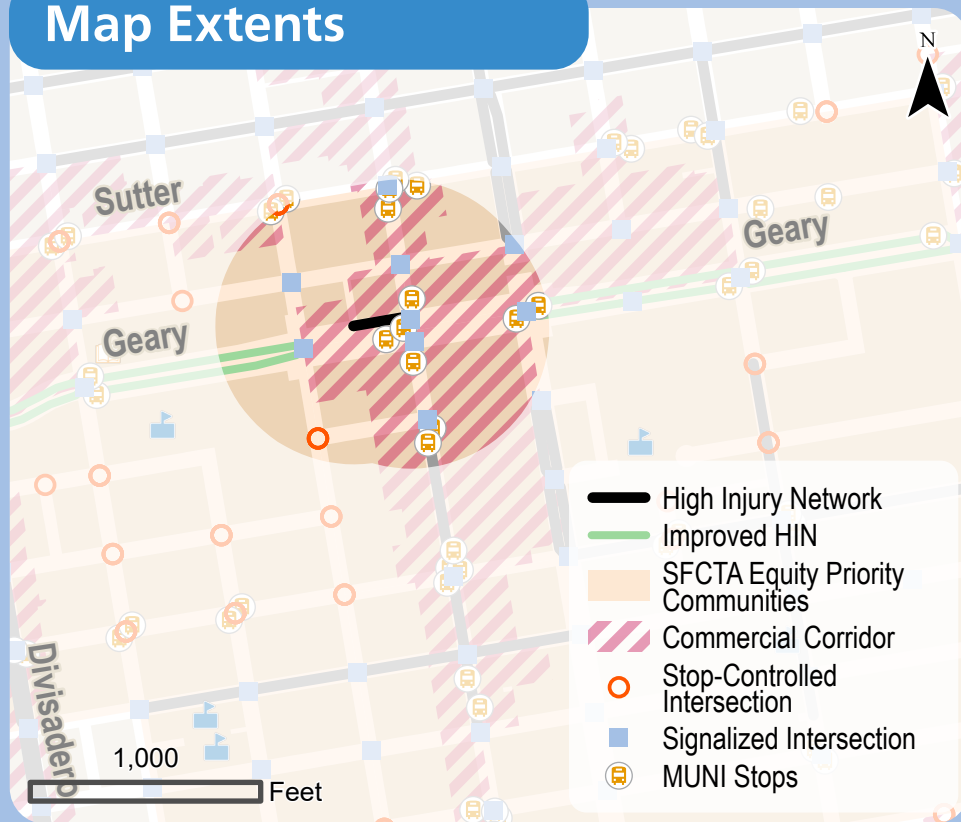
Legend



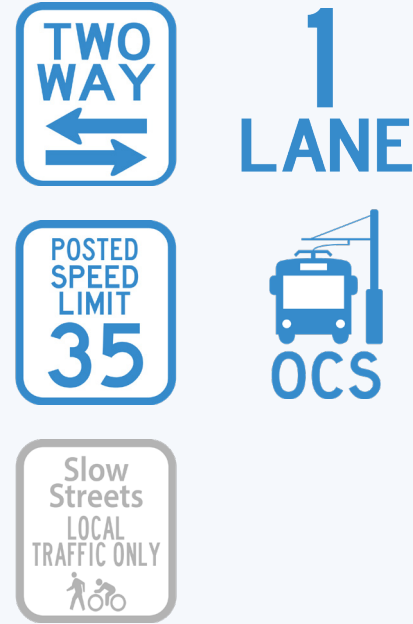
GEARY BLVD (FRONTAGE ROAD)

Boswell St to Fillmore St

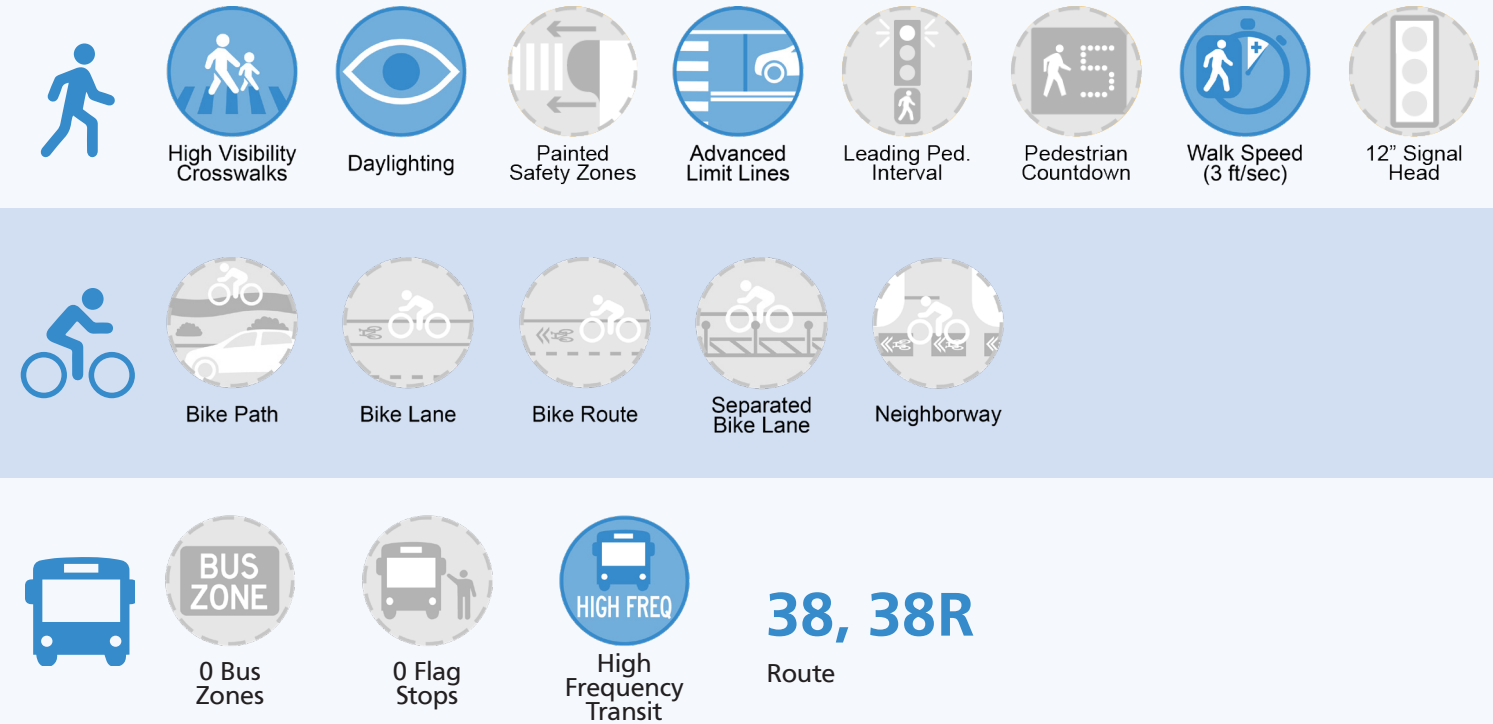
Map Extents



Roadway Characteristics



Existing Conditions



School, Park, or Library ✓

Commercial Corridor ✓

Equity Priority Community ✓

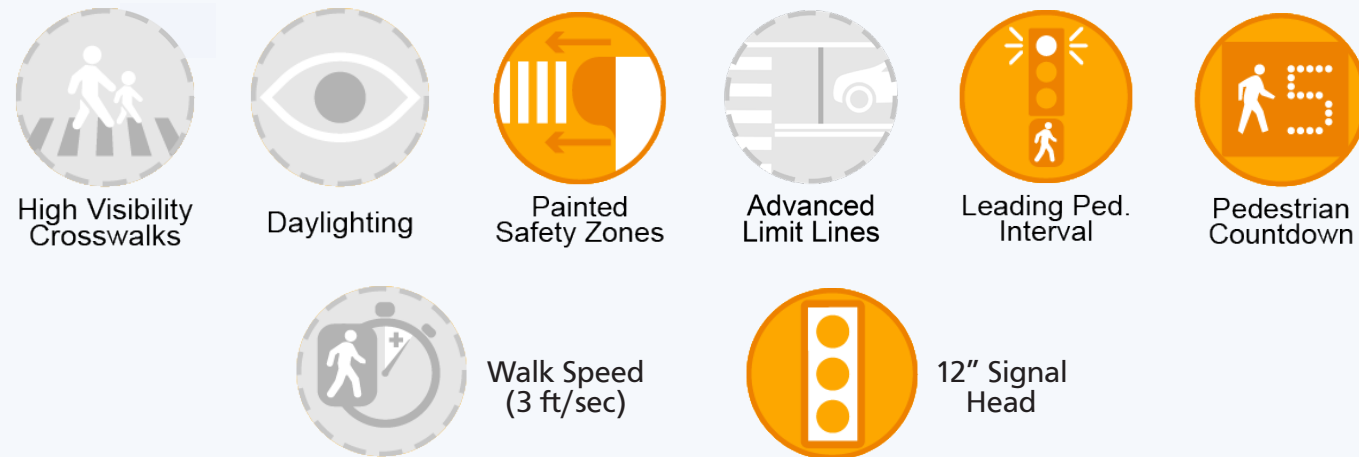
Fatal and Severe Injury Collisions*

2017 - 2022



*Extents reflect a sub segment of a longer HIN corridor that has already been treated. Number of collisions shown reflects those that were reported for the high injury segments of the corridor.

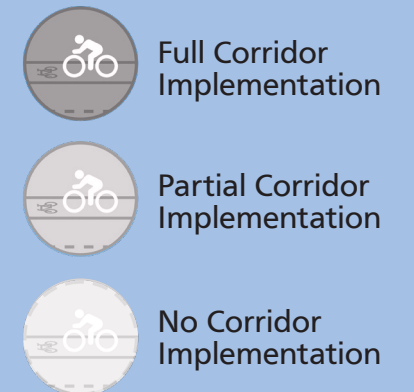
QUICK-BUILD TOOLKIT RECOMMENDATION



FUTURE CORRIDOR CONSIDERATIONS



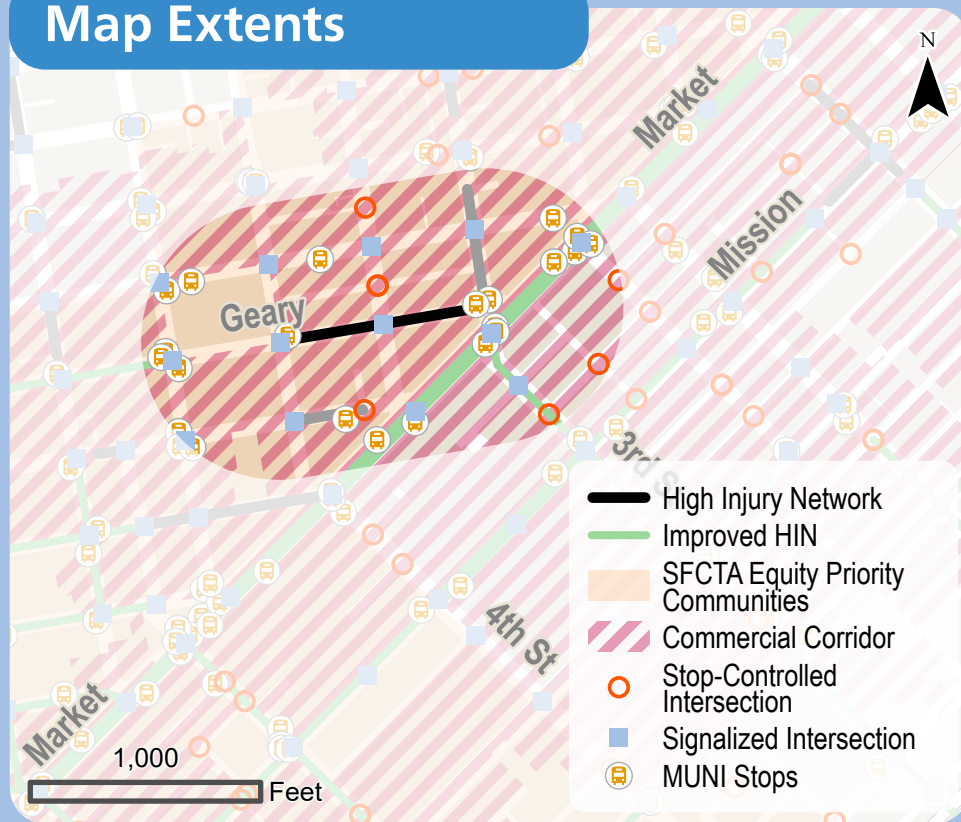
Legend



GEARY ST

Stockton St to Kearny St

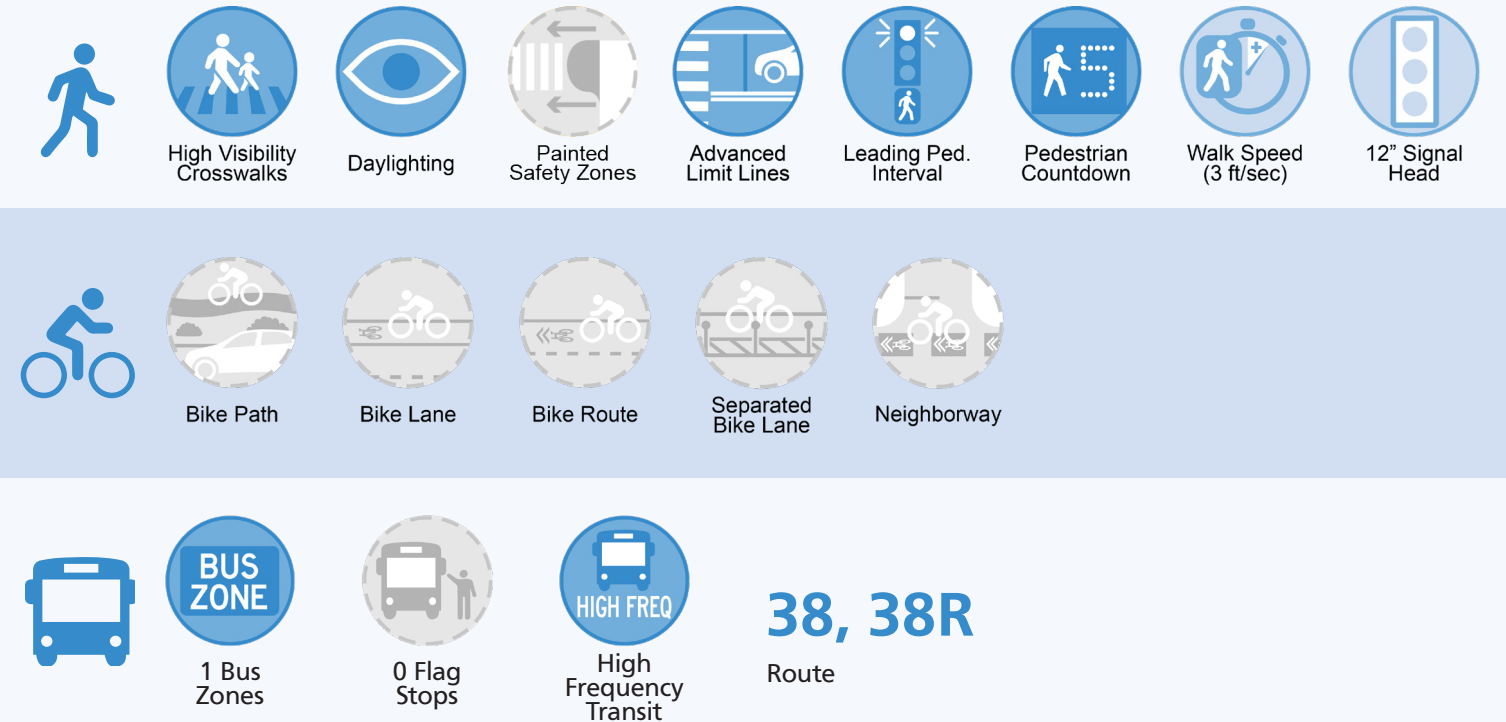
Map Extents



Roadway Characteristics



Existing Conditions



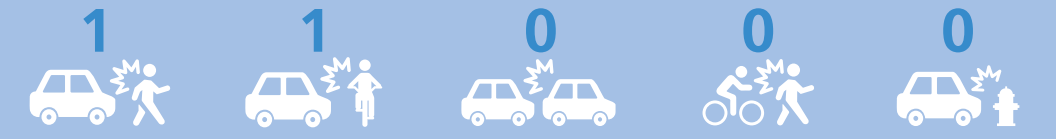
School, Park, or Library

Commercial Corridor ✓

Equity Priority Community ✓

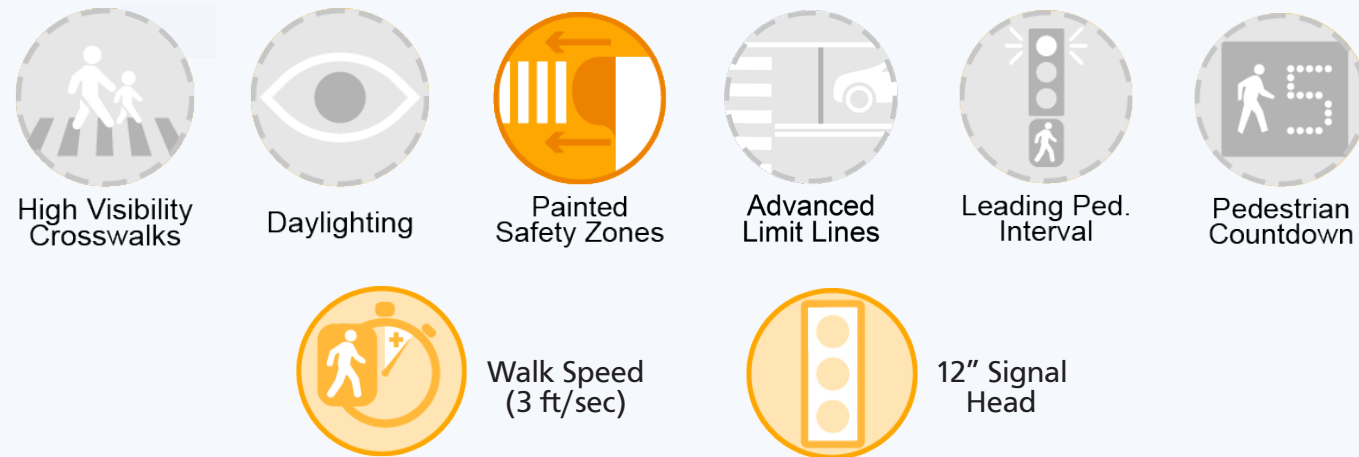
Fatal and Severe Injury Collisions*

2017 - 2022

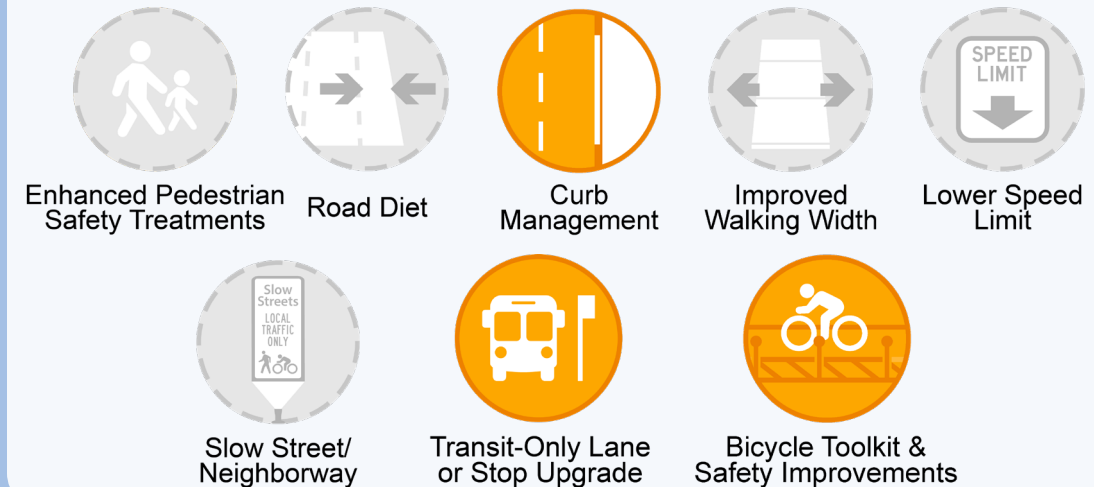


* Number of collisions shown reflects those that were reported for the high injury segments of the corridor.

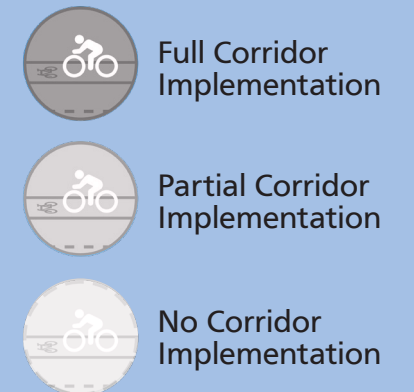
QUICK-BUILD TOOLKIT RECOMMENDATION



FUTURE CORRIDOR CONSIDERATIONS



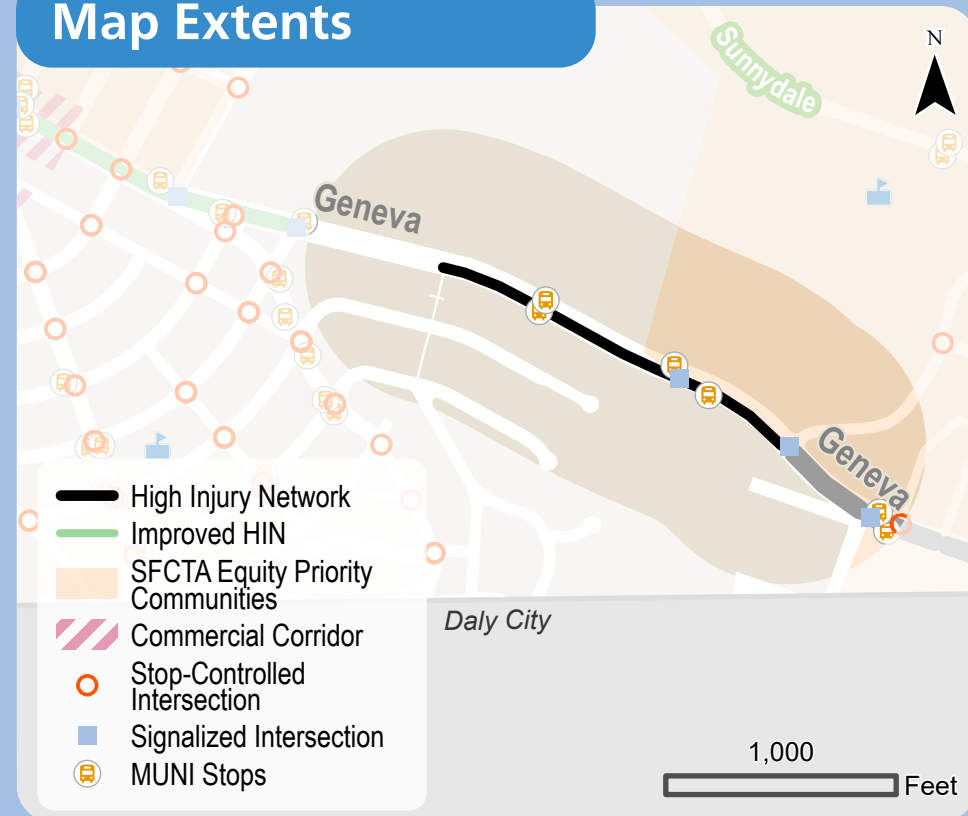
Legend



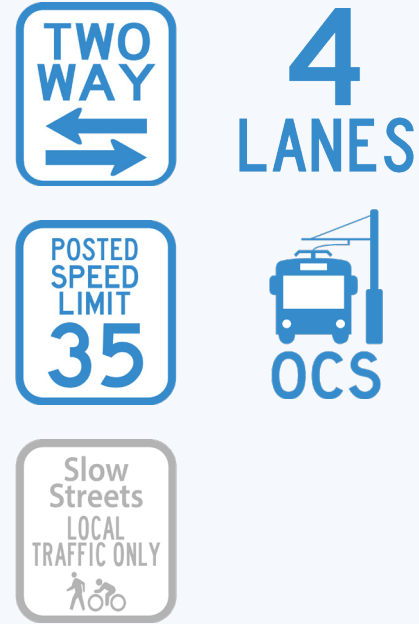
GENEVA AVE

Brookdale Ave to Prague St (almost)

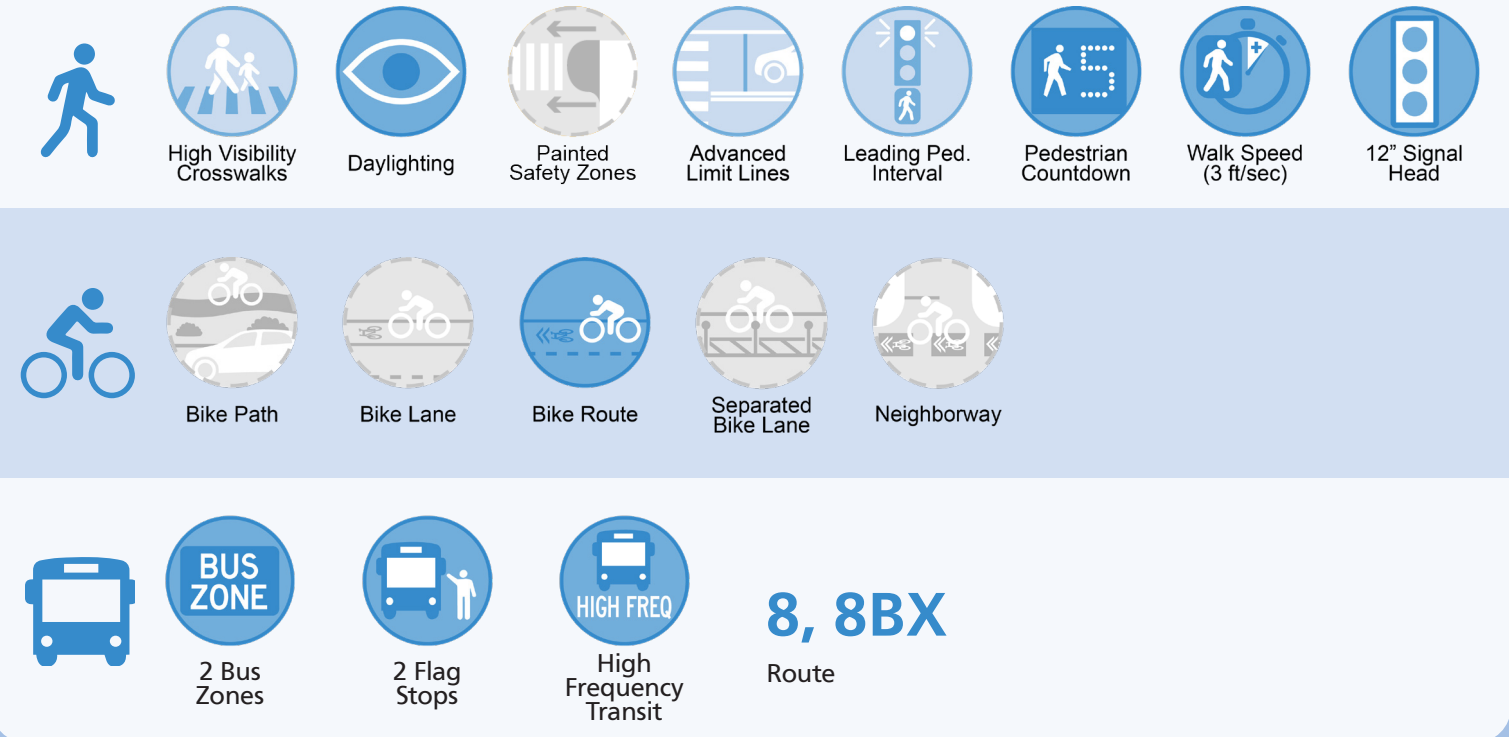
Map Extents



Roadway Characteristics



Existing Conditions



School, Park, or Library

Commercial Corridor

Equity Priority Community

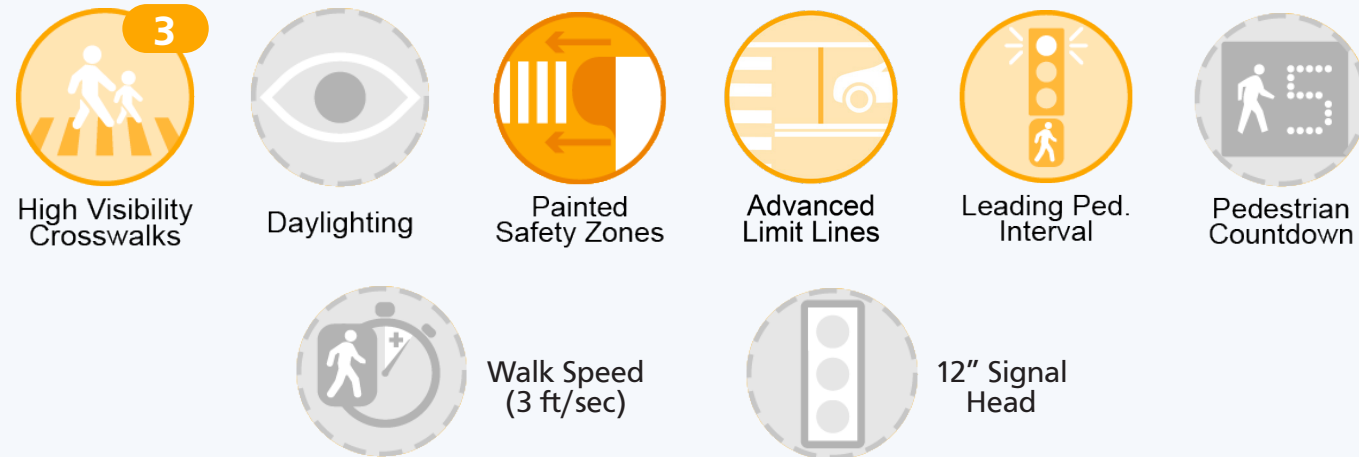
Fatal and Severe Injury Collisions*

2017 - 2022



* Number of collisions shown reflects those that were reported for the high injury segments of the corridor.

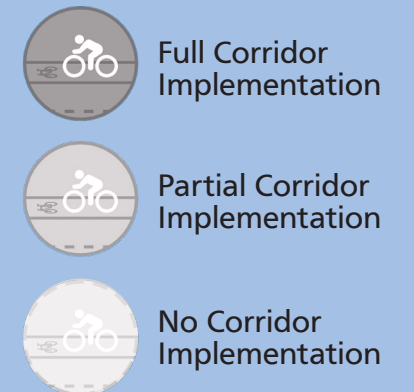
QUICK-BUILD TOOLKIT RECOMMENDATION



FUTURE CORRIDOR CONSIDERATIONS



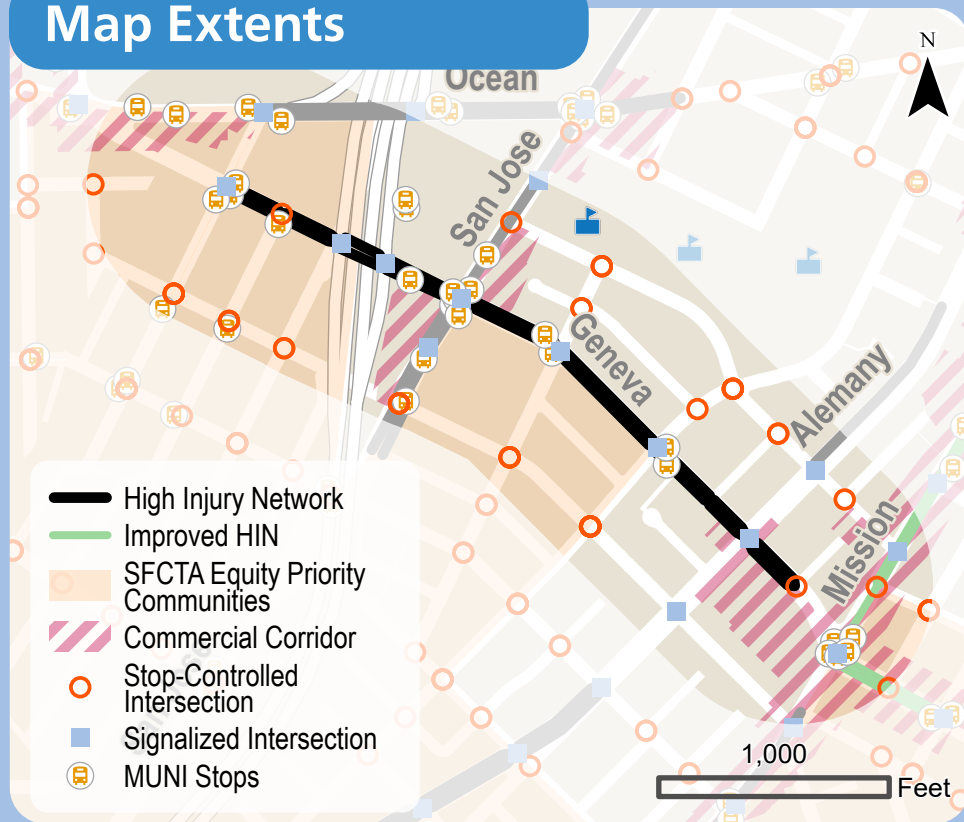
Legend



GENEVA AVE

Howth St to Gloria Ct

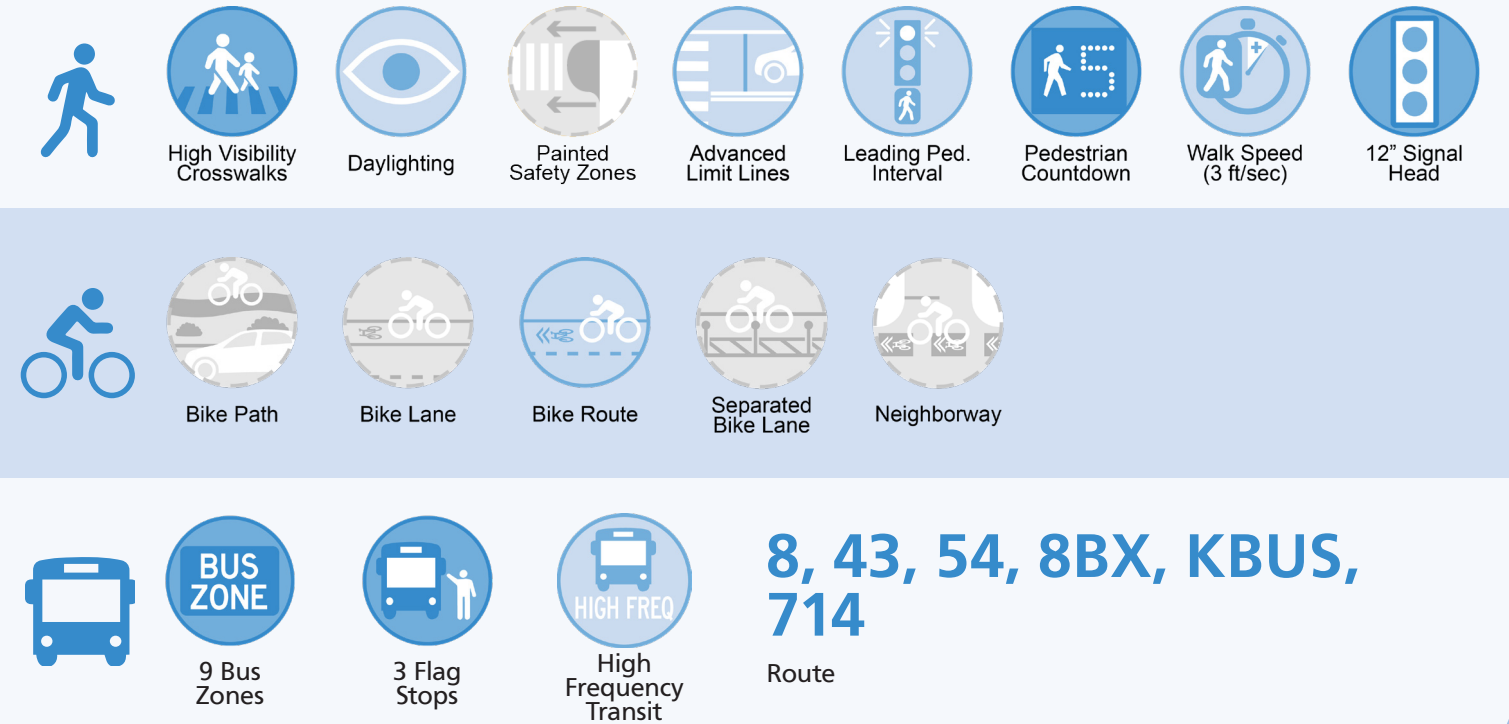
Map Extents



Roadway Characteristics



Existing Conditions



School, Park, or Library ✓

Commercial Corridor ✓

Equity Priority Community ✓

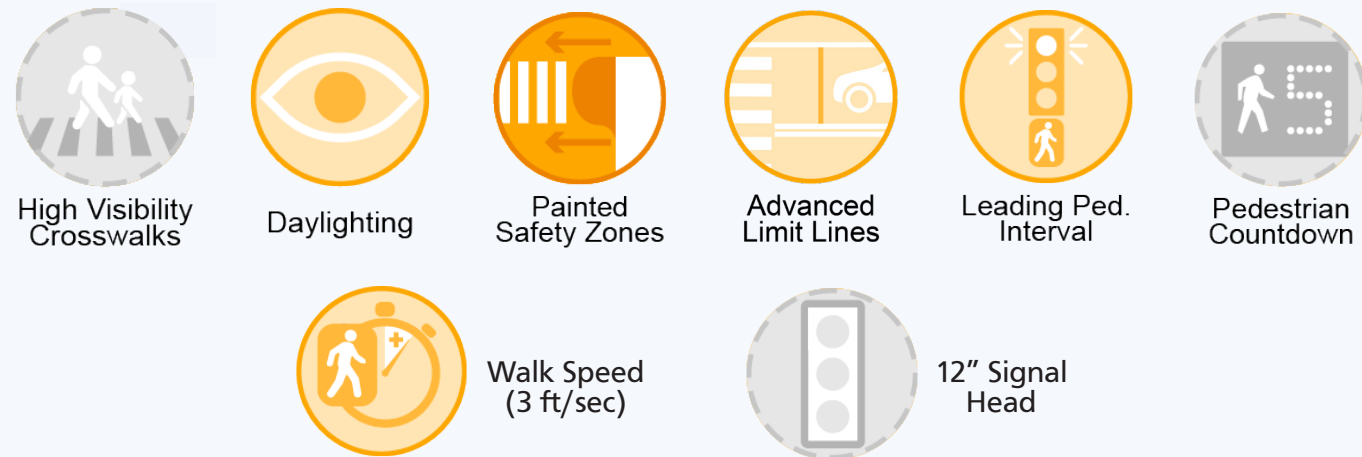
Fatal and Severe Injury Collisions*

2017 - 2022



* Number of collisions shown reflects those that were reported for the high injury segments of the corridor.

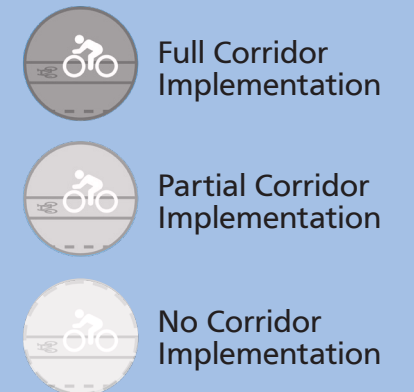
QUICK-BUILD TOOLKIT RECOMMENDATION



FUTURE CORRIDOR CONSIDERATIONS



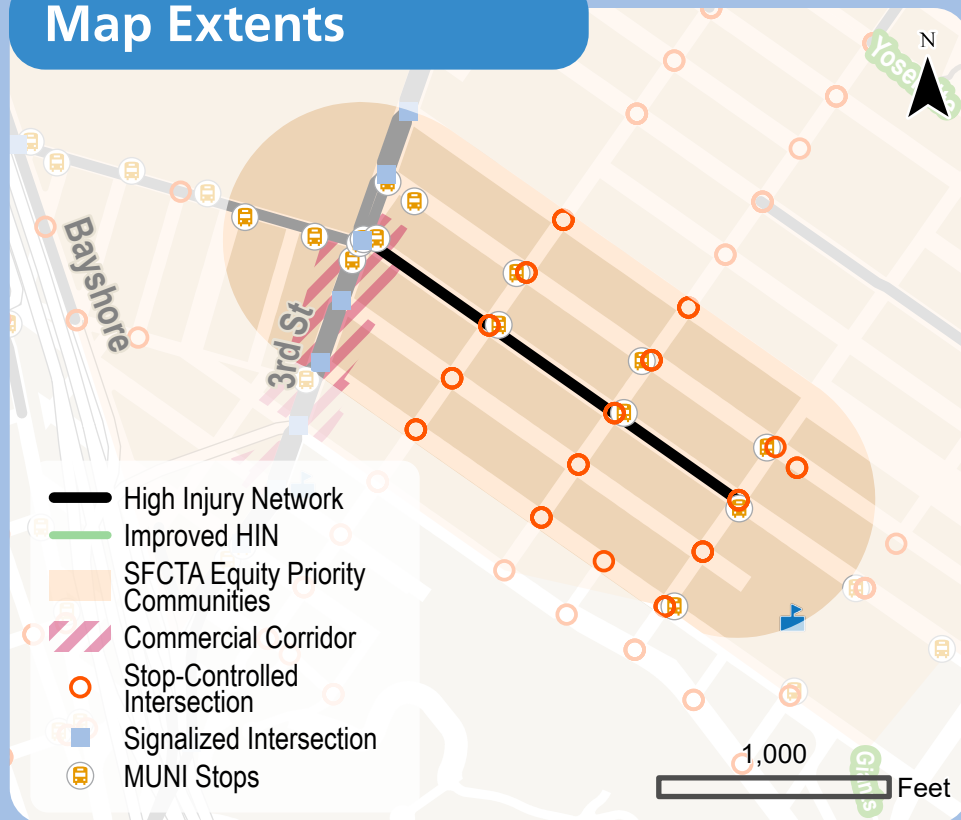
Legend



GILMAN AVE

Hawes St to 3rd St

Map Extents



Roadway Characteristics



Existing Conditions



School, Park, or Library

Commercial Corridor

Equity Priority Community

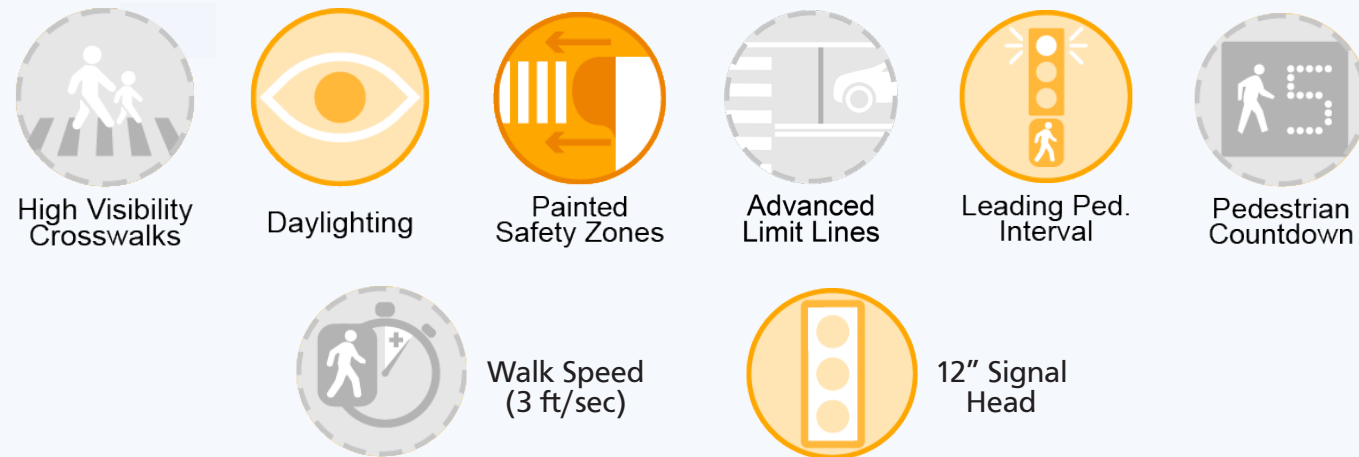
Fatal and Severe Injury Collisions*

2017 - 2022



* Number of collisions shown reflects those that were reported for the high injury segments of the corridor.

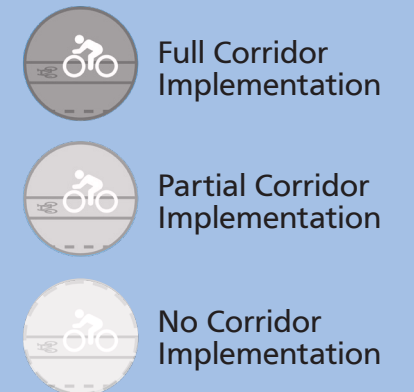
QUICK-BUILD TOOLKIT RECOMMENDATION



FUTURE CORRIDOR CONSIDERATIONS



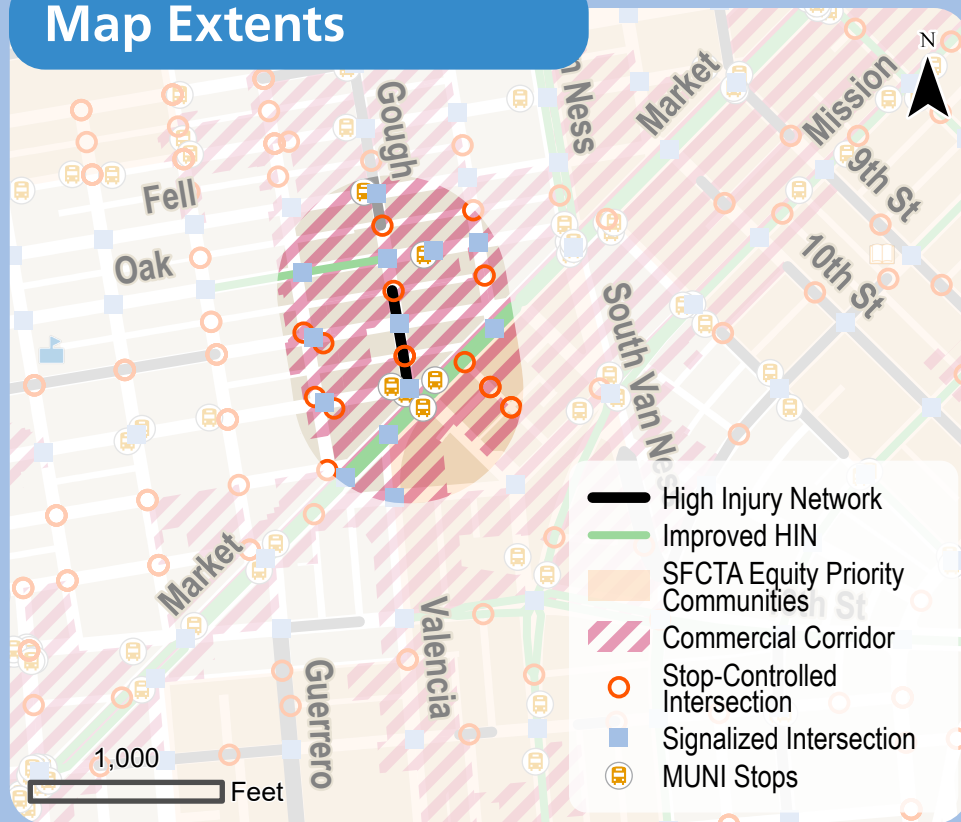
Legend



GOUGH ST

Lily St to Haight St

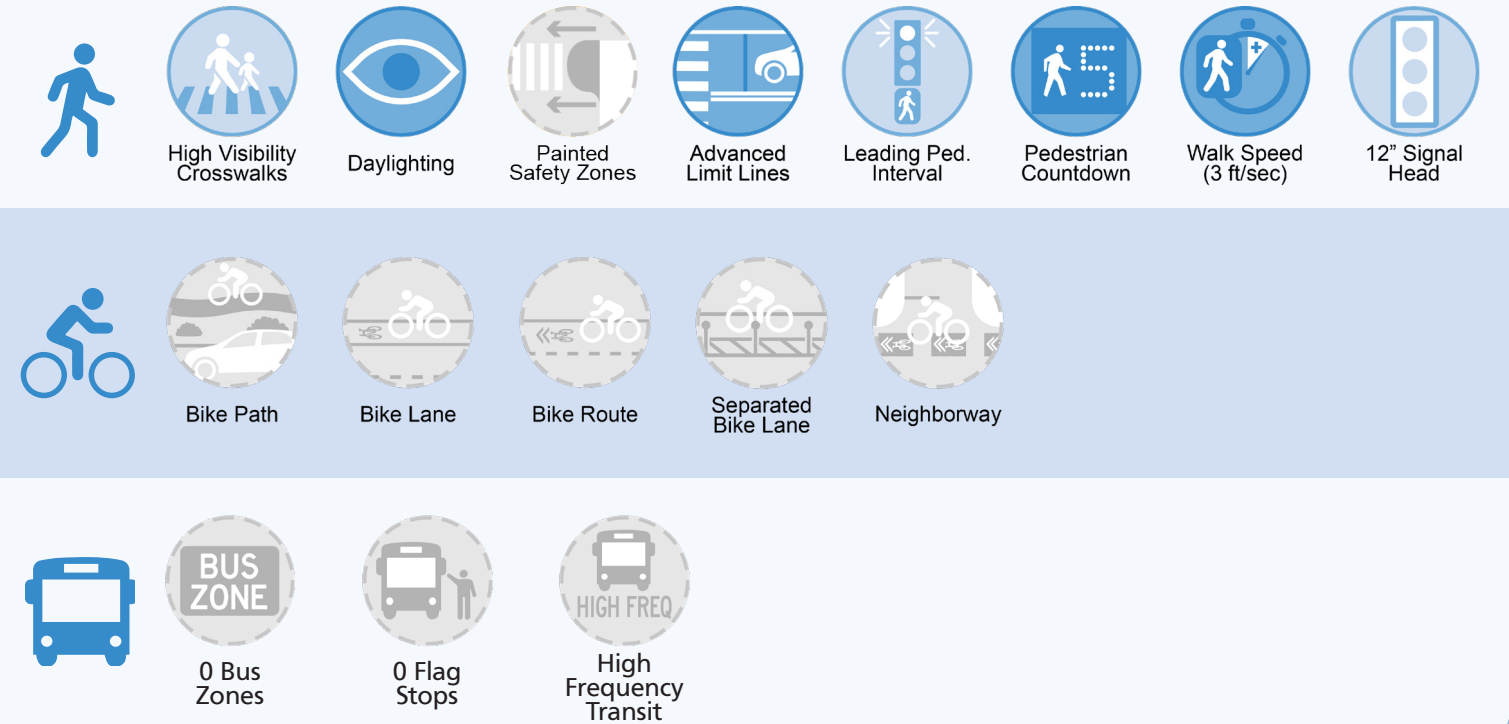
Map Extents



Roadway Characteristics



Existing Conditions




School, Park, or Library

Commercial Corridor

Equity Priority Community

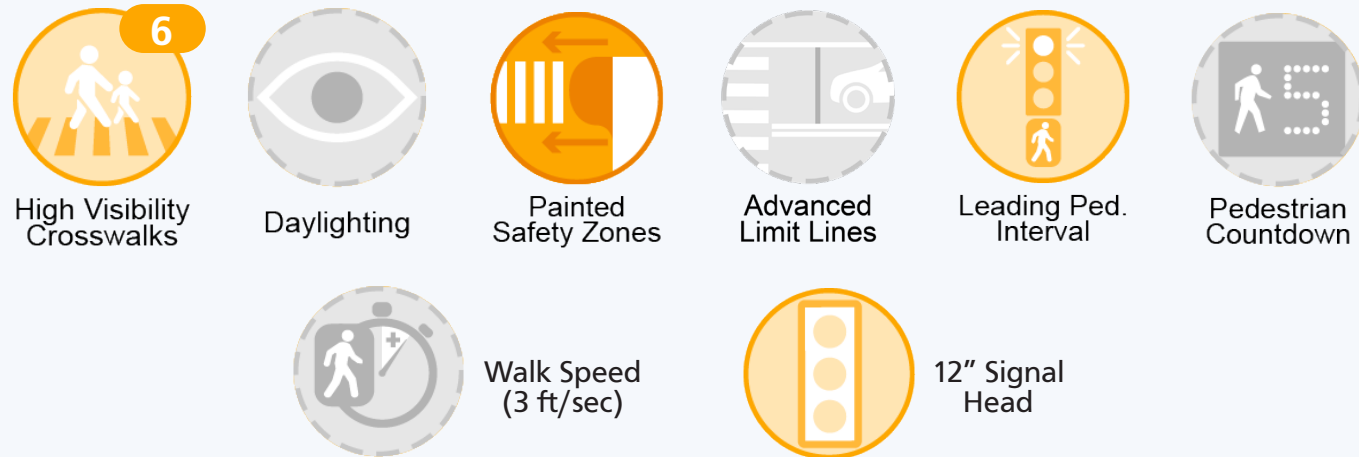
Fatal and Severe Injury Collisions*

2017 - 2022



* Number of collisions shown reflects those that were reported for the high injury segments of the corridor.

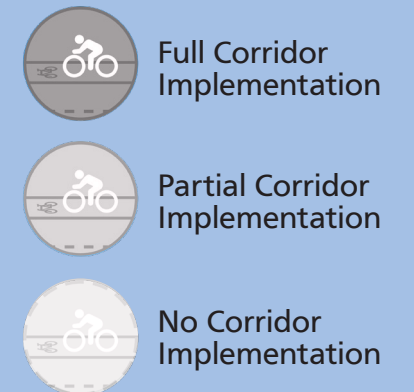
QUICK-BUILD TOOLKIT RECOMMENDATION



FUTURE CORRIDOR CONSIDERATIONS



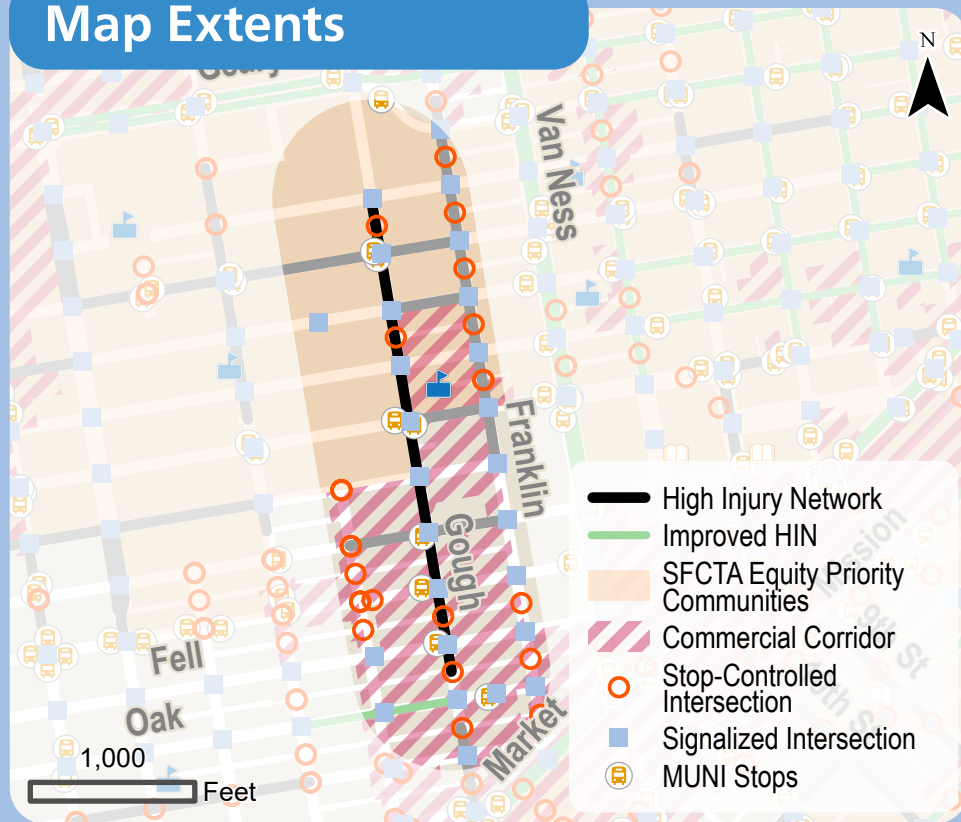
Legend



GOUGH ST

Ellis St to Hickory St

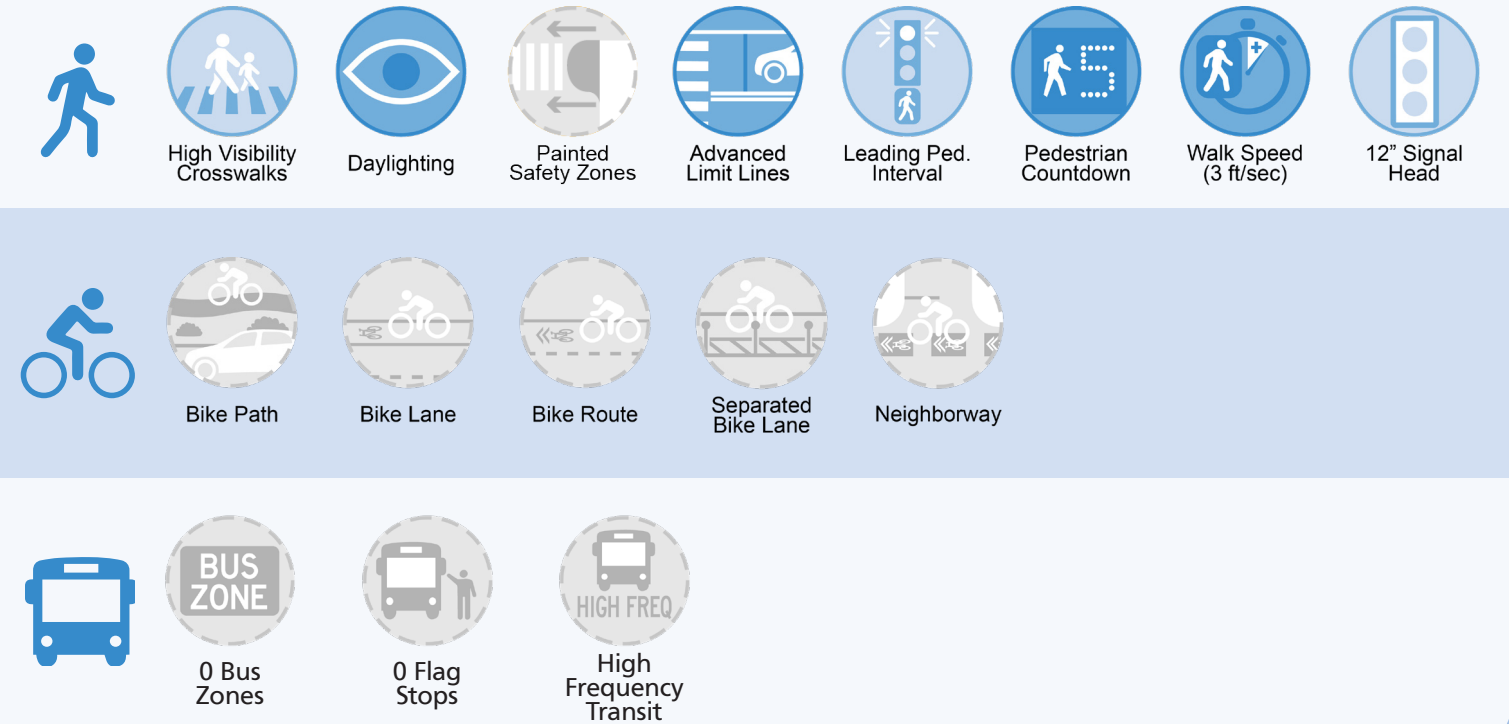
Map Extents



Roadway Characteristics



Existing Conditions



School, Park, or Library ✓

Commercial Corridor ✓

Equity Priority Community ✓

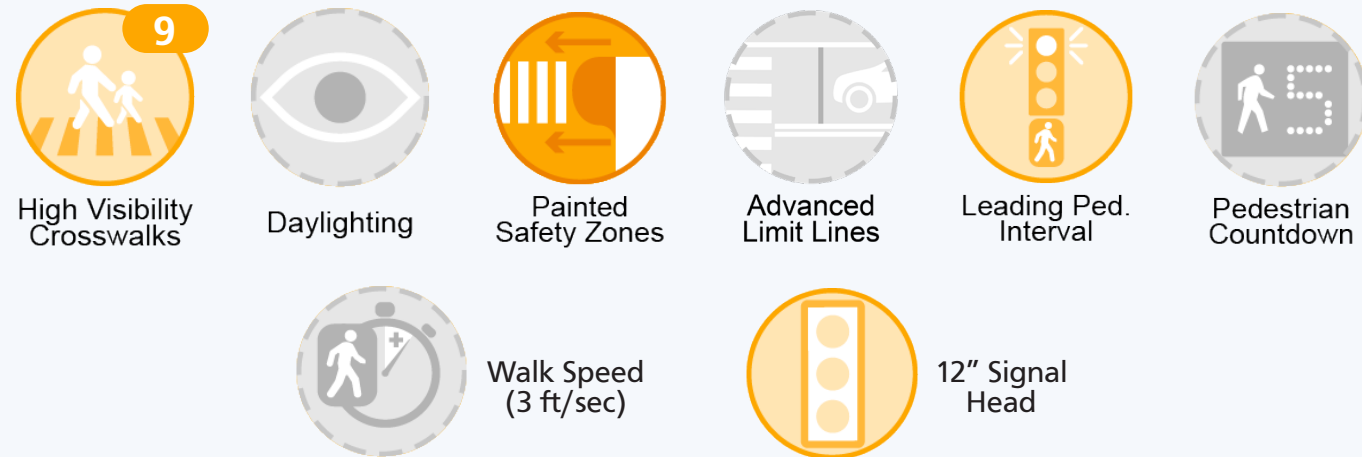
Fatal and Severe Injury Collisions*

2017 - 2022



* Number of collisions shown reflects those that were reported for the high injury segments of the corridor.

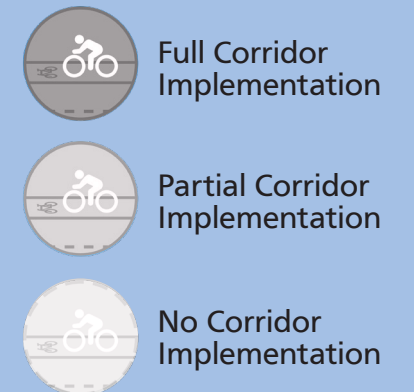
QUICK-BUILD TOOLKIT RECOMMENDATION



FUTURE CORRIDOR CONSIDERATIONS



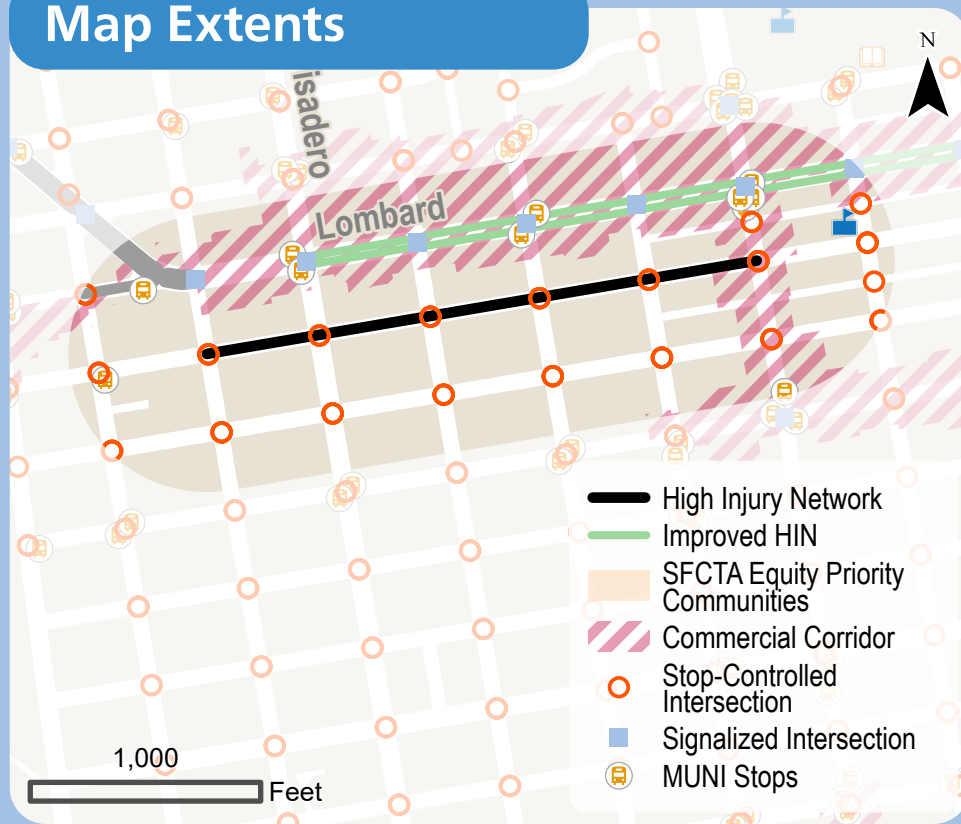
Legend



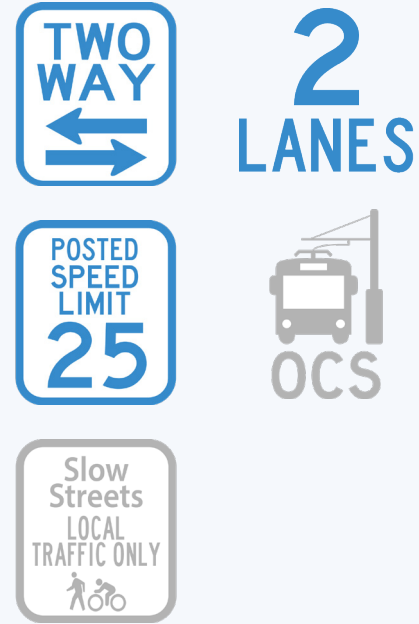
GREENWICH ST

Broderick St to Fillmore St

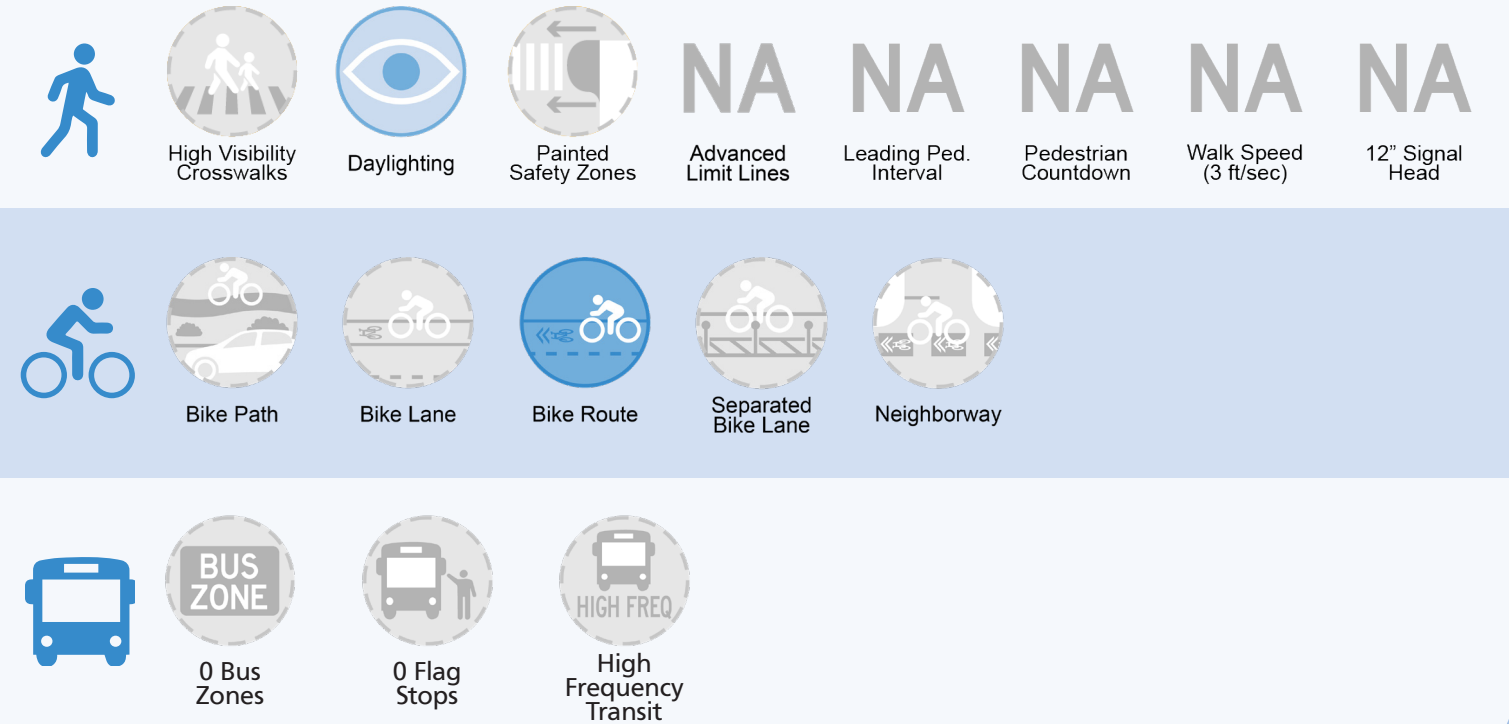
Map Extents



Roadway Characteristics



Existing Conditions




School, Park, or Library

Commercial Corridor

Equity Priority Community

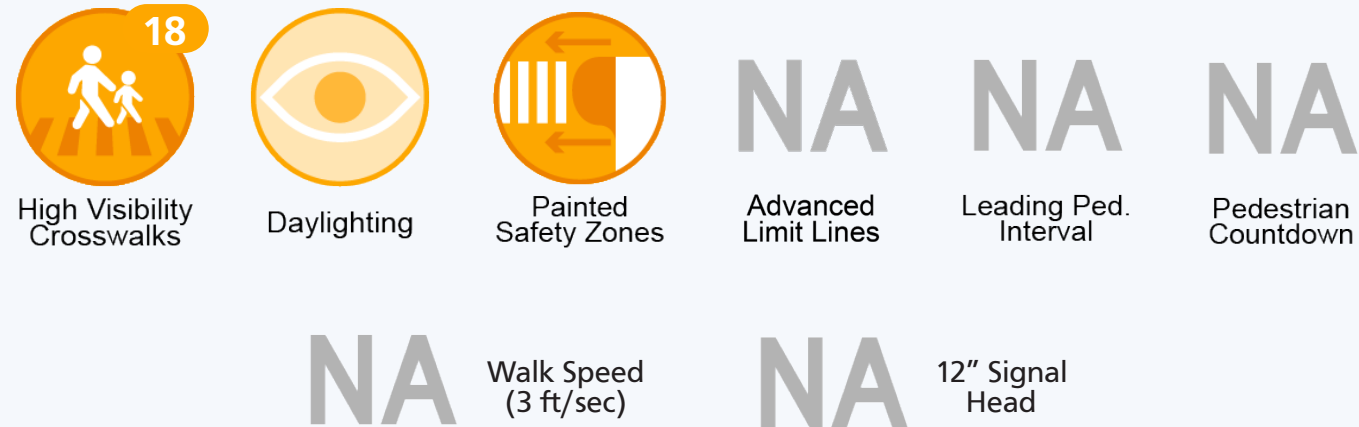
Fatal and Severe Injury Collisions*

2017 - 2022

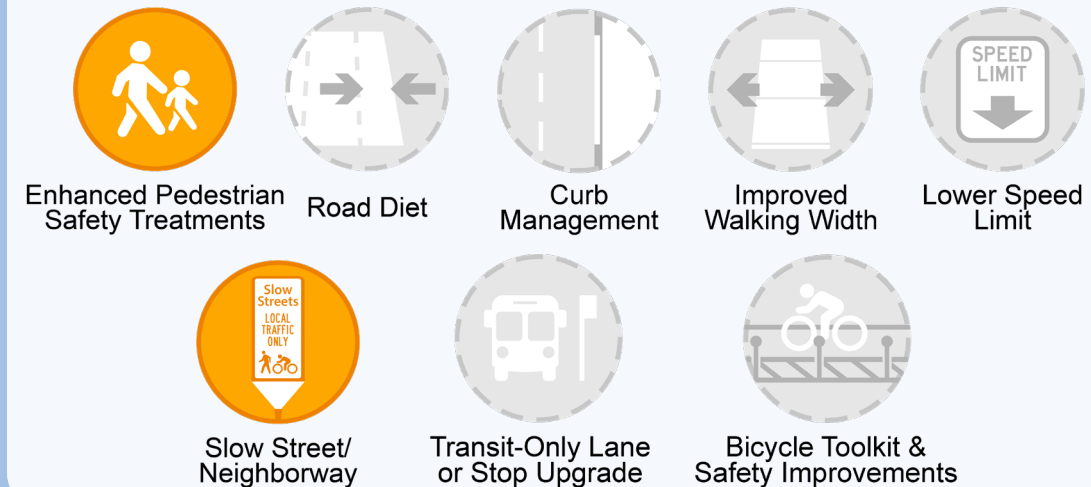


* Number of collisions shown reflects those that were reported for the high injury segments of the corridor.

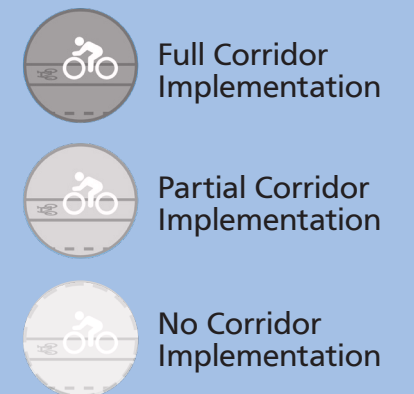
QUICK-BUILD TOOLKIT RECOMMENDATION



FUTURE CORRIDOR CONSIDERATIONS



Legend

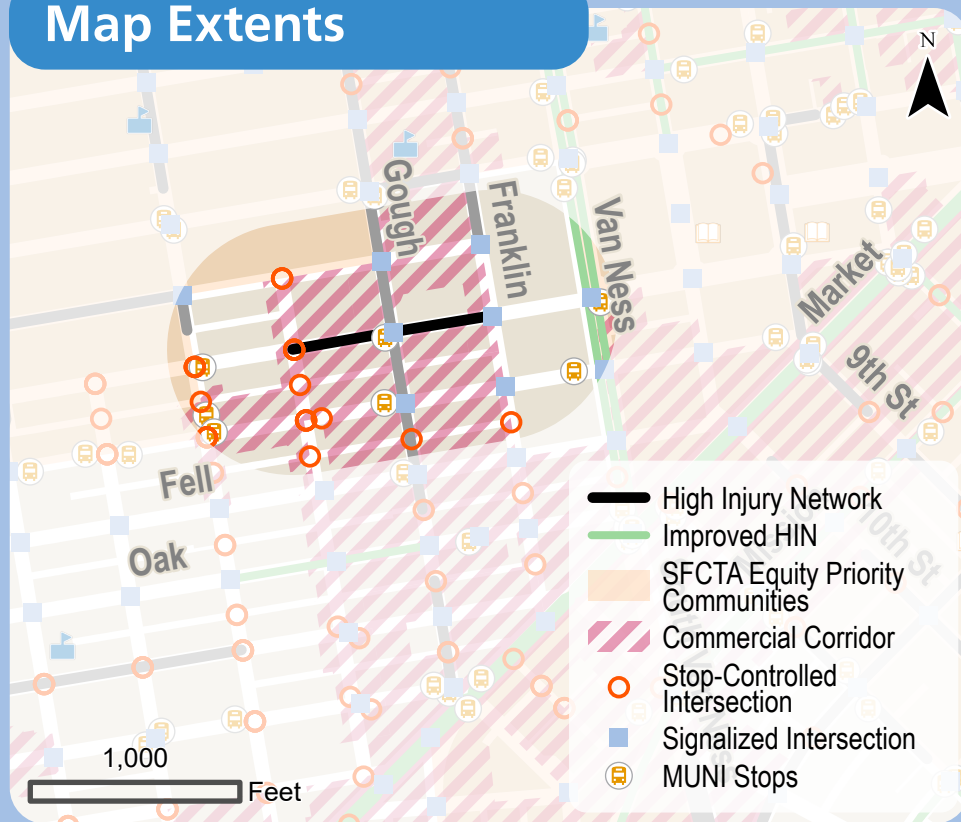


NA indicates not applicable. Treatments apply to signals. No signals along this corridor.

GROVE ST

Octavia St to Franklin St

Map Extents



Roadway Characteristics

TWO WAY

4 LANES

POSTED SPEED LIMIT 25

OCS

Slow Streets LOCAL TRAFFIC ONLY

Existing Conditions

High Visibility Crosswalks	Daylighting	Painted Safety Zones	Advanced Limit Lines	Leading Ped. Interval	Pedestrian Countdown	Walk Speed (3 ft/sec)	12" Signal Head
Bike Path	Bike Lane	Bike Route	Separated Bike Lane	Neighborway			
0 Bus Zones	0 Flag Stops	High Frequency Transit					


School, Park, or Library

Commercial Corridor

Equity Priority Community

Fatal and Severe Injury Collisions*

2017 - 2022



* Number of collisions shown reflects those that were reported for the high injury segments of the corridor.

QUICK-BUILD TOOLKIT RECOMMENDATION

High Visibility Crosswalks	Daylighting	Painted Safety Zones	Advanced Limit Lines	Leading Ped. Interval	Pedestrian Countdown
Walk Speed (3 ft/sec)	12" Signal Head				

FUTURE CORRIDOR CONSIDERATIONS

Enhanced Pedestrian Safety Treatments	Road Diet	Curb Management	Improved Walking Width	Lower Speed Limit
Slow Street/Neighborway	Transit-Only Lane or Stop Upgrade	Bicycle Toolkit & Safety Improvements		

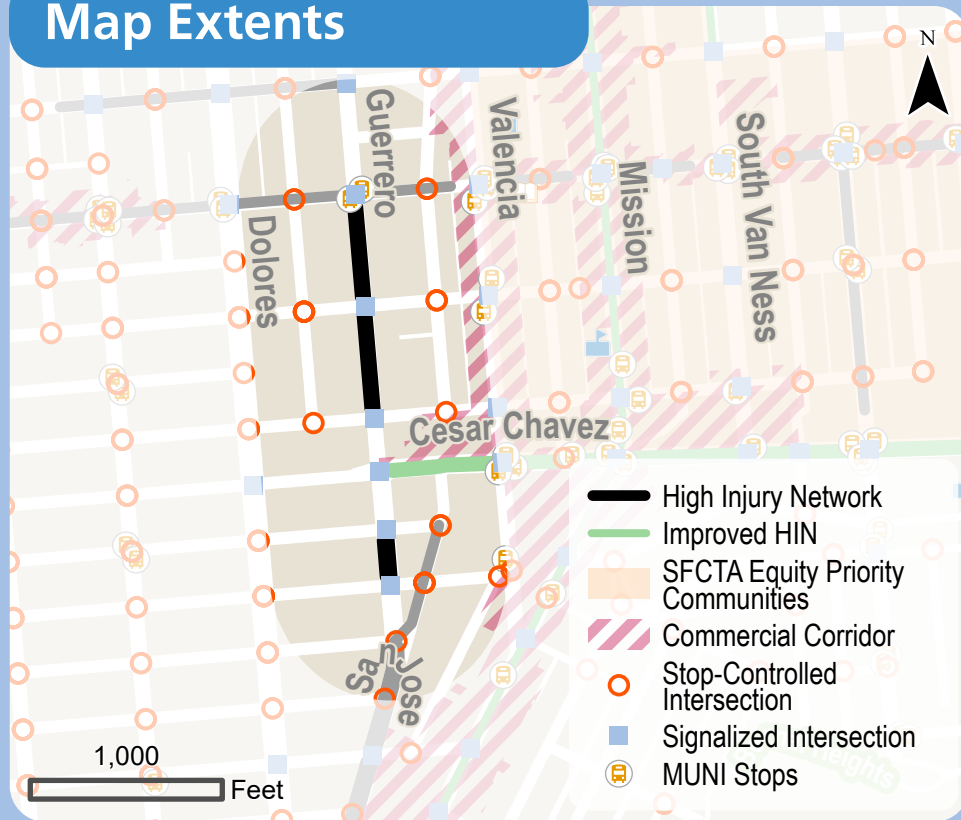
Legend

- Full Corridor Implementation
- Partial Corridor Implementation
- No Corridor Implementation

GUERRERO ST

24th St to Duncan St

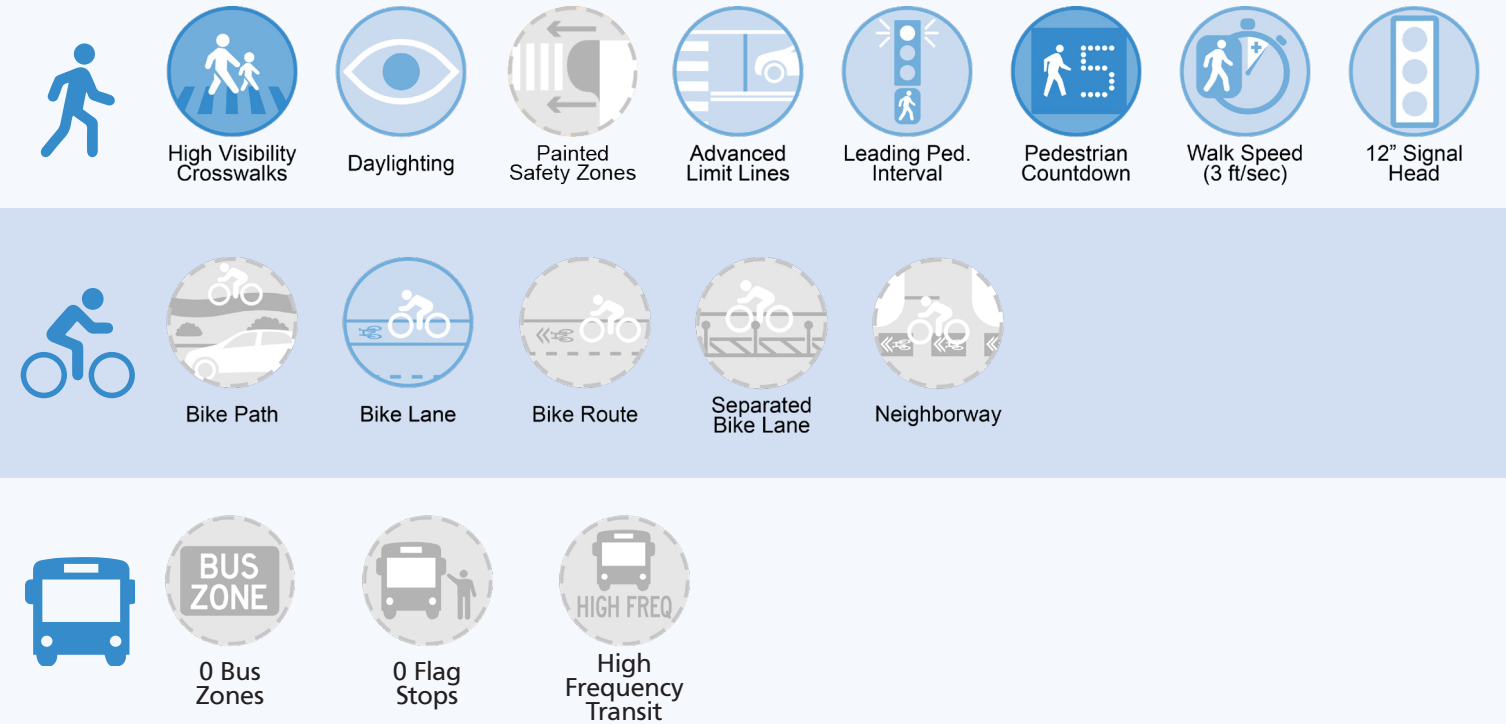
Map Extents



Roadway Characteristics



Existing Conditions



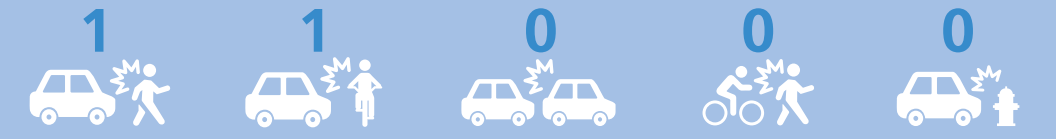
School, Park, or Library

Commercial Corridor

Equity Priority Community

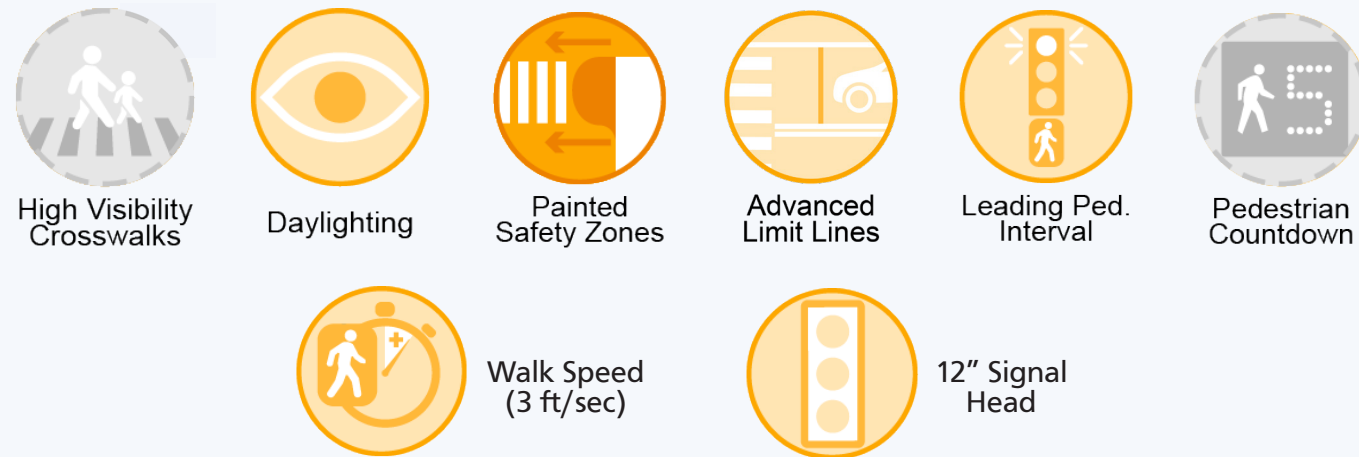
Fatal and Severe Injury Collisions*

2017 - 2022



* Number of collisions shown reflects those that were reported for the high injury segments of the corridor.

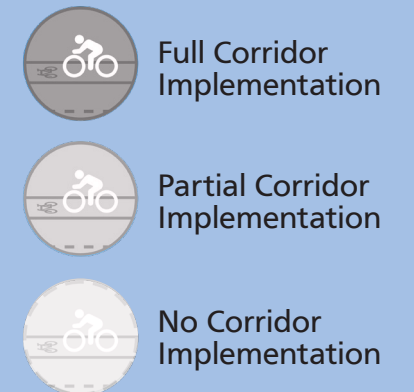
QUICK-BUILD TOOLKIT RECOMMENDATION



FUTURE CORRIDOR CONSIDERATIONS



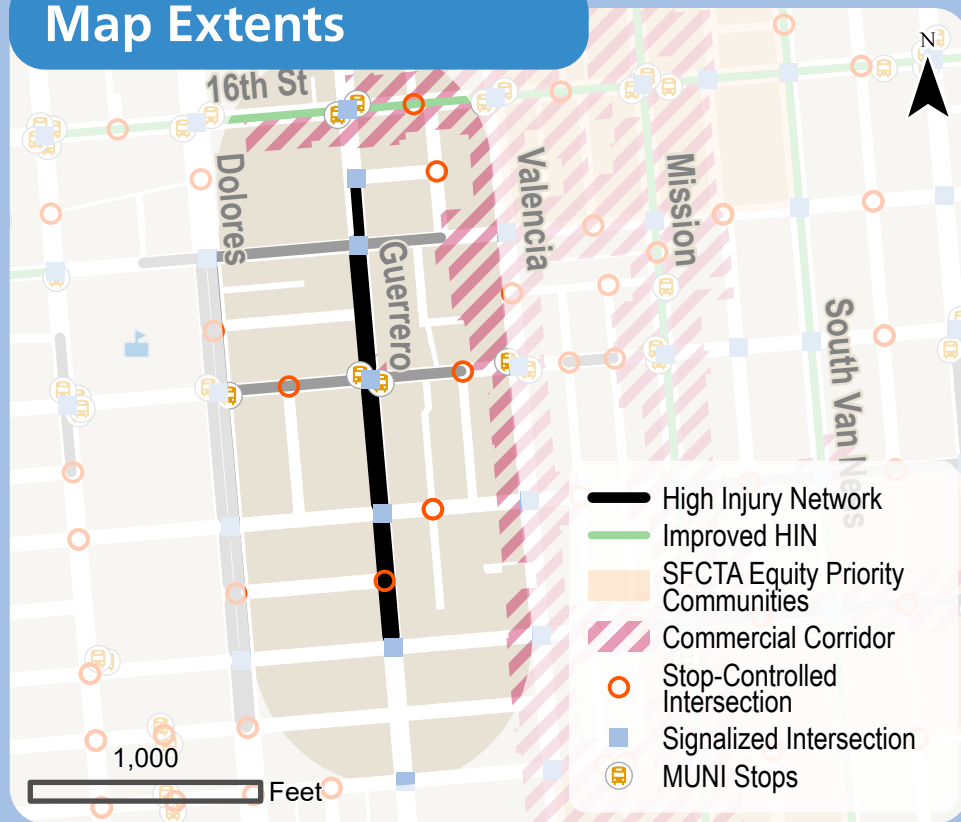
Legend



GUERRERO ST

Camp St to 20th St

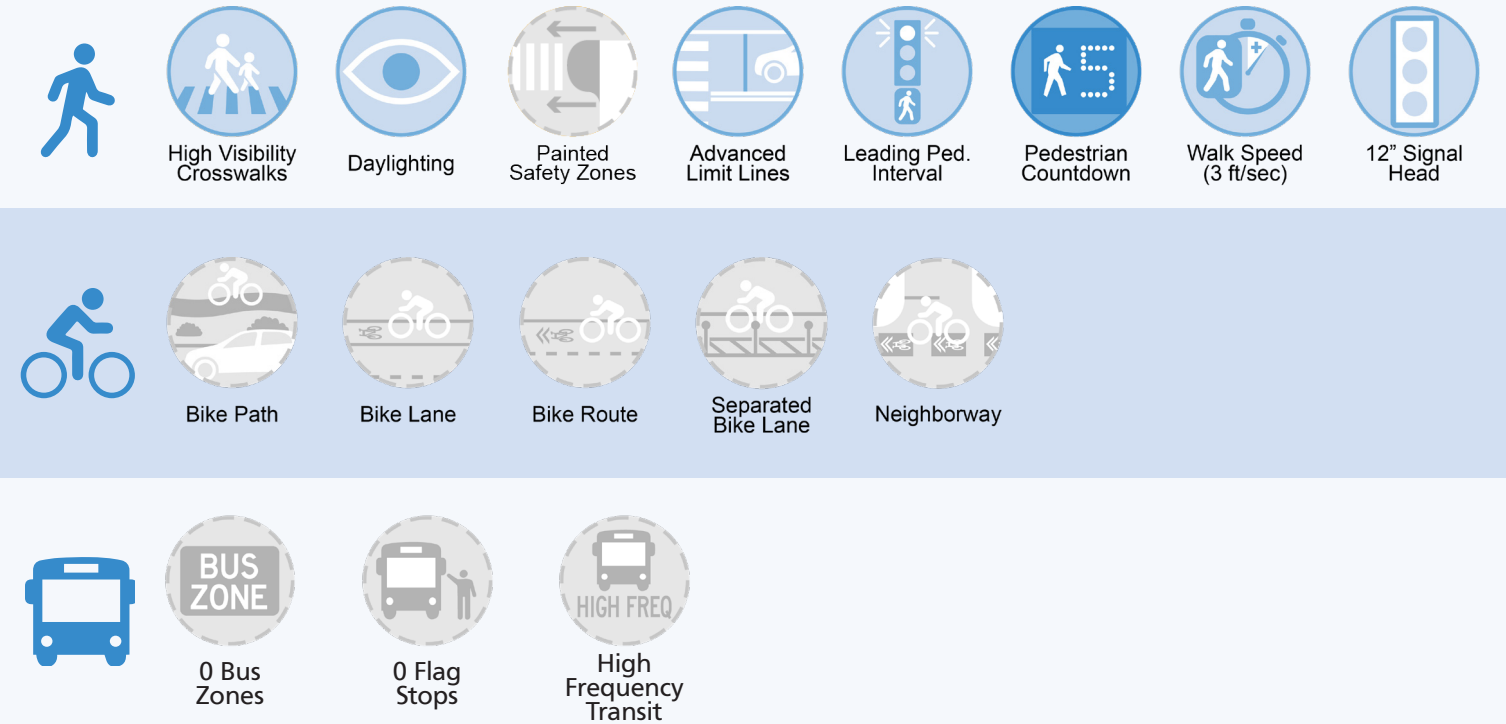
Map Extents



Roadway Characteristics



Existing Conditions



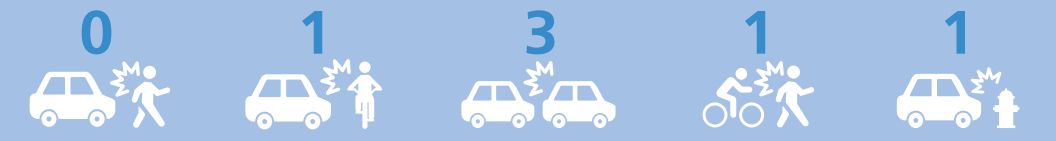
School, Park, or Library

Commercial Corridor

Equity Priority Community

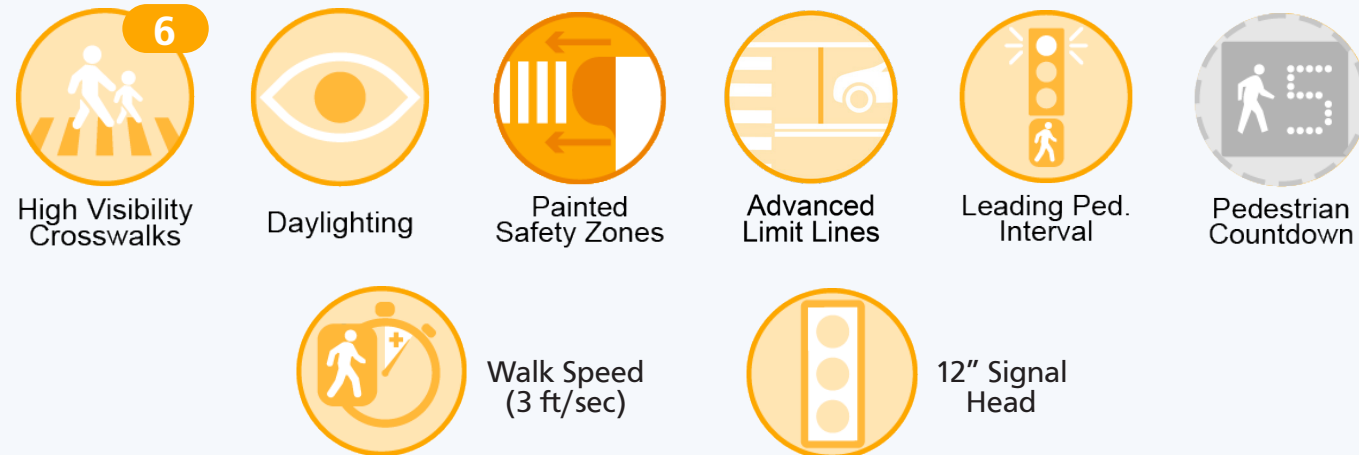
Fatal and Severe Injury Collisions*

2017 - 2022



* Number of collisions shown reflects those that were reported for the high injury segments of the corridor.

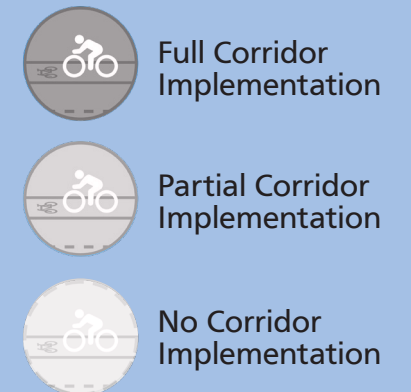
QUICK-BUILD TOOLKIT RECOMMENDATION



FUTURE CORRIDOR CONSIDERATIONS



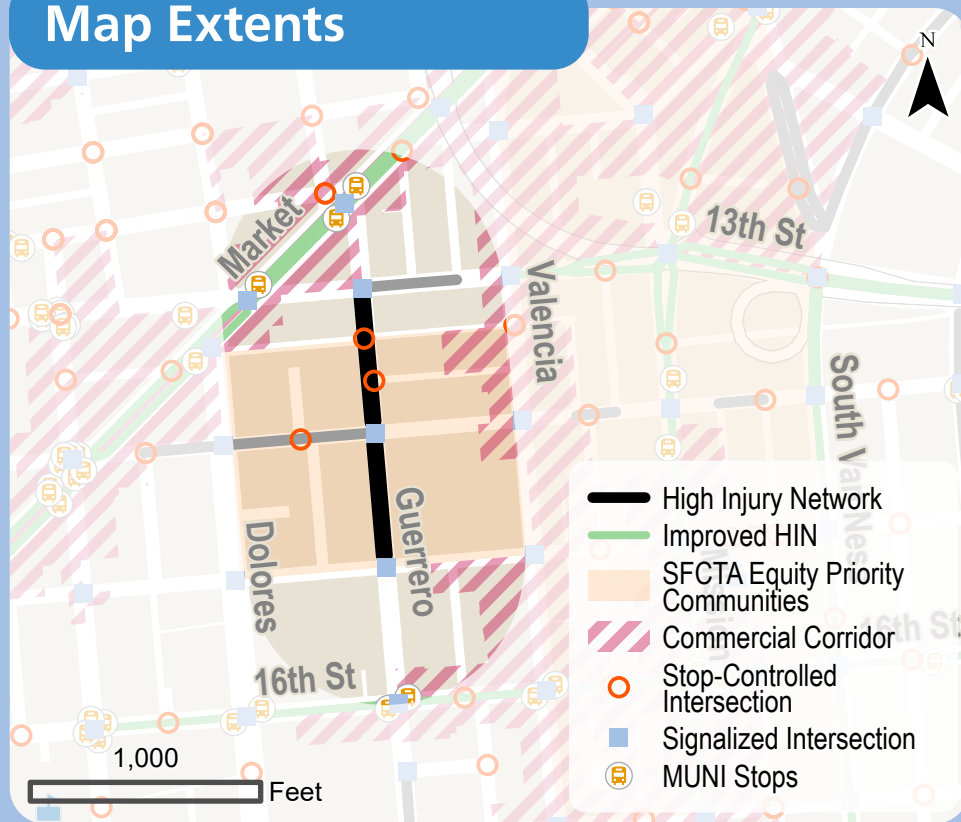
Legend



GUERRERO ST

Duboce Ave to 15th St

Map Extents



Roadway Characteristics



Existing Conditions



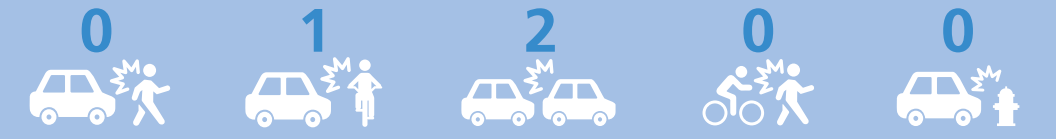
School, Park, or Library

Commercial Corridor ✓

Equity Priority Community ✓

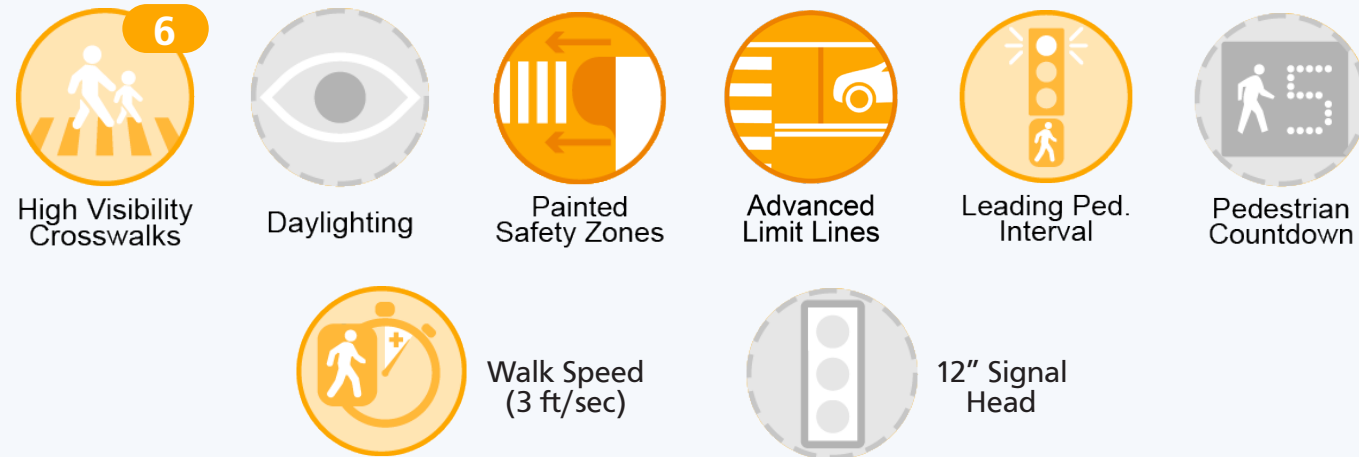
Fatal and Severe Injury Collisions*

2017 - 2022



* Number of collisions shown reflects those that were reported for the high injury segments of the corridor.

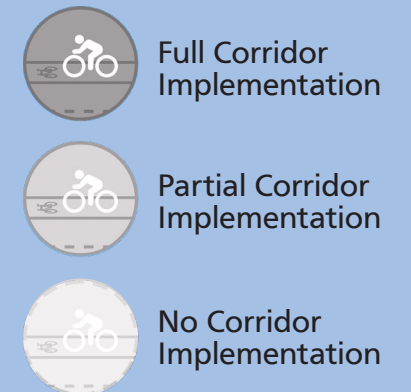
QUICK-BUILD TOOLKIT RECOMMENDATION



FUTURE CORRIDOR CONSIDERATIONS



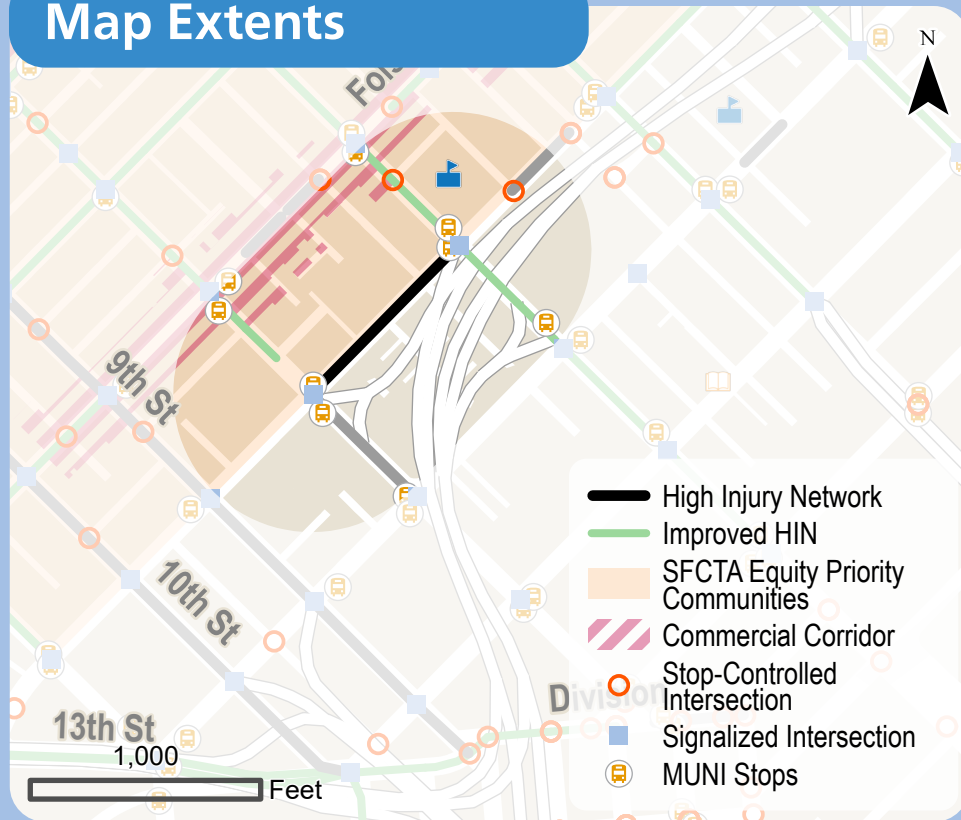
Legend



HARRISON ST

7th St to 8th St

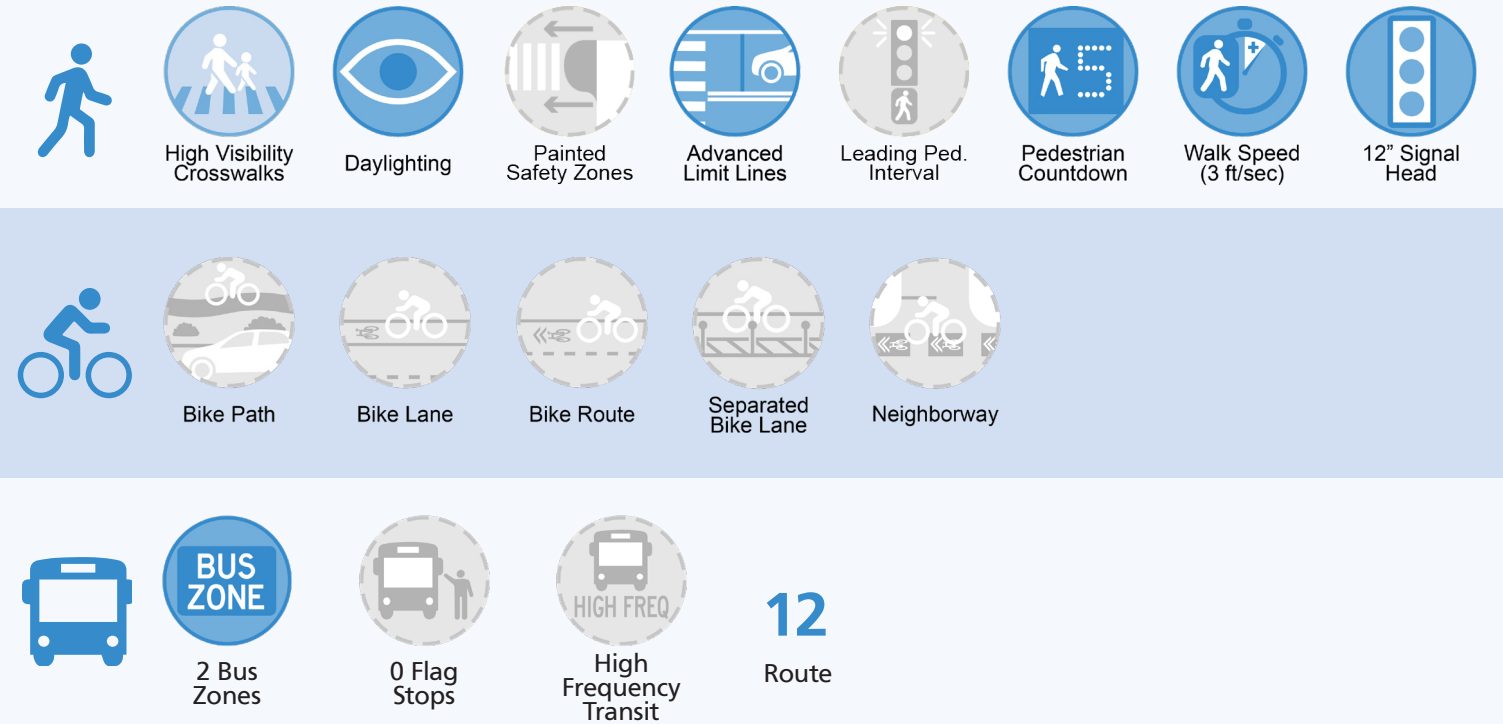
Map Extents



Roadway Characteristics



Existing Conditions



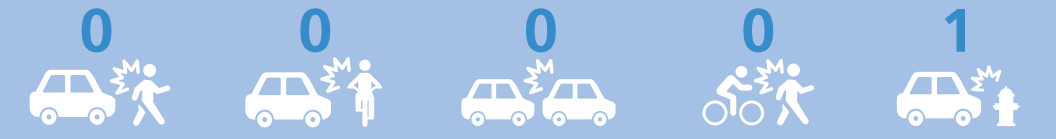
School, Park, or Library

Commercial Corridor

Equity Priority Community

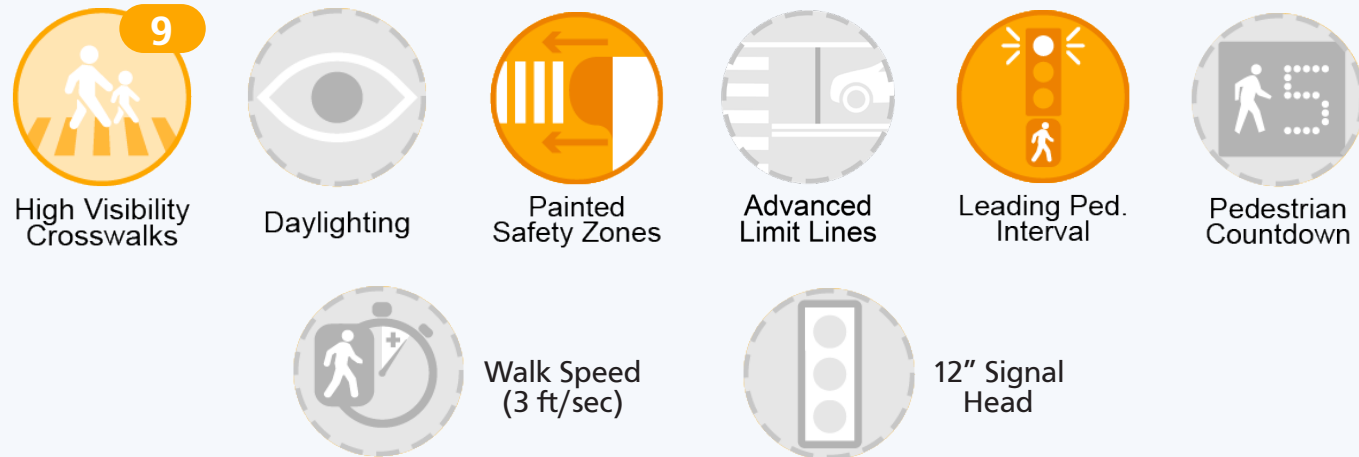
Fatal and Severe Injury Collisions*

2017 - 2022



* Number of collisions shown reflects those that were reported for the high injury segments of the corridor.

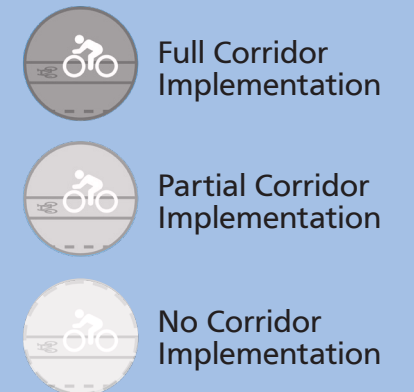
QUICK-BUILD TOOLKIT RECOMMENDATION



FUTURE CORRIDOR CONSIDERATIONS



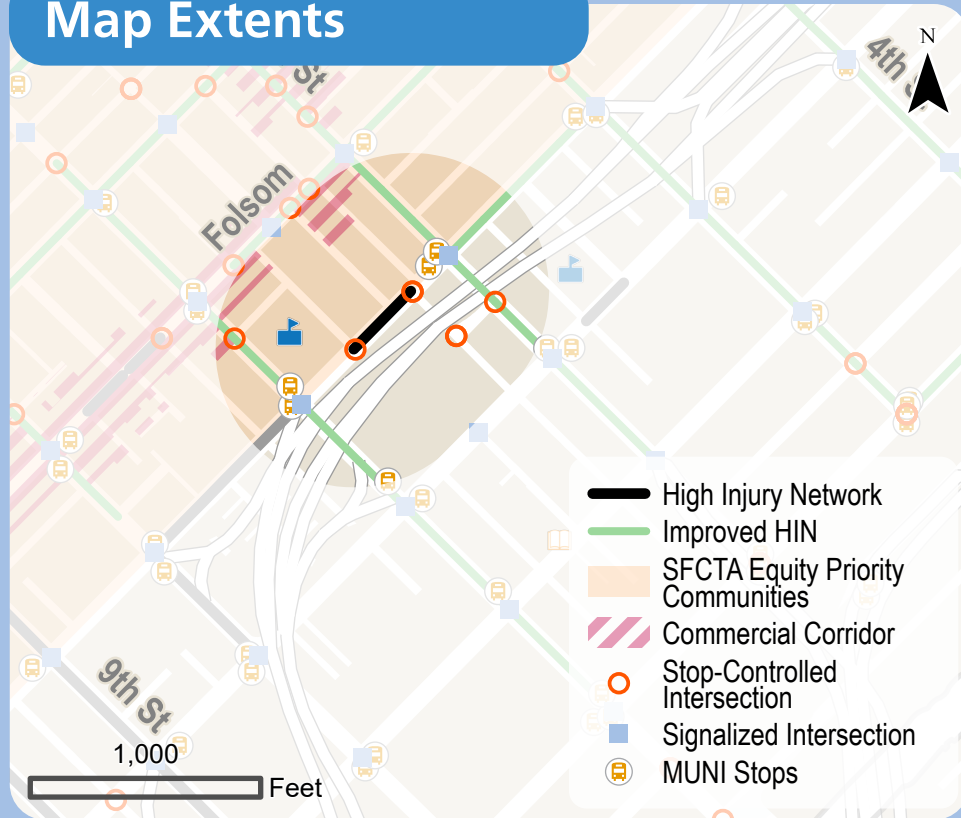
Legend



HARRISON ST

Sherman St to Harriet St

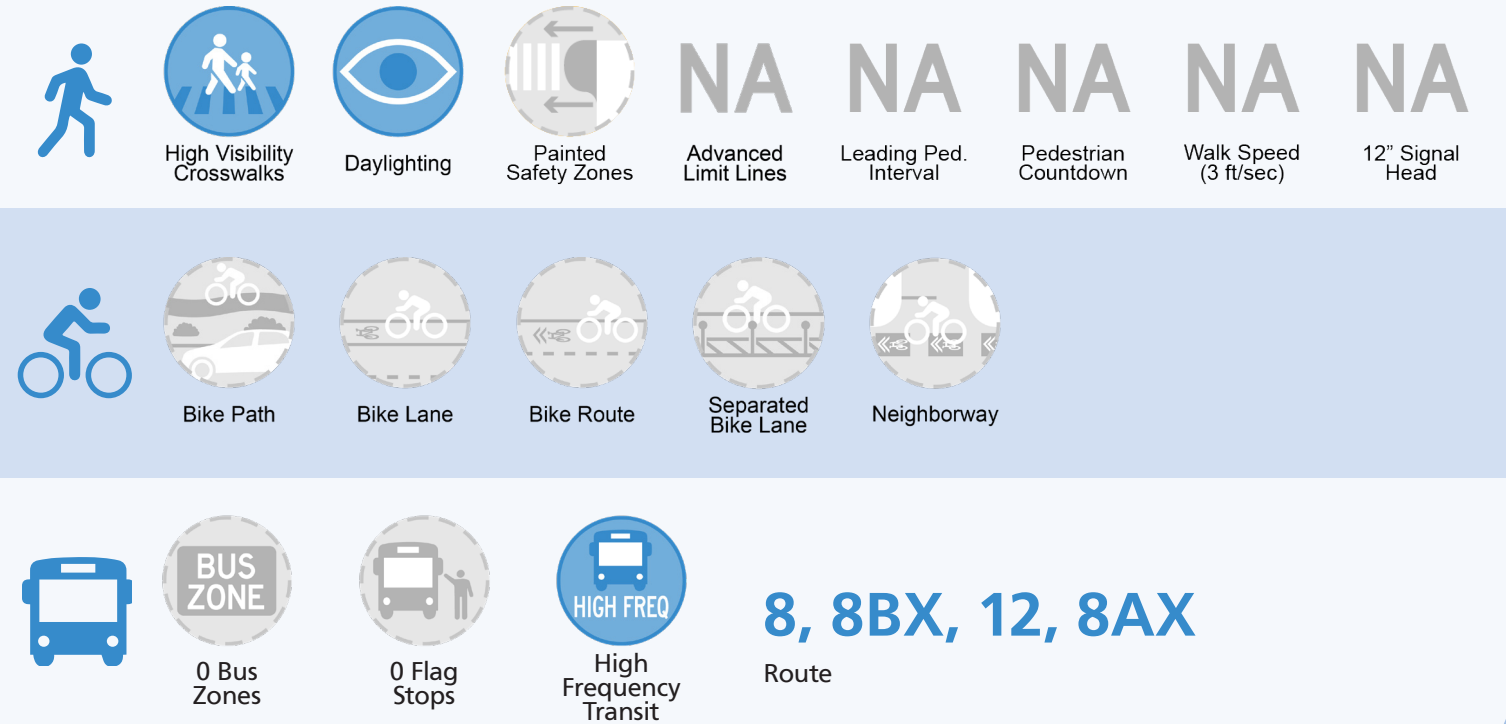
Map Extents



Roadway Characteristics



Existing Conditions



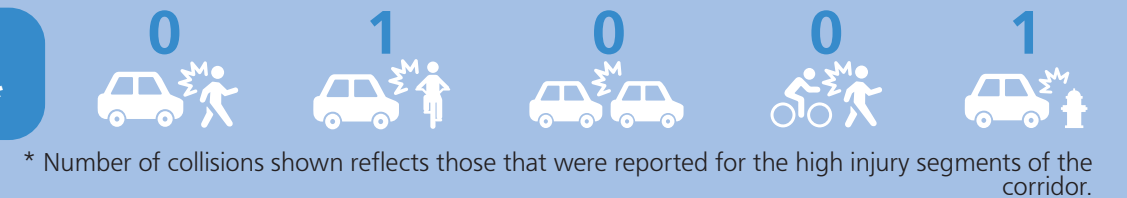
School, Park, or Library

Commercial Corridor

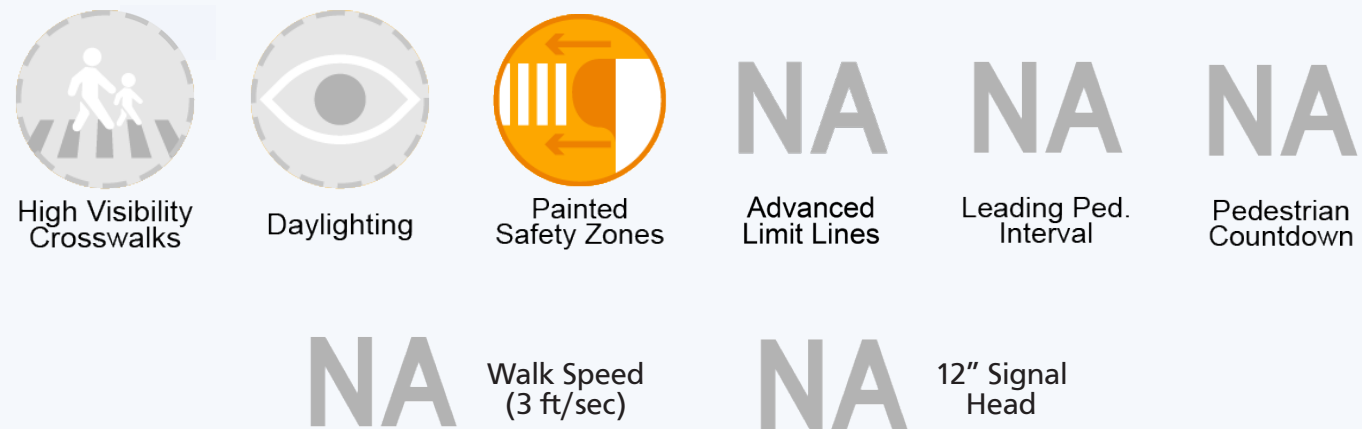
Equity Priority Community

Fatal and Severe Injury Collisions*

2017 - 2022



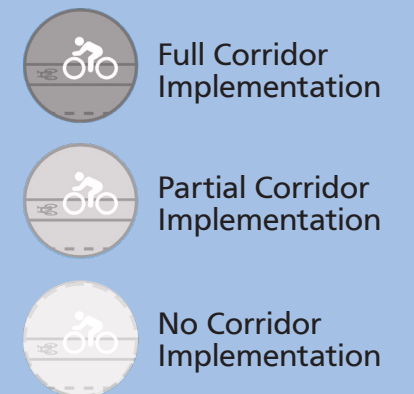
QUICK-BUILD TOOLKIT RECOMMENDATION



FUTURE CORRIDOR CONSIDERATIONS



Legend

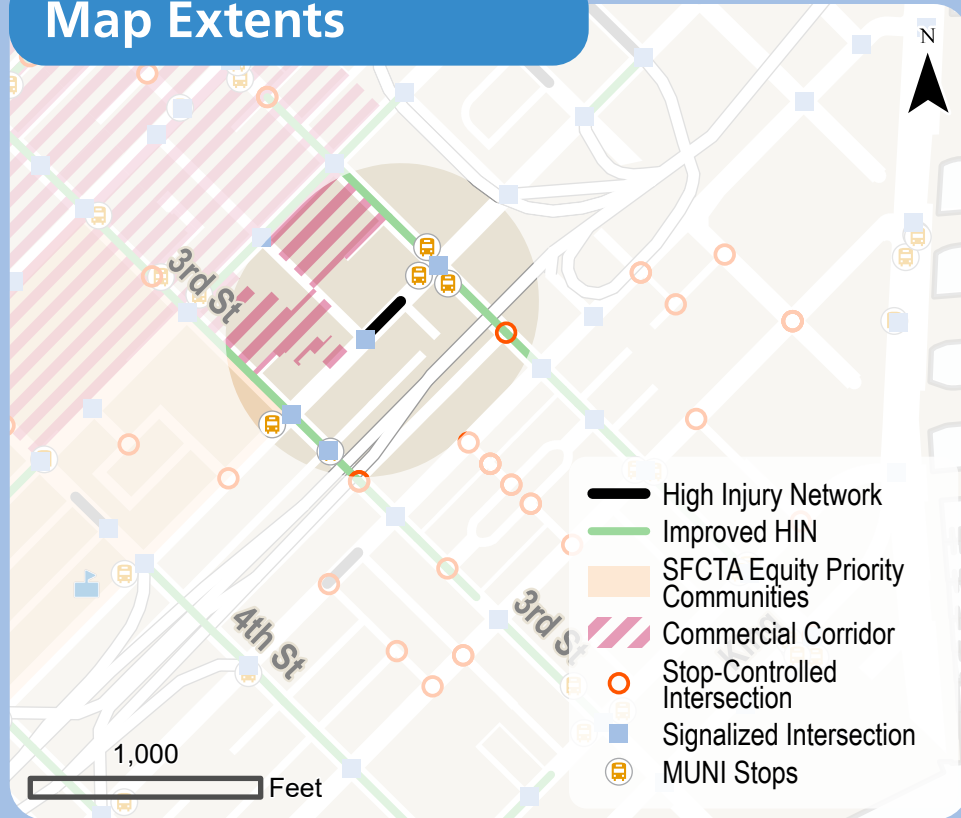


NA indicates not applicable. Treatments apply to signals. No signals along this corridor.

HARRISON ST

Hawthorne St to Vassar Pl

Map Extents



Roadway Characteristics



Existing Conditions




School, Park, or Library

Commercial Corridor

Equity Priority Community

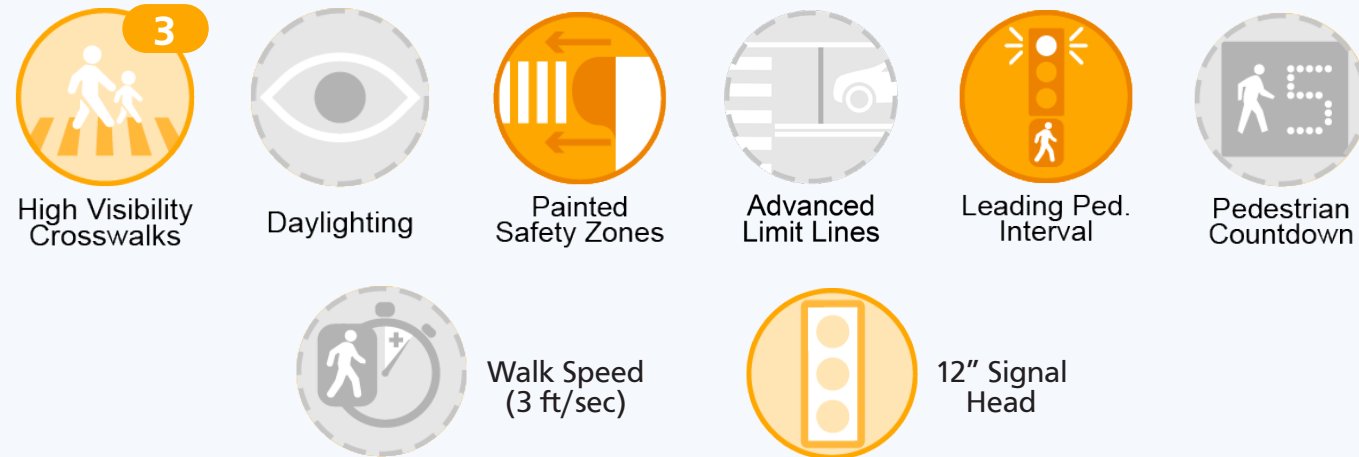
Fatal and Severe Injury Collisions*

2017 - 2022



*Extents reflect a sub segment of a longer HIN corridor that has already been treated. Number of collisions shown reflects those that were reported for the high injury segments of the corridor.

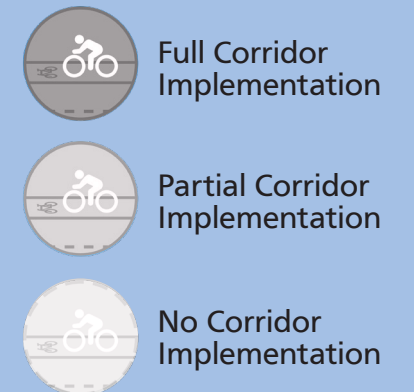
QUICK-BUILD TOOLKIT RECOMMENDATION



FUTURE CORRIDOR CONSIDERATIONS



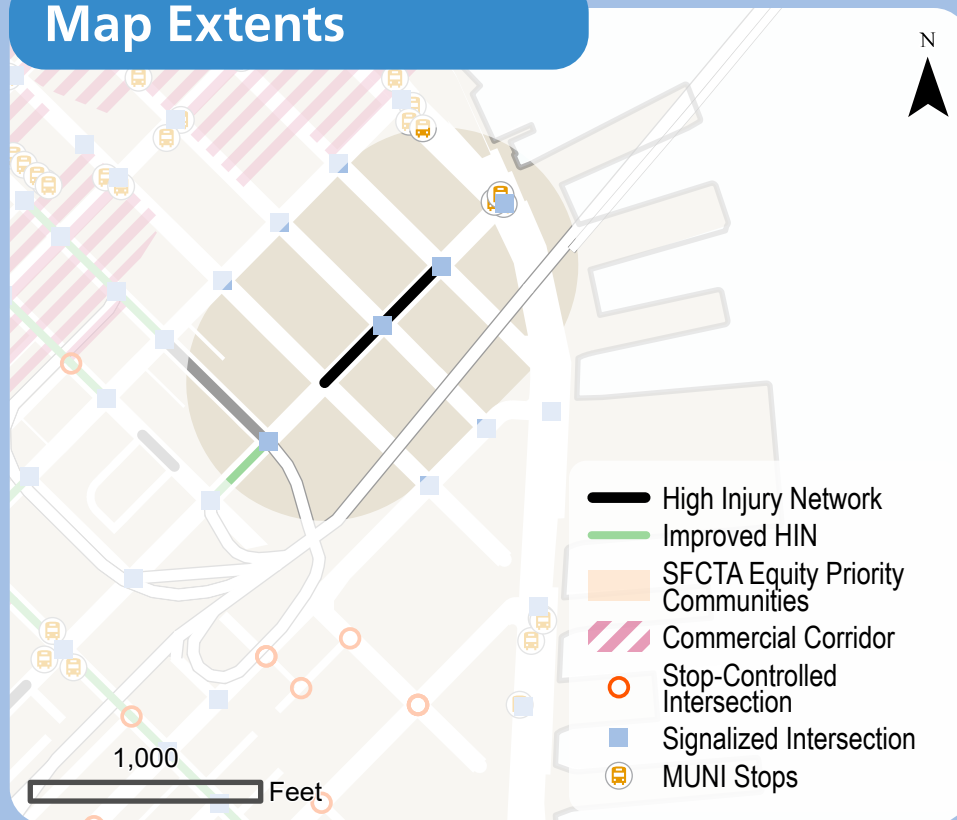
Legend



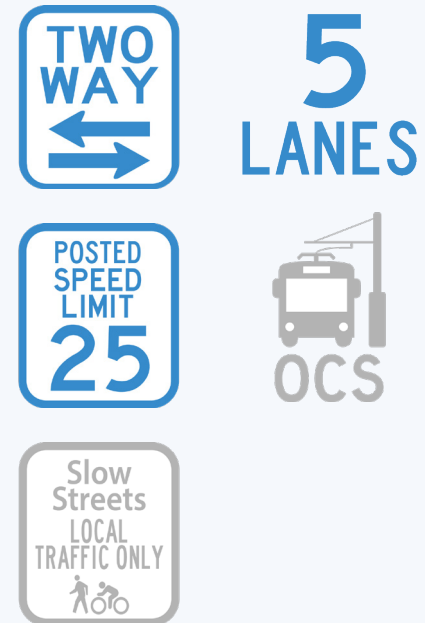
HARRISON ST

Beale St to Spear St

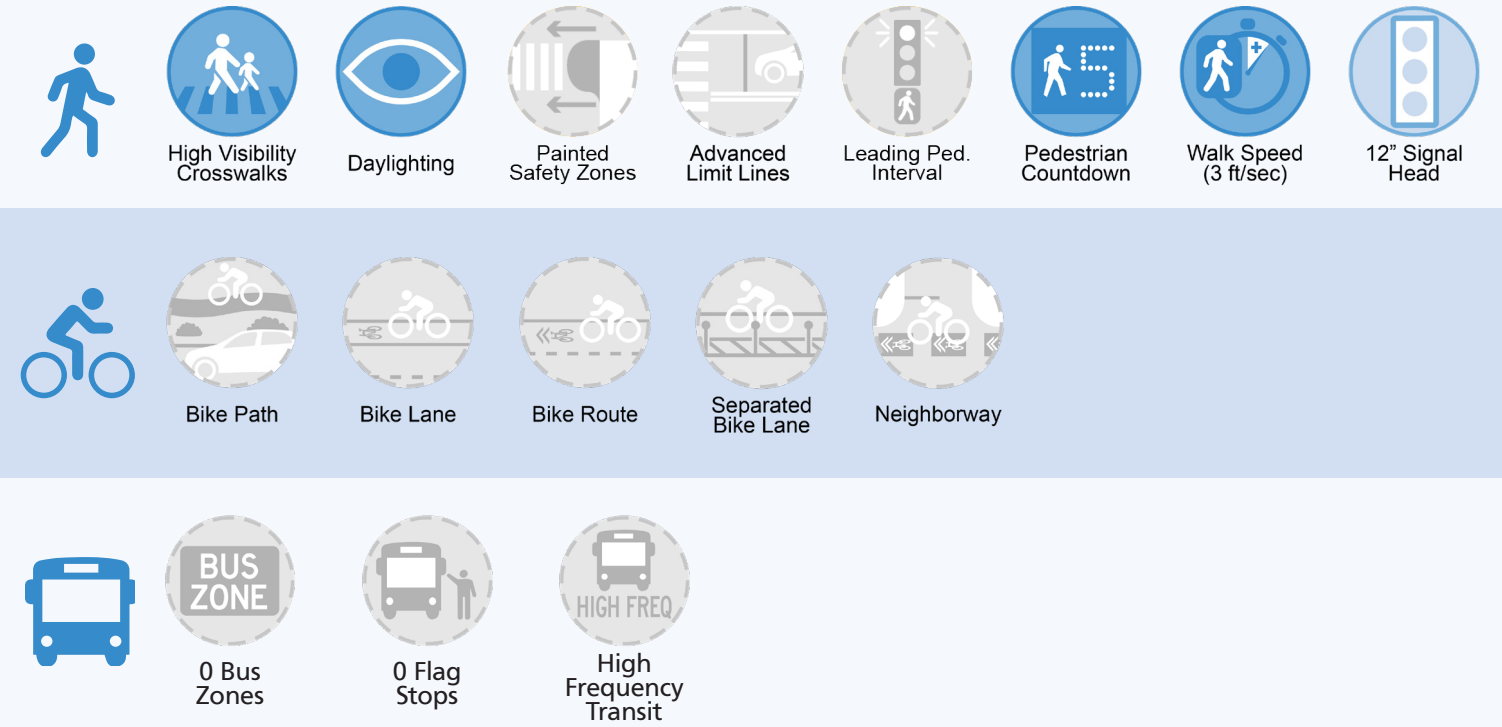
Map Extents



Roadway Characteristics



Existing Conditions



School, Park, or Library

Commercial Corridor

Equity Priority Community

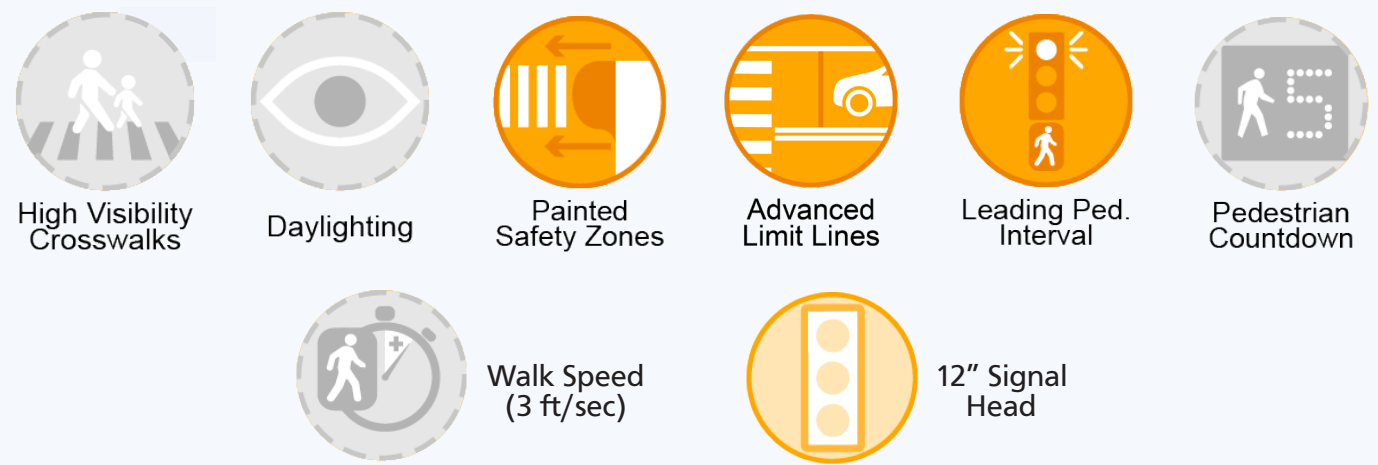
Fatal and Severe Injury Collisions*

2017 - 2022




* Number of collisions shown reflects those that were reported for the high injury segments of the corridor.

QUICK-BUILD TOOLKIT RECOMMENDATION



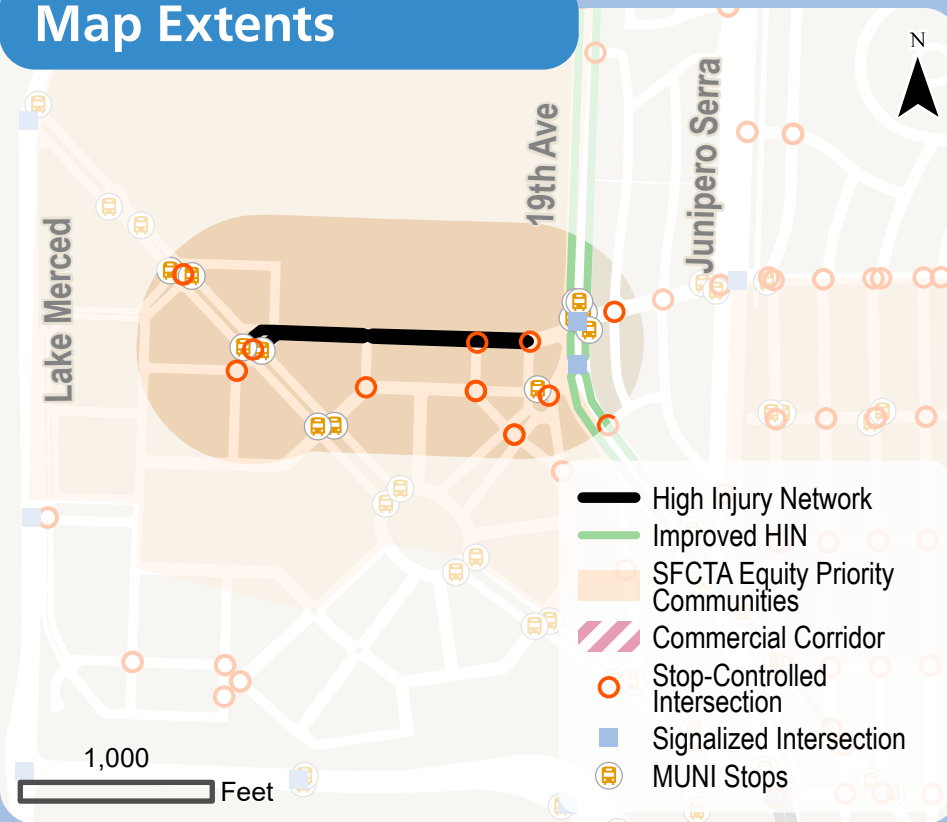
FUTURE CORRIDOR CONSIDERATIONS



HOLLOWAY AVE

Font Blvd to Varela Ave

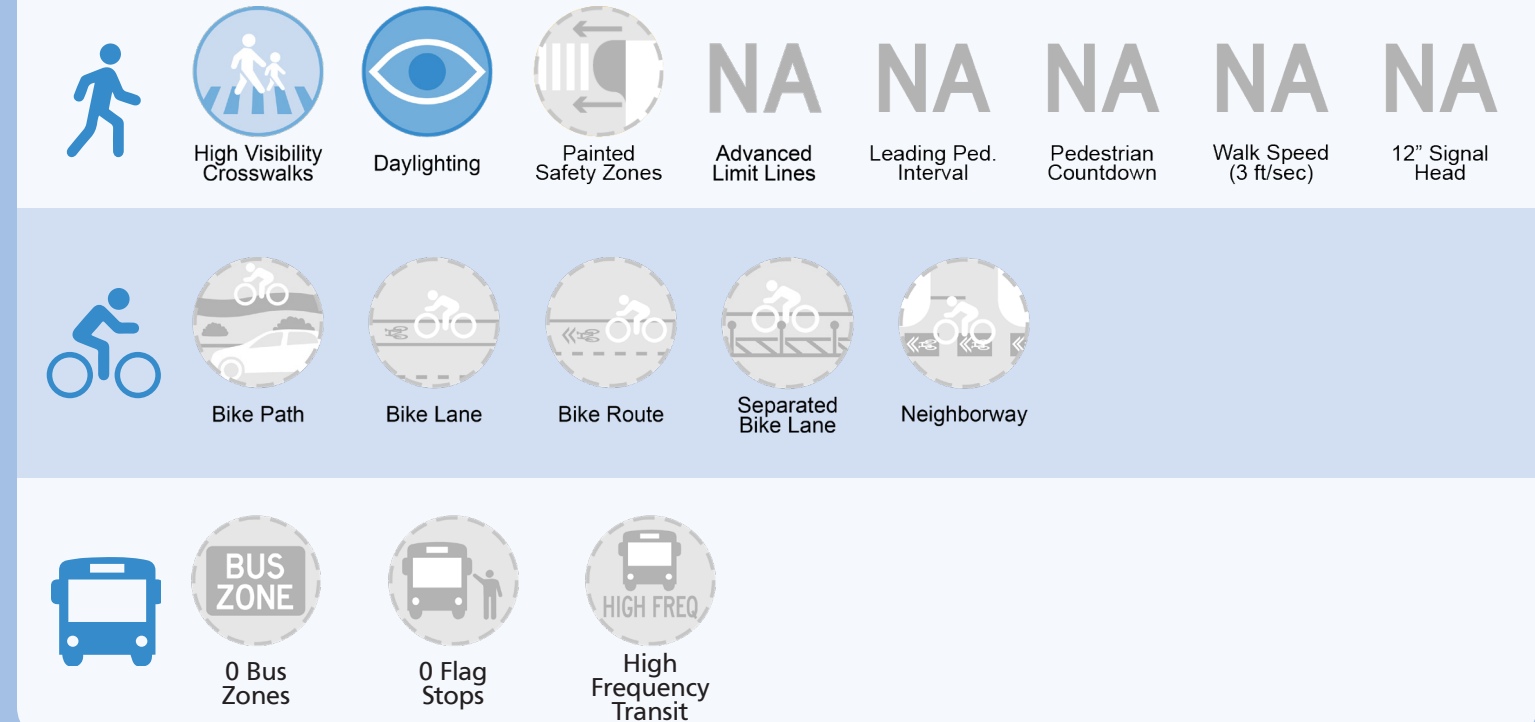
Map Extents



Roadway Characteristics



Existing Conditions



School, Park, or Library

Commercial Corridor

Equity Priority Community

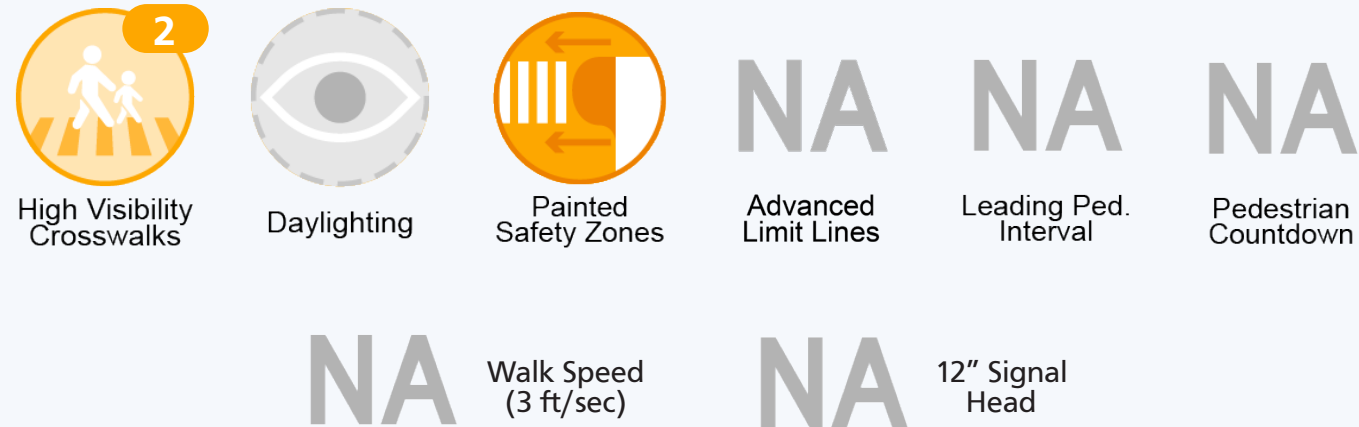
Fatal and Severe Injury Collisions*

2017 - 2022

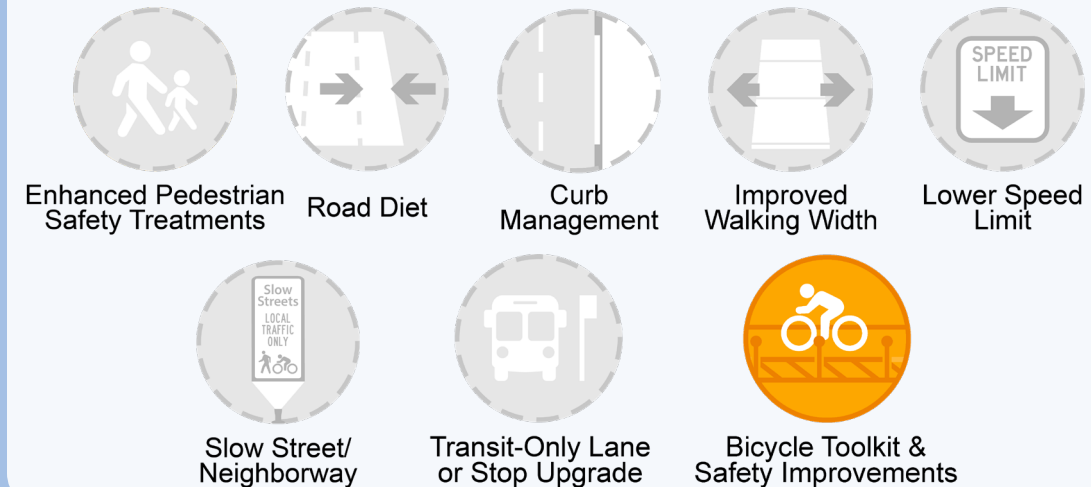


*Extents reflect a sub segment of a longer HIN corridor that has already been treated. Number of collisions shown reflects those that were reported for the high injury segments of the corridor.

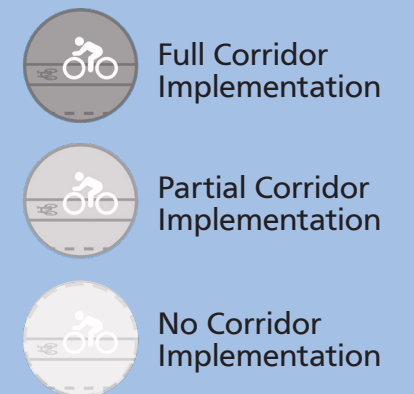
QUICK-BUILD TOOLKIT RECOMMENDATION



FUTURE CORRIDOR CONSIDERATIONS



Legend

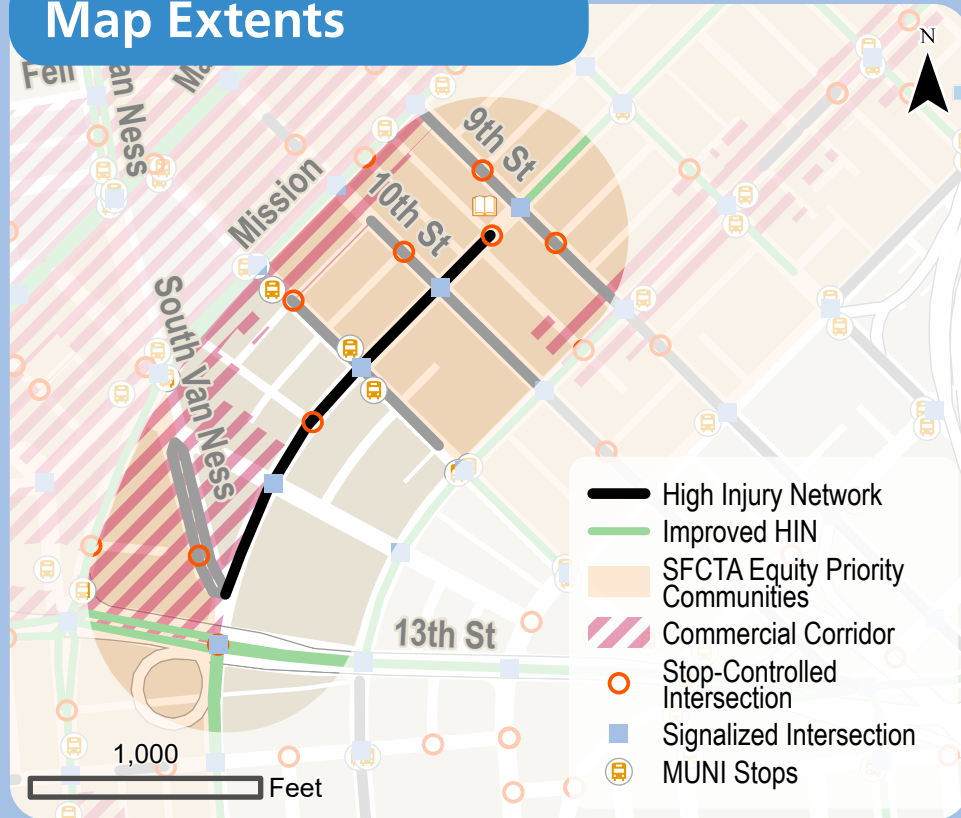


NA indicates not applicable. Treatments apply to signals. No signals along this corridor.

HOWARD ST

US-101 to Washburn St

Map Extents



Roadway Characteristics

- ONE WAY / TWO WAY
- 2 LANES
- POSTED SPEED LIMIT 25
- OCS
- Slow Streets LOCAL TRAFFIC ONLY

Existing Conditions

School, Park, or Library

Commercial Corridor

Equity Priority Community

Fatal and Severe Injury Collisions*

2017 - 2022



* Number of collisions shown reflects those that were reported for the high injury segments of the corridor.

QUICK-BUILD TOOLKIT RECOMMENDATION

FUTURE CORRIDOR CONSIDERATIONS

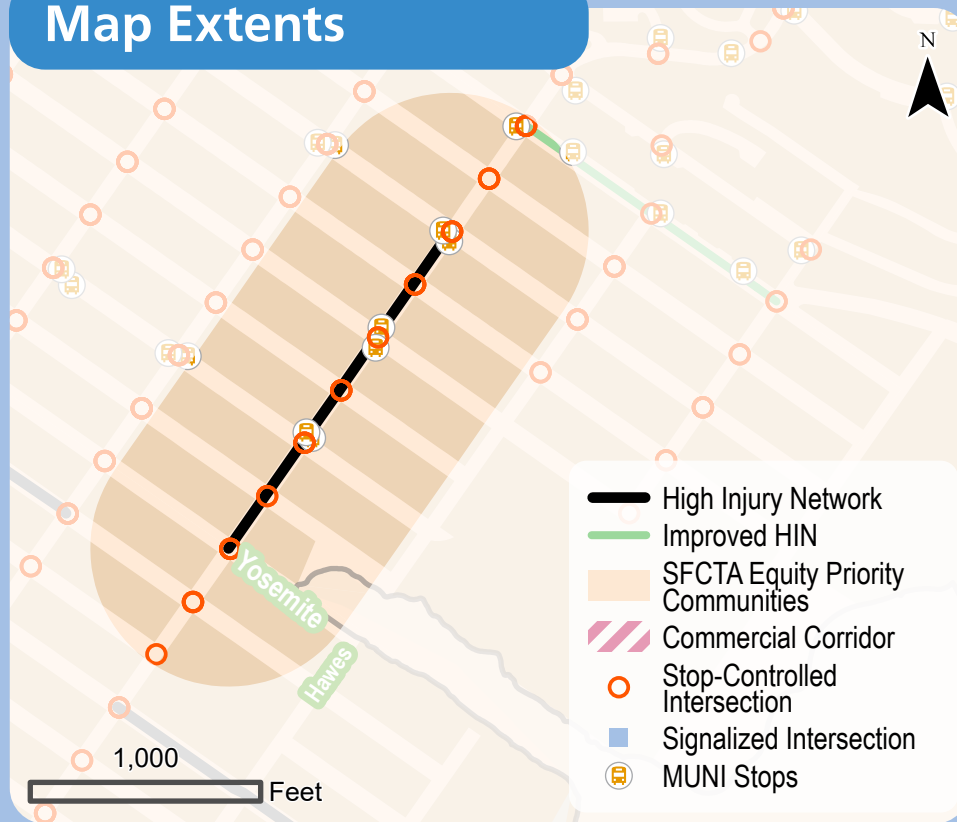
Legend

- Full Corridor Implementation
- Partial Corridor Implementation
- No Corridor Implementation

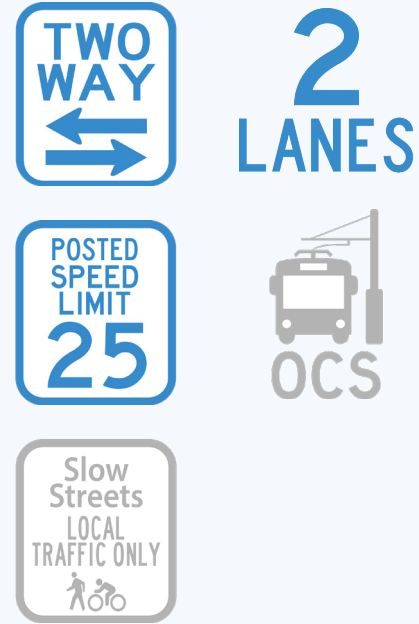
INGALLS ST

Yosemite Ave to Revere Ave

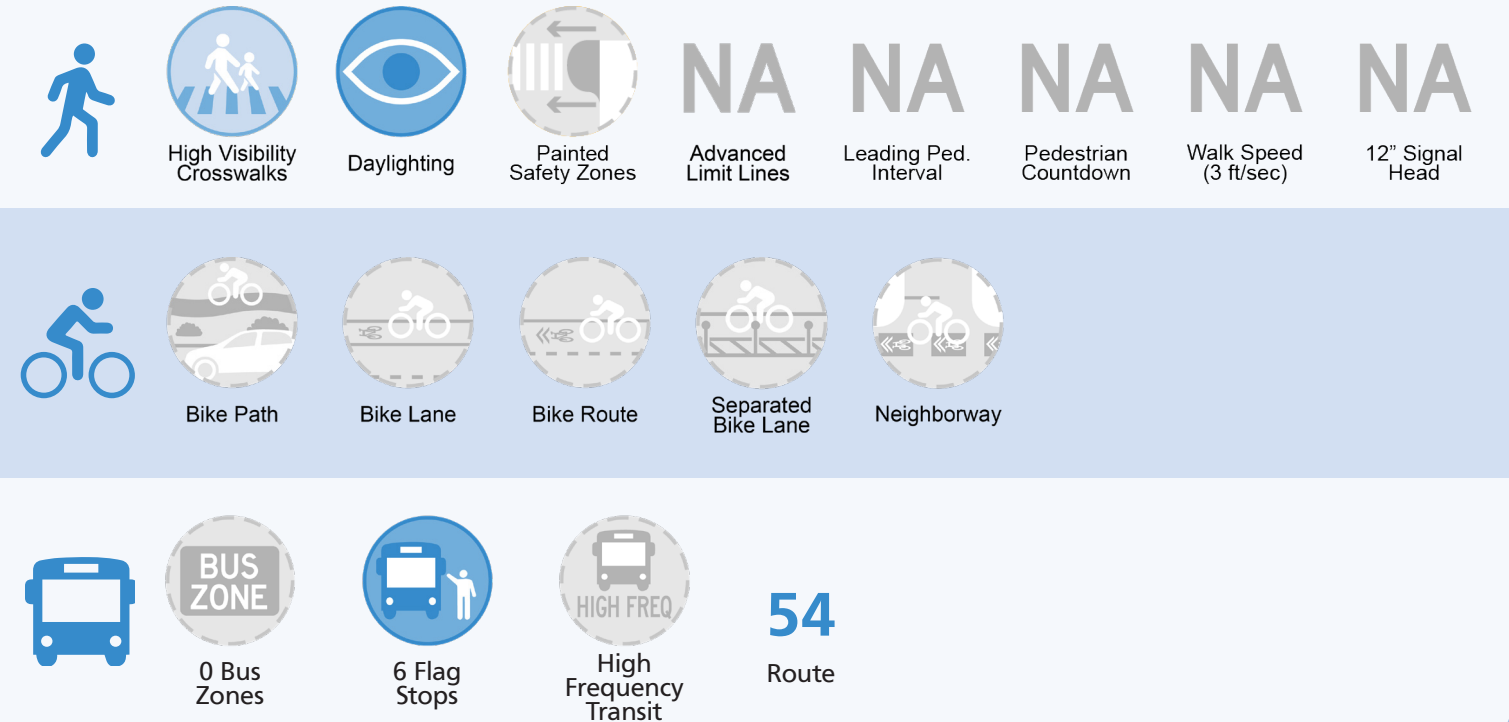
Map Extents



Roadway Characteristics



Existing Conditions



School, Park, or Library

Commercial Corridor

Equity Priority Community

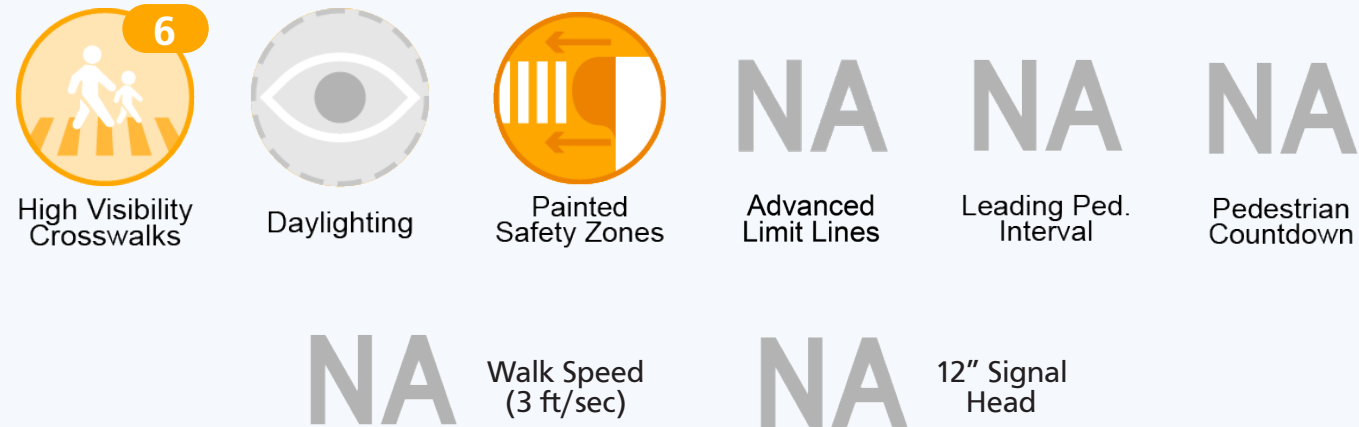
Fatal and Severe Injury Collisions*

2017 - 2022

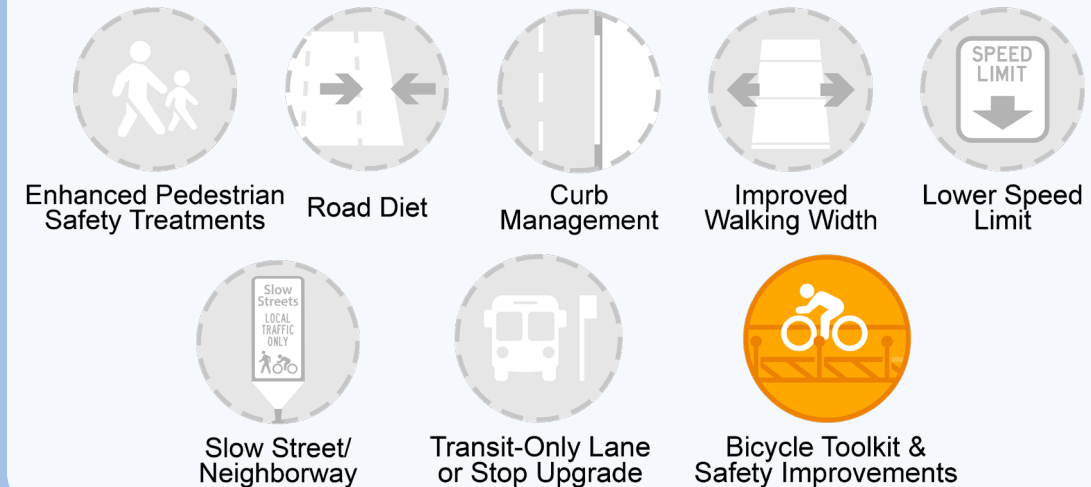


* Number of collisions shown reflects those that were reported for the high injury segments of the corridor.

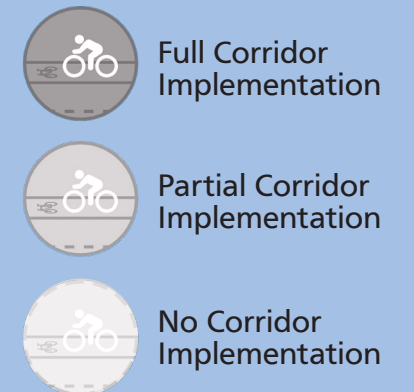
QUICK-BUILD TOOLKIT RECOMMENDATION



FUTURE CORRIDOR CONSIDERATIONS



Legend

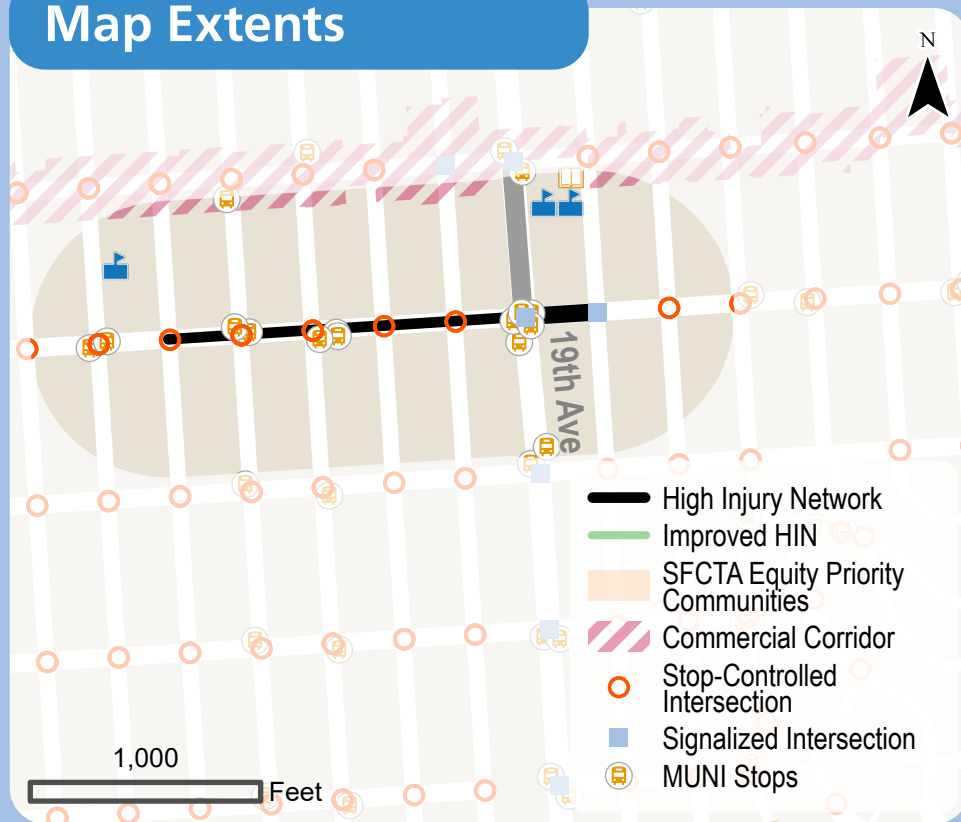


NA indicates not applicable. Treatments apply to signals. No signals along this corridor.

JUDAH ST

24th Ave to 18th Ave

Map Extents



Roadway Characteristics

TWO WAY
2 LANES

POSTED SPEED LIMIT 25

Slow Streets LOCAL TRAFFIC ONLY

OCS

Existing Conditions

High Visibility Crosswalks **Daylighting** **Painted Safety Zones** **Advanced Limit Lines** **Leading Ped. Interval** **Pedestrian Countdown** **Walk Speed (3 ft/sec)** **12" Signal Head**

Bike Path **Bike Lane** **Bike Route** **Separated Bike Lane** **Neighborway**

0 Bus Zones **5 Flag Stops** **High Frequency Transit** **N, NBUS** Route


School, Park, or Library

Commercial Corridor

Equity Priority Community

Fatal and Severe Injury Collisions*

2017 - 2022



* Number of collisions shown reflects those that were reported for the high injury segments of the corridor.

QUICK-BUILD TOOLKIT RECOMMENDATION

6 **High Visibility Crosswalks** **Daylighting** **Painted Safety Zones** **Advanced Limit Lines** **Leading Ped. Interval** **Pedestrian Countdown**

Walk Speed (3 ft/sec) **12" Signal Head**

FUTURE CORRIDOR CONSIDERATIONS

Enhanced Pedestrian Safety Treatments **Road Diet** **Curb Management** **Improved Walking Width** **Lower Speed Limit**

Slow Street/ Neighborway **Transit-Only Lane or Stop Upgrade** **Bicycle Toolkit & Safety Improvements**

Legend

Full Corridor Implementation

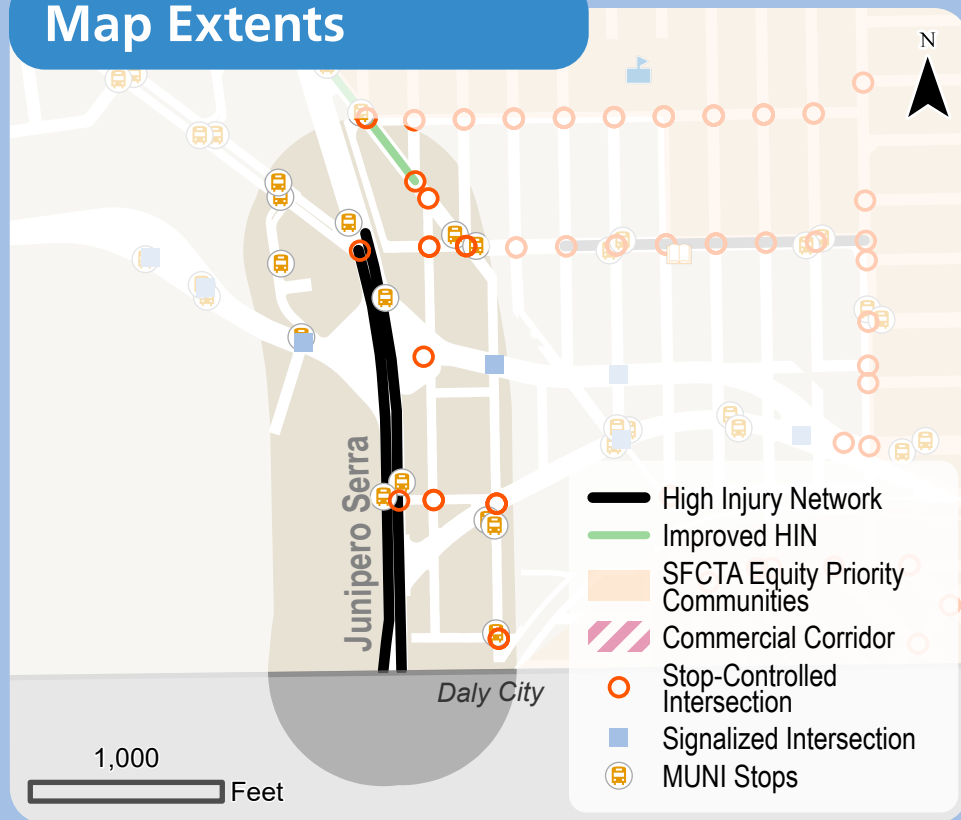
Partial Corridor Implementation

No Corridor Implementation

JUNIPERO SERRA BLVD

Font Blvd to Alemany Blvd

Map Extents



Roadway Characteristics

TWO WAY

6 LANES

POSTED SPEED LIMIT **NA**

OCS

Slow Streets LOCAL TRAFFIC ONLY

Existing Conditions

				NA	NA	NA	NA	NA
	High Visibility Crosswalks	Daylighting	Painted Safety Zones	Advanced Limit Lines	Leading Ped. Interval	Pedestrian Countdown	Walk Speed (3 ft/sec)	12" Signal Head
	Bike Path	Bike Lane	Bike Route	Separated Bike Lane	Neighborway			
				28, 58, 54, 57				
	0 Bus Zones	3 Flag Stops	High Frequency Transit	Route				

School, Park, or Library

Commercial Corridor

Equity Priority Community

Fatal and Severe Injury Collisions*

2017 - 2022



* Number of collisions shown reflects those that were reported for the high injury segments of the corridor.

QUICK-BUILD TOOLKIT RECOMMENDATION

			NA	NA	NA
High Visibility Crosswalks	Daylighting	Painted Safety Zones	Advanced Limit Lines	Leading Ped. Interval	Pedestrian Countdown
	NA	Walk Speed (3 ft/sec)	NA	12" Signal Head	

FUTURE CORRIDOR CONSIDERATIONS

Enhanced Pedestrian Safety Treatments	Road Diet	Curb Management	Improved Walking Width	Lower Speed Limit
Slow Street/Neighborway	Transit-Only Lane or Stop Upgrade	Bicycle Toolkit & Safety Improvements		

Legend

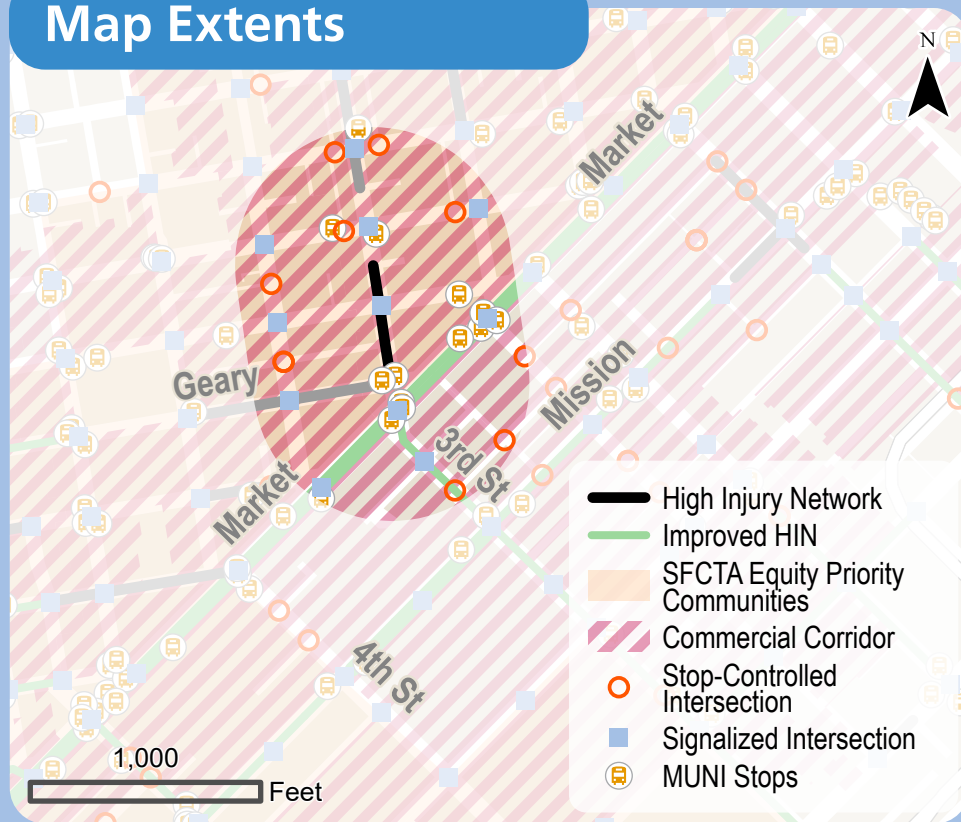
- Full Corridor Implementation
- Partial Corridor Implementation
- No Corridor Implementation

NA indicates not applicable. Treatments apply to signals. No signals along this corridor.

KEARNY ST

Vermehr Pl to Geary St

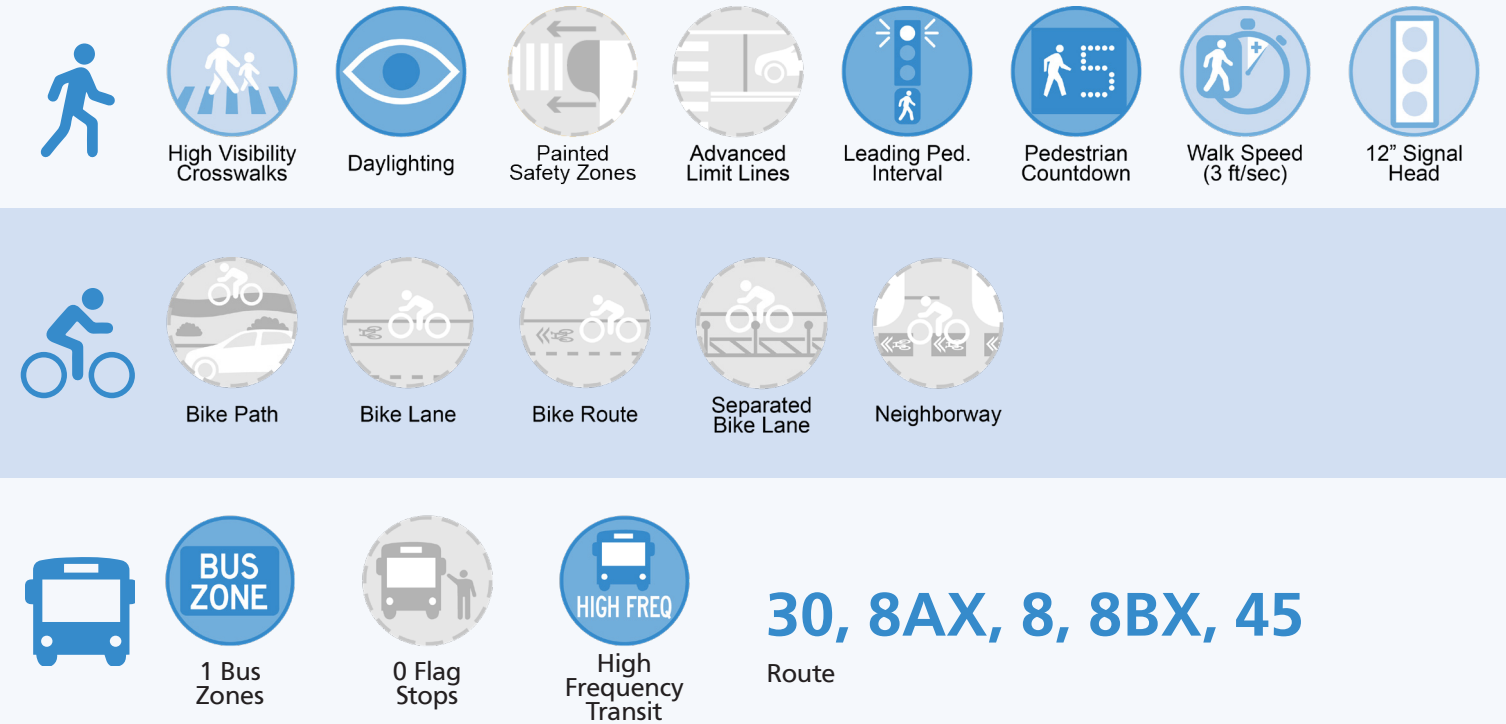
Map Extents



Roadway Characteristics



Existing Conditions



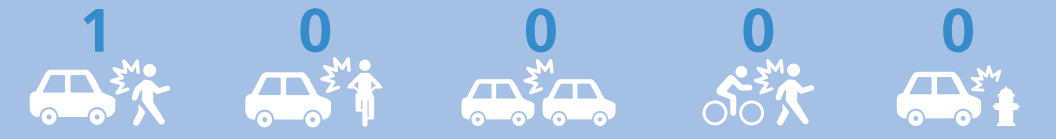
School, Park, or Library

Commercial Corridor

Equity Priority Community

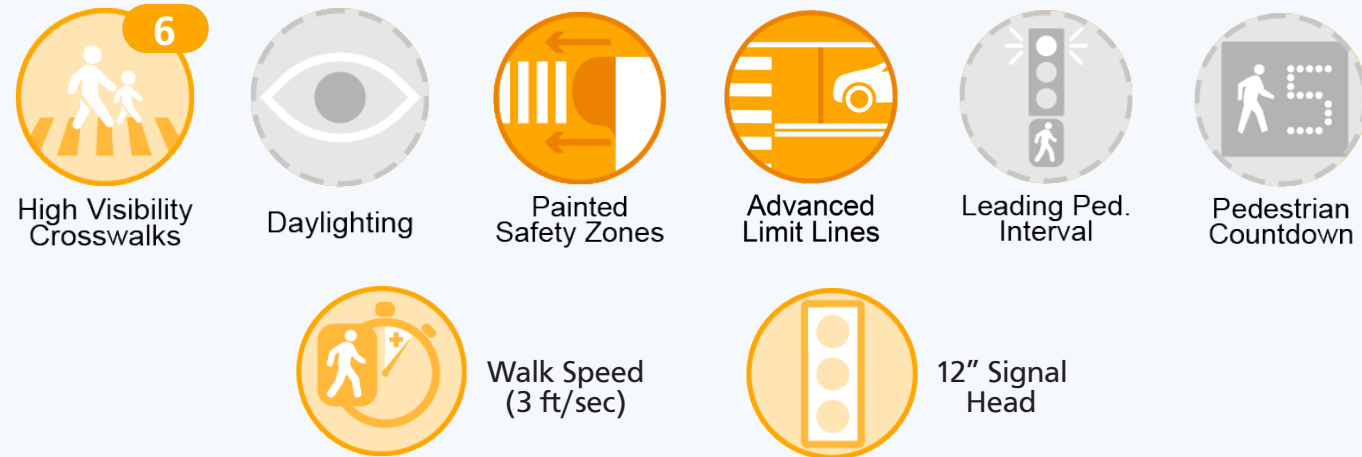
Fatal and Severe Injury Collisions*

2017 - 2022



* Number of collisions shown reflects those that were reported for the high injury segments of the corridor.

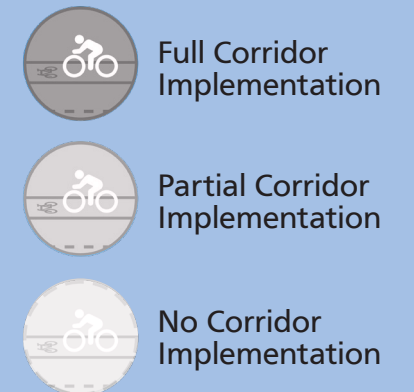
QUICK-BUILD TOOLKIT RECOMMENDATION



FUTURE CORRIDOR CONSIDERATIONS



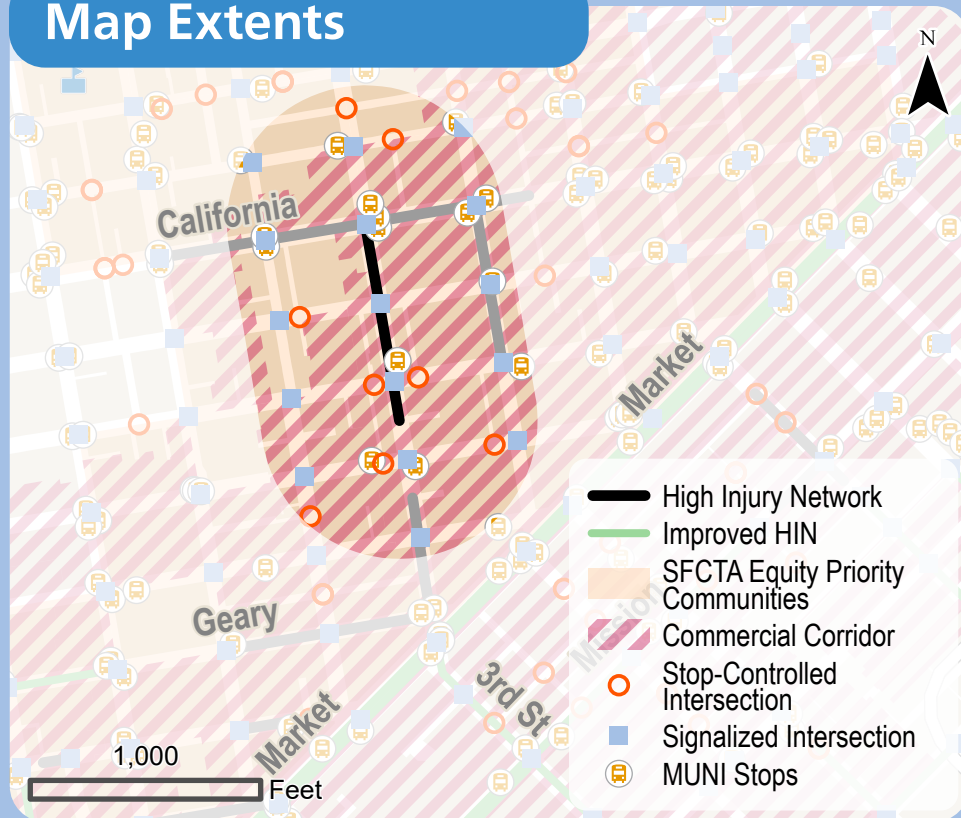
Legend



KEARNY ST

California St to Hardie Pl

Map Extents



Roadway Characteristics

- ONE WAY (Right Turn Arrow)
- 3 LANES
- POSTED SPEED LIMIT 25
- OCS (Overhead Crosswalk Sign)
- Slow Streets LOCAL TRAFFIC ONLY

Existing Conditions

- High Visibility Crosswalks (5)
- Daylighting
- Painted Safety Zones
- Advanced Limit Lines
- Leading Ped. Interval
- Pedestrian Countdown
- Walk Speed (3 ft/sec)
- 12" Signal Head
- Bike Path
- Bike Lane
- Bike Route
- Separated Bike Lane
- Neighborway
- 1 Bus Zones
- 1 Flag Stops
- High Frequency Transit
- 8AX, 8, 8BX Route

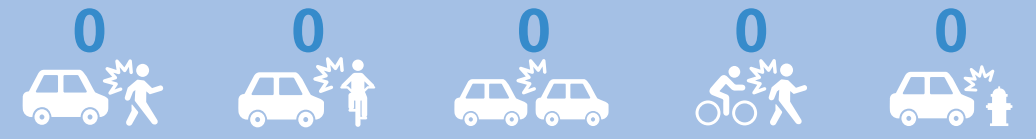
School, Park, or Library ✓

Commercial Corridor ✓

Equity Priority Community ✓

Fatal and Severe Injury Collisions*

2017 - 2022



*Extents reflect a sub segment of a longer HIN corridor that has already been treated. Number of collisions shown reflects those that were reported for the high injury segments of the corridor.

QUICK-BUILD TOOLKIT RECOMMENDATION

- High Visibility Crosswalks (5)
- Daylighting
- Painted Safety Zones
- Advanced Limit Lines
- Leading Ped. Interval
- Pedestrian Countdown
- Walk Speed (3 ft/sec)
- 12" Signal Head

FUTURE CORRIDOR CONSIDERATIONS

- Enhanced Pedestrian Safety Treatments
- Road Diet
- Curb Management
- Improved Walking Width
- Lower Speed Limit
- Slow Street/ Neighborway
- Transit-Only Lane or Stop Upgrade
- Bicycle Toolkit & Safety Improvements

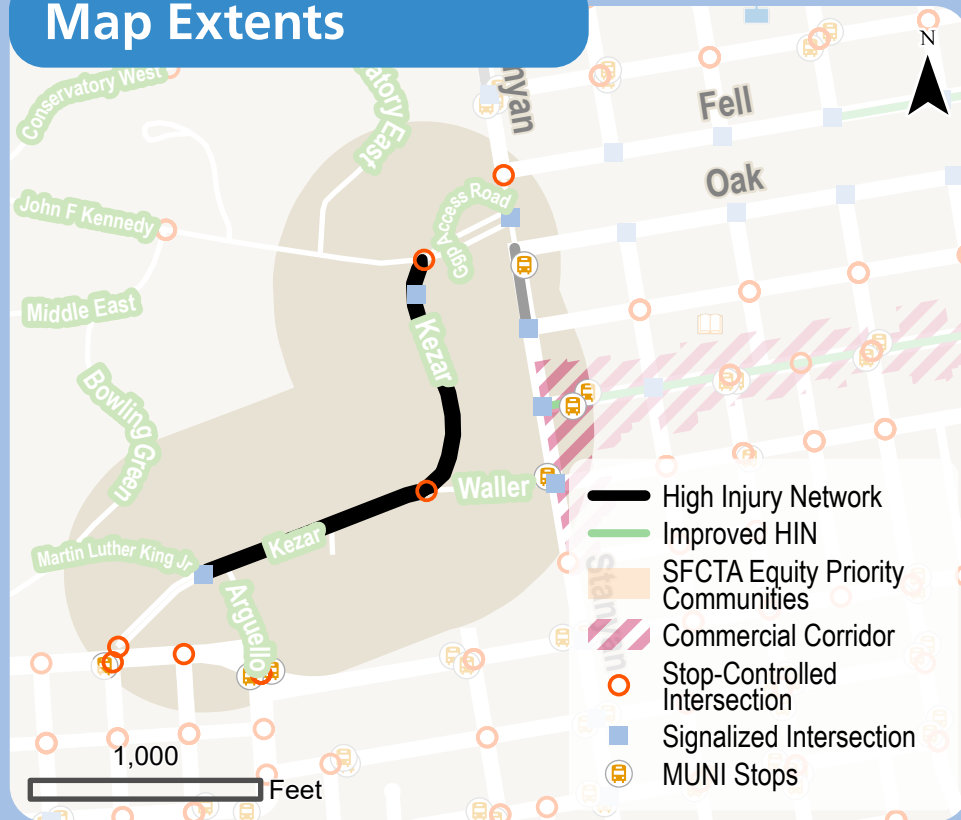
Legend

- Full Corridor Implementation (Bicycle icon with solid background)
- Partial Corridor Implementation (Bicycle icon with dashed background)
- No Corridor Implementation (Bicycle icon with light gray background)

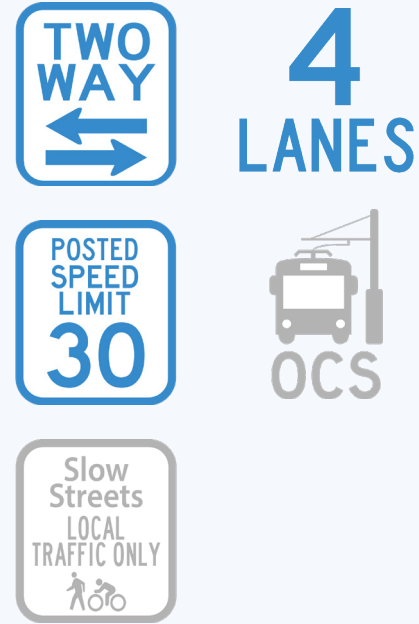
KEZAR DR

Martin Luther King Jr Dr to John F Kennedy Dr

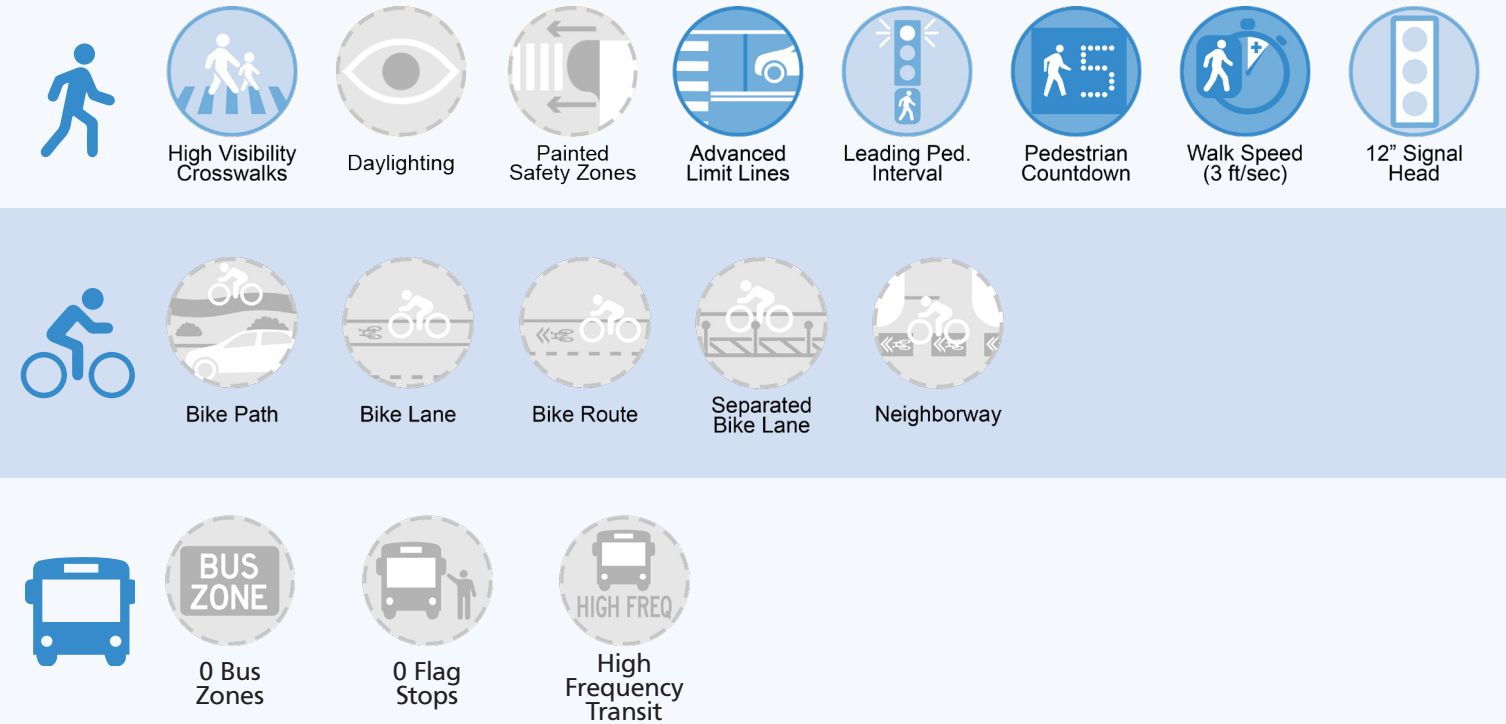
Map Extents



Roadway Characteristics



Existing Conditions



Fatal and Severe Injury Collisions*

2017 - 2022

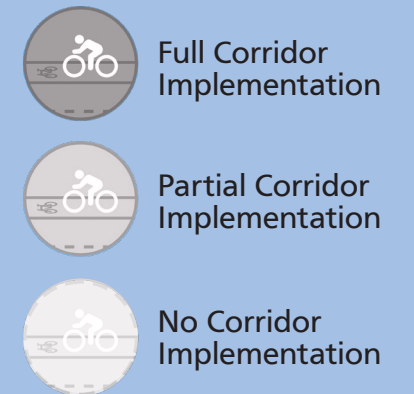


* Number of collisions shown reflects those that were reported for the high injury segments of the corridor.

FUTURE CORRIDOR CONSIDERATIONS



Legend

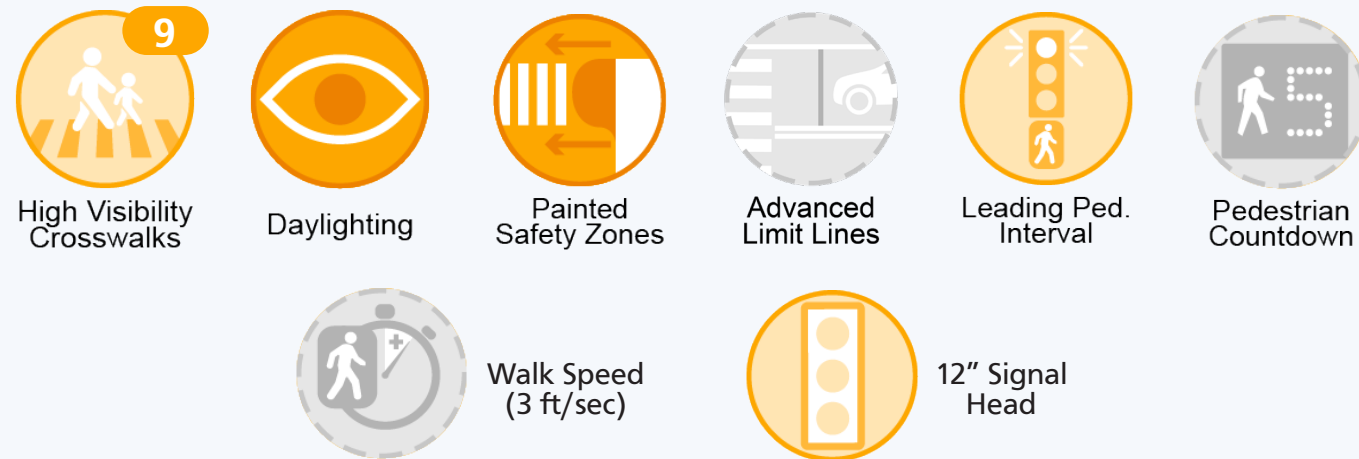


School, Park, or Library

Commercial Corridor

Equity Priority Community

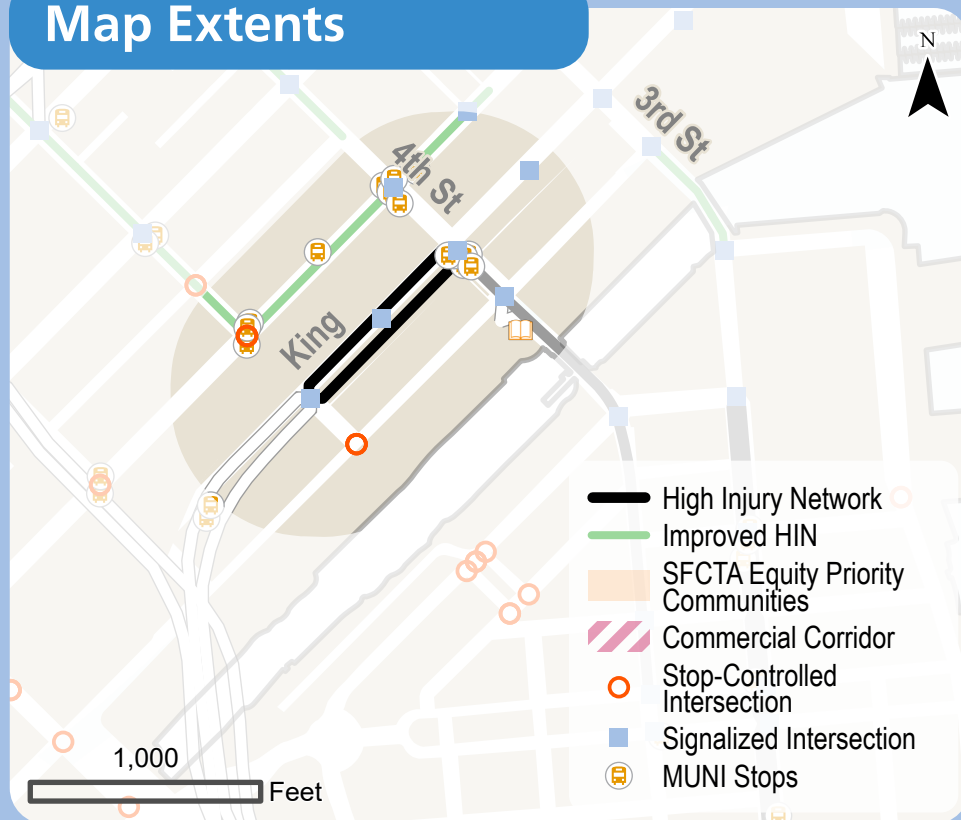
QUICK-BUILD TOOLKIT RECOMMENDATION



KING ST

4th St to 5th St

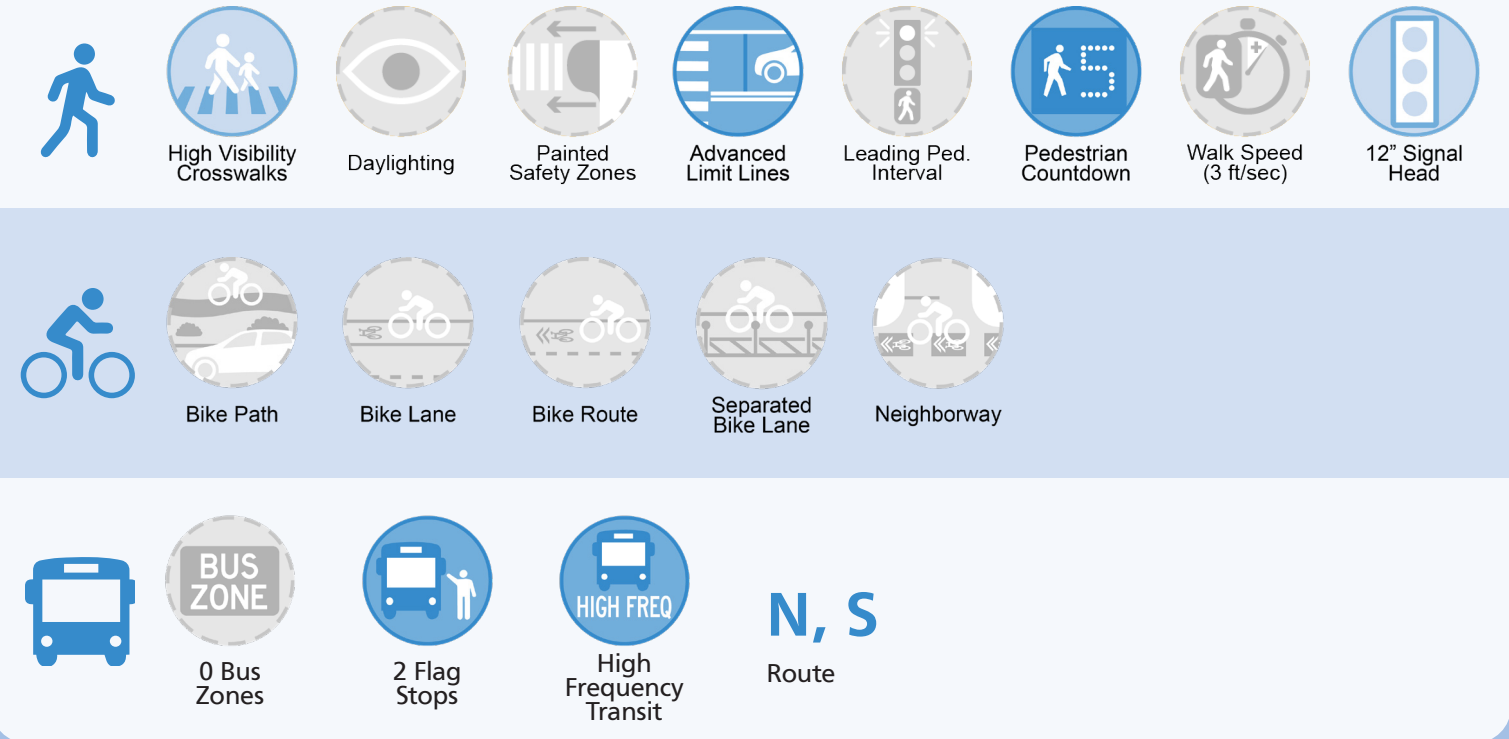
Map Extents



Roadway Characteristics



Existing Conditions



School, Park, or Library

Commercial Corridor

Equity Priority Community

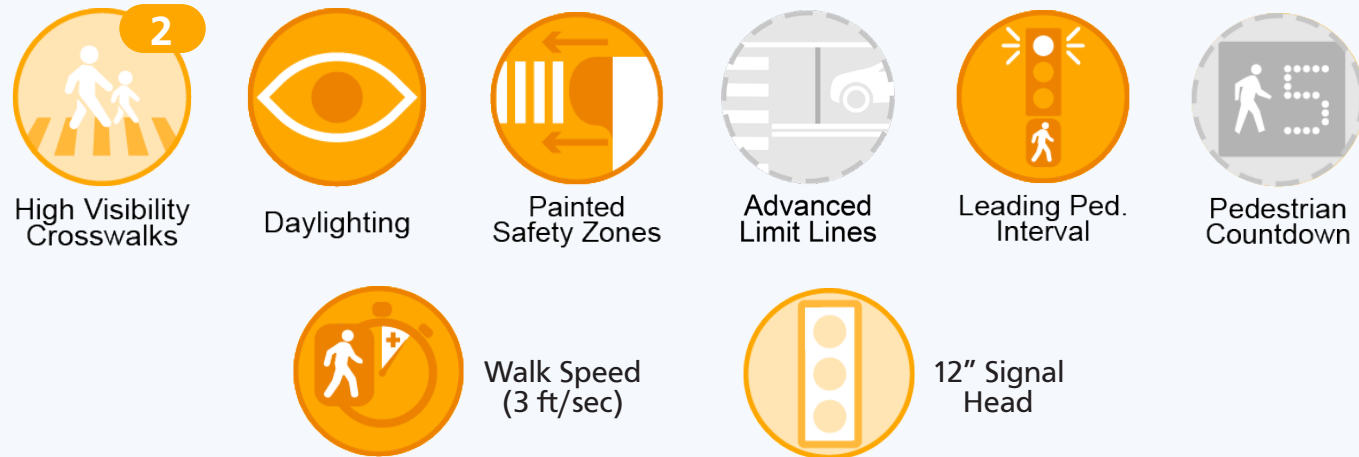
Fatal and Severe Injury Collisions*

2017 - 2022

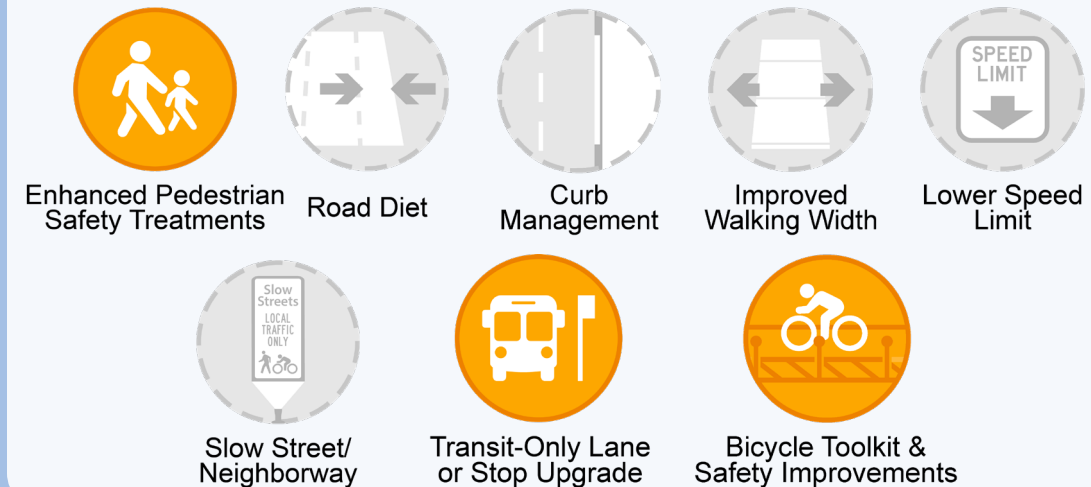


* Number of collisions shown reflects those that were reported for the high injury segments of the corridor.

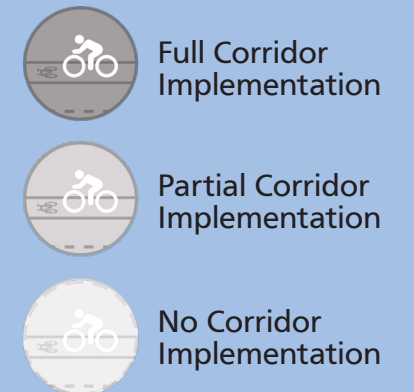
QUICK-BUILD TOOLKIT RECOMMENDATION



FUTURE CORRIDOR CONSIDERATIONS



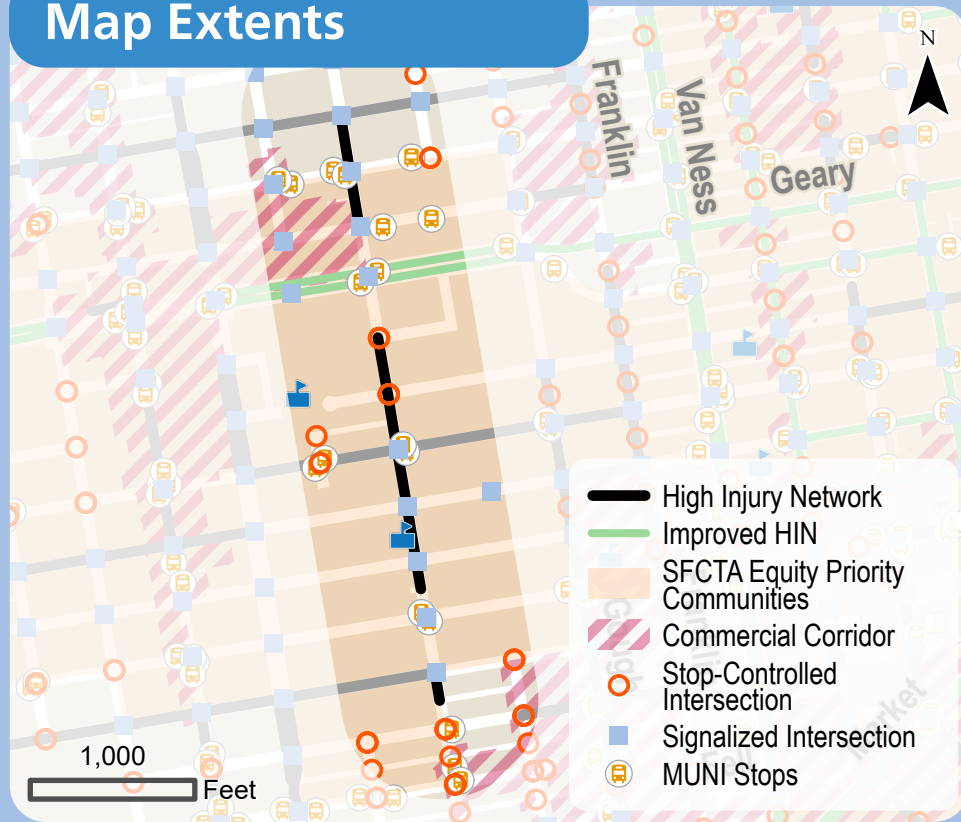
Legend



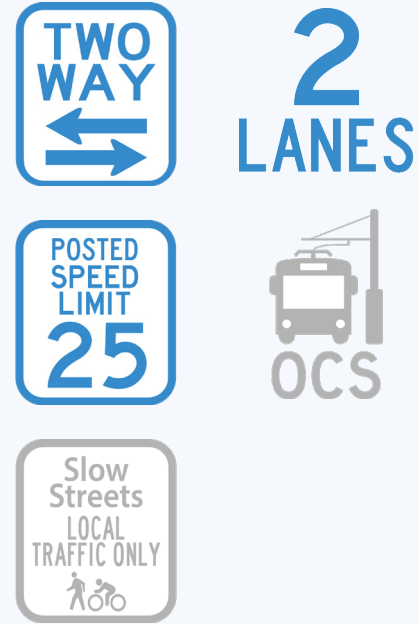
LAGUNA ST

Bush St to Birch St

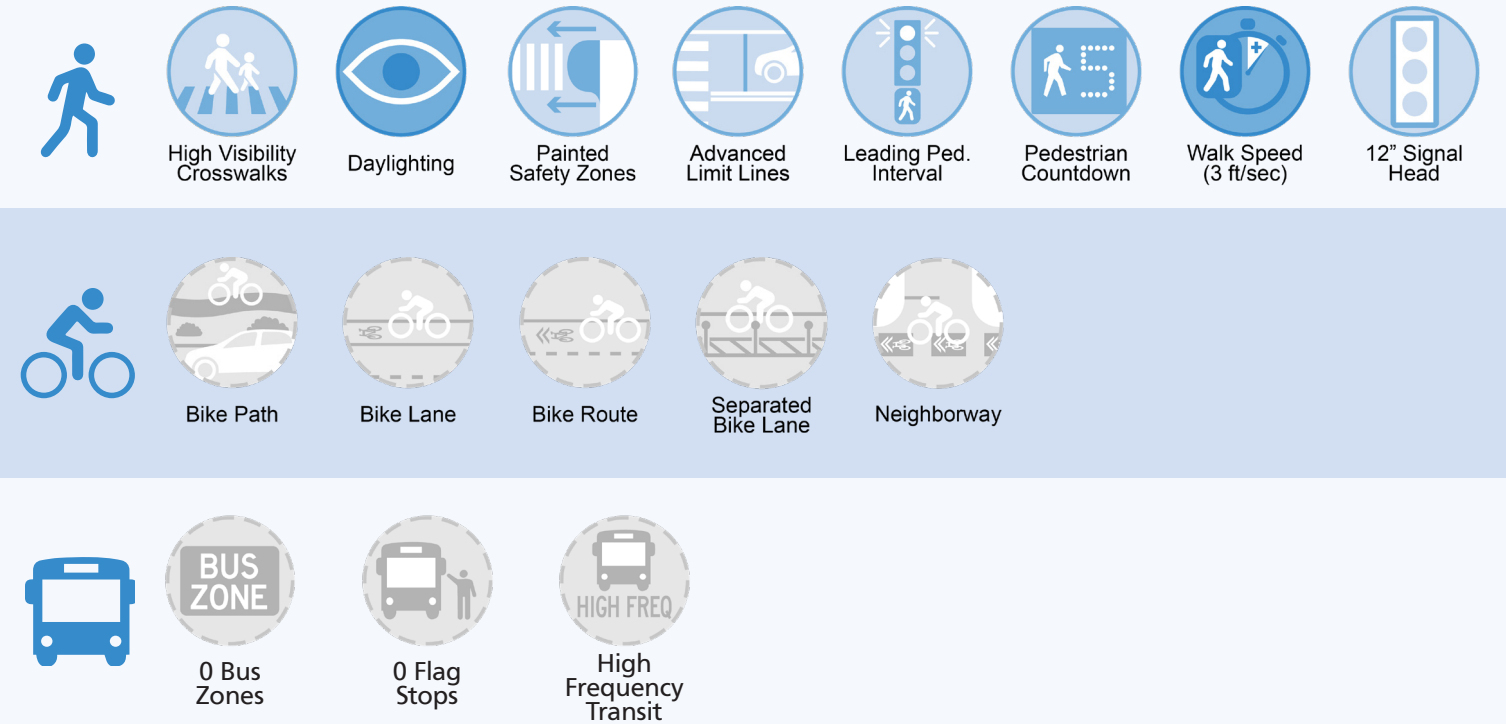
Map Extents



Roadway Characteristics



Existing Conditions



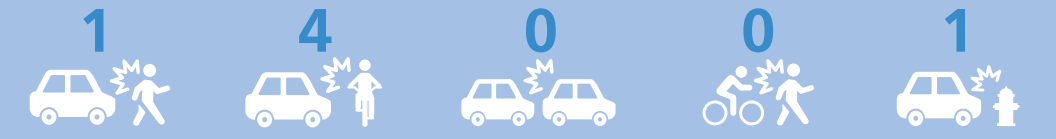
School, Park, or Library ✓

Commercial Corridor ✓

Equity Priority Community ✓

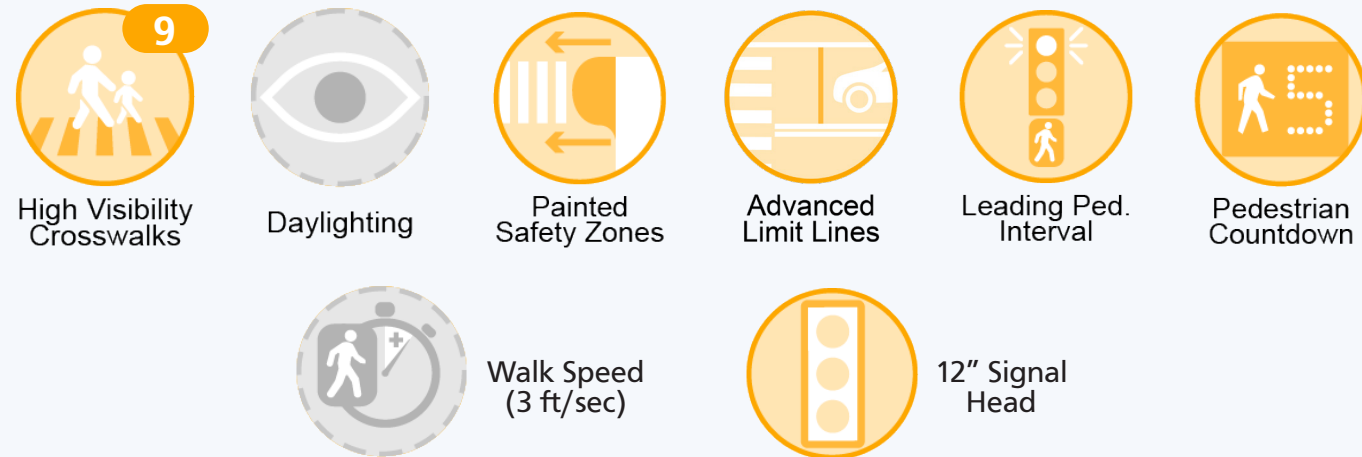
Fatal and Severe Injury Collisions*

2017 - 2022

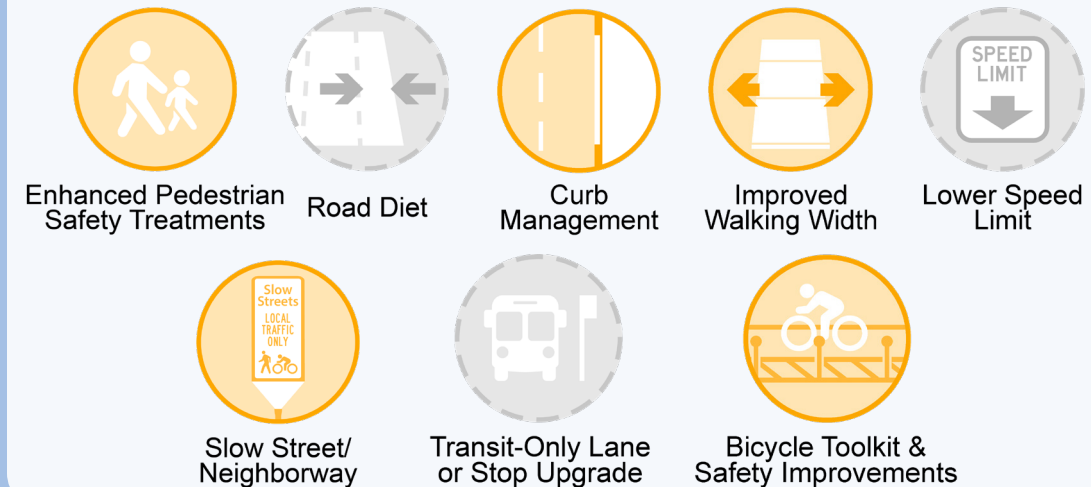


* Number of collisions shown reflects those that were reported for the high injury segments of the corridor.

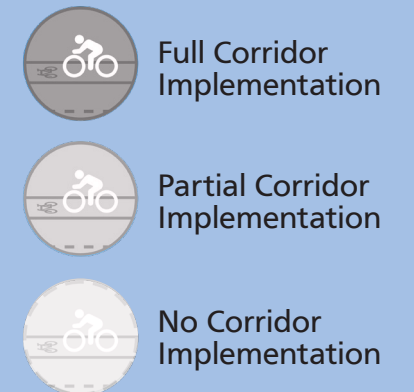
QUICK-BUILD TOOLKIT RECOMMENDATION



FUTURE CORRIDOR CONSIDERATIONS



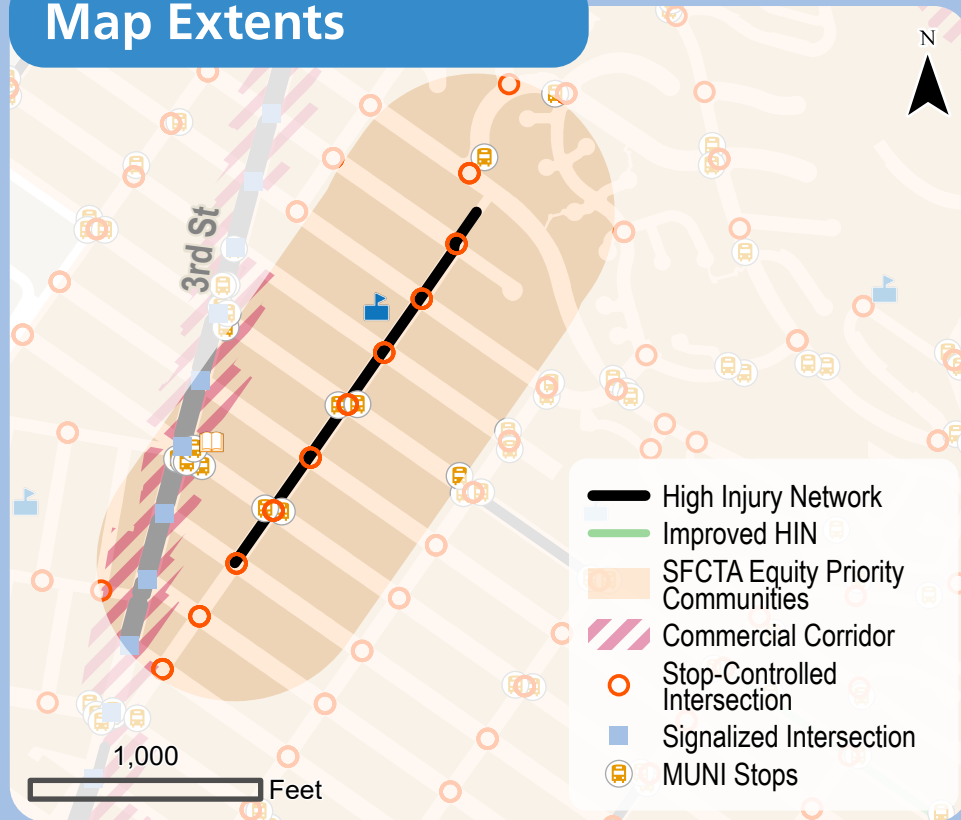
Legend



LANE ST

Shafter Ave to McKinnon Ave

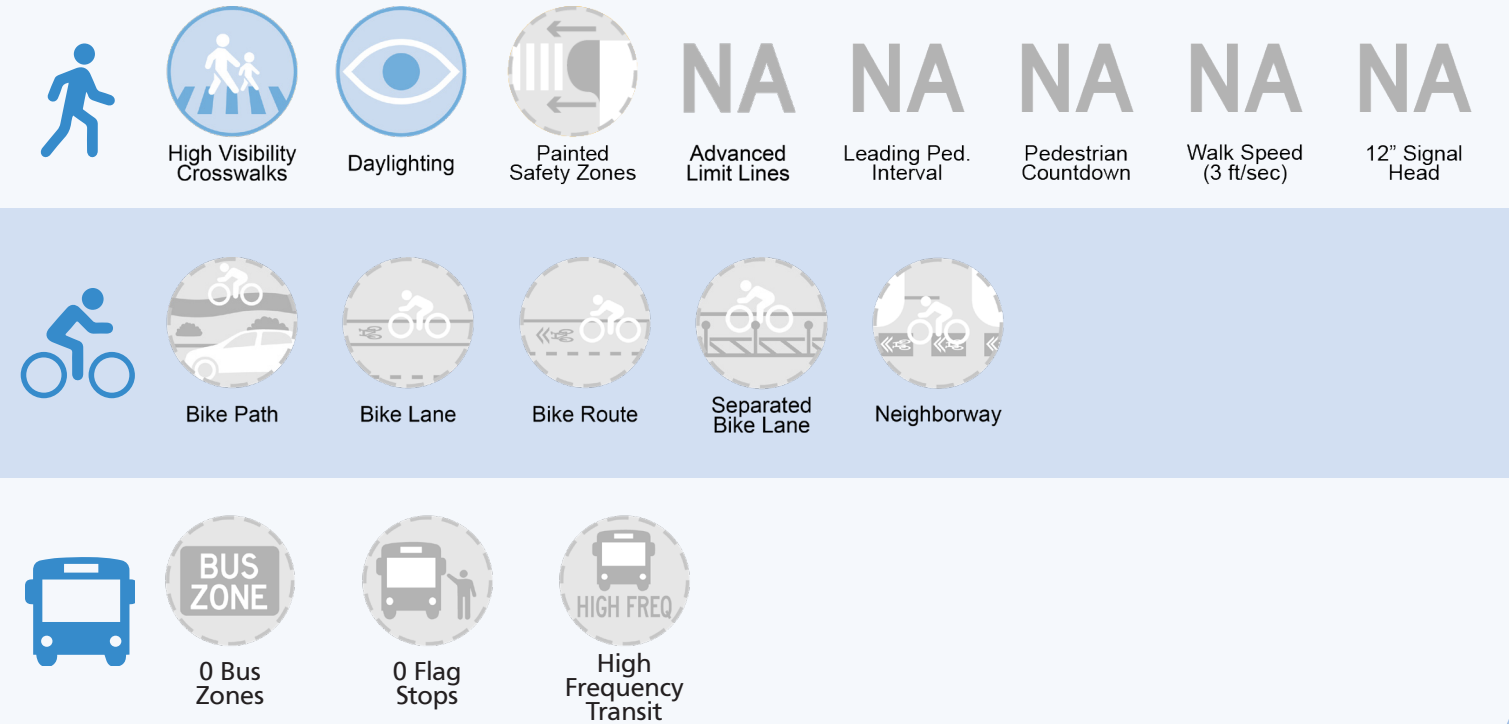
Map Extents



Roadway Characteristics



Existing Conditions




School, Park, or Library

Commercial Corridor

Equity Priority Community

Fatal and Severe Injury Collisions*

2017 - 2022

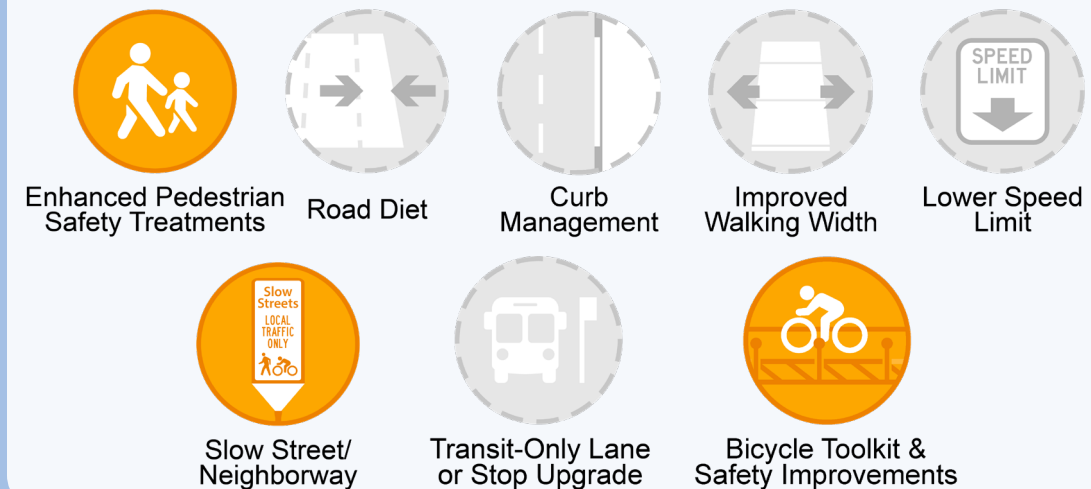


* Number of collisions shown reflects those that were reported for the high injury segments of the corridor.

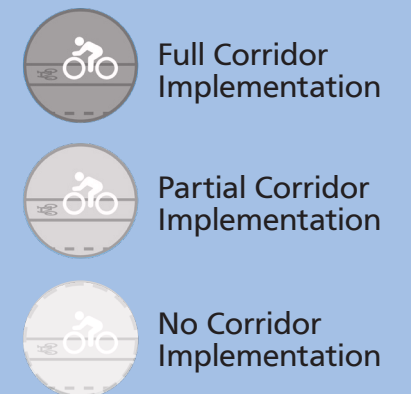
QUICK-BUILD TOOLKIT RECOMMENDATION



FUTURE CORRIDOR CONSIDERATIONS



Legend

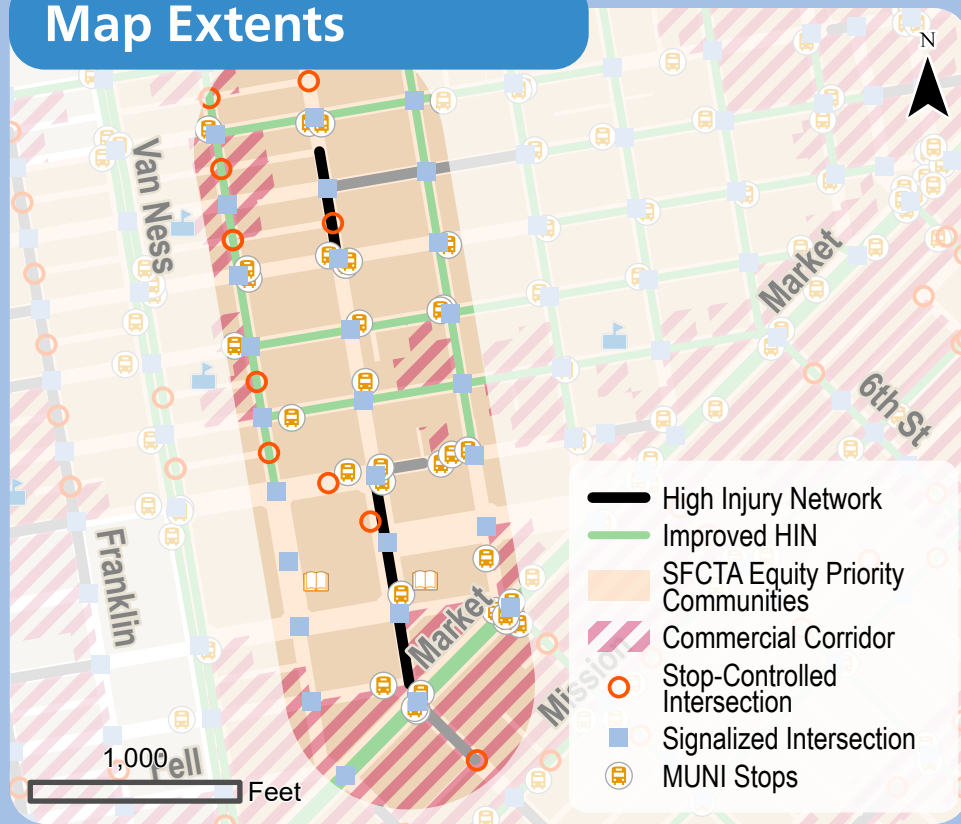


NA indicates not applicable. Treatments apply to signals. No signals along this corridor.

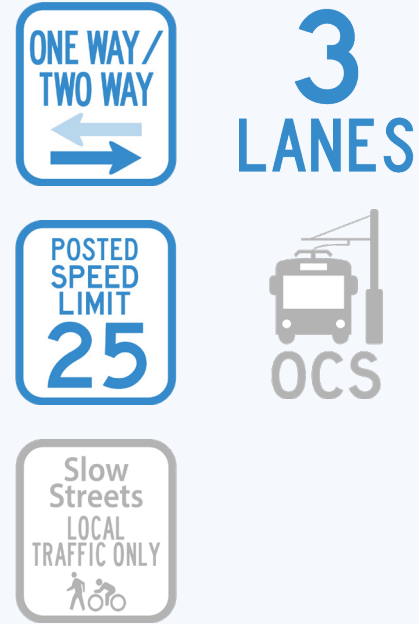
LARKIN ST

Olive St to Market St

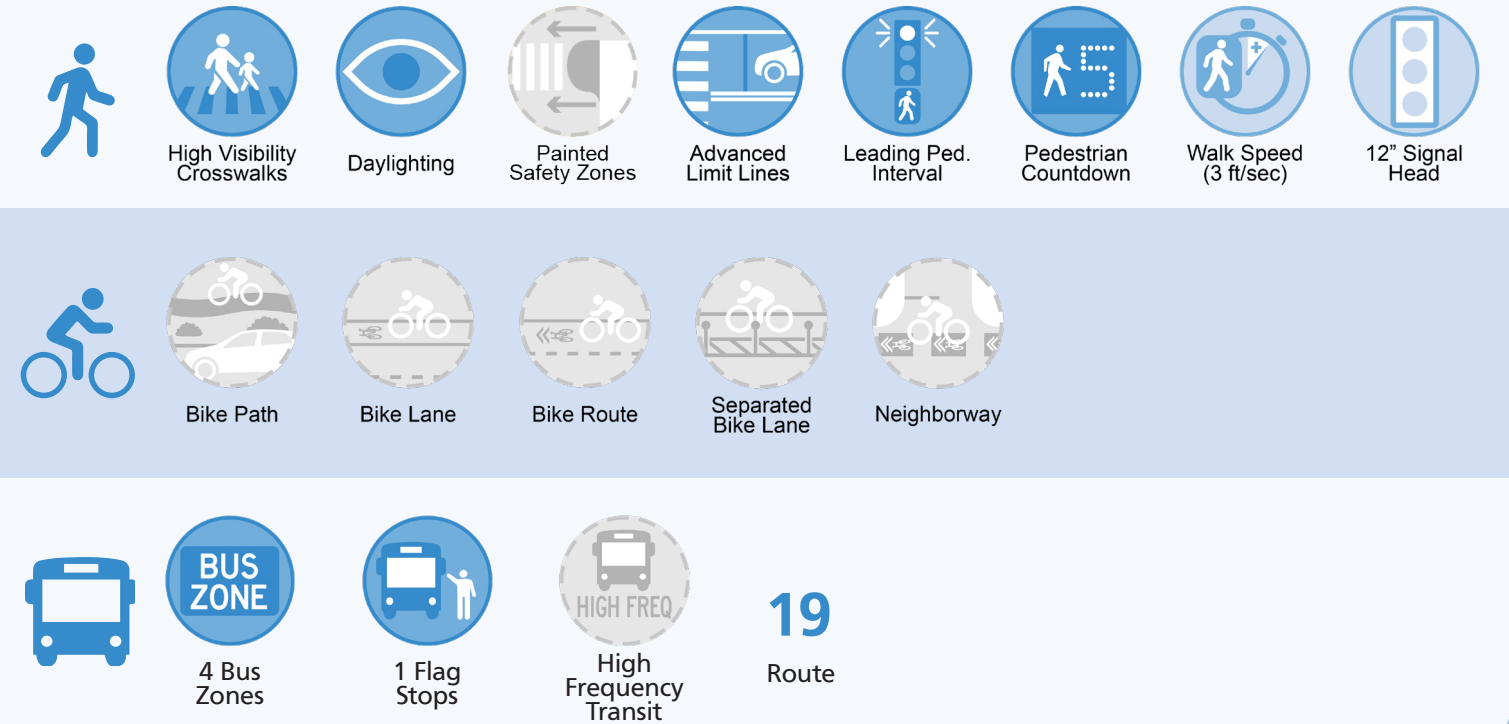
Map Extents



Roadway Characteristics



Existing Conditions



School, Park, or Library ✓

Commercial Corridor ✓

Equity Priority Community ✓

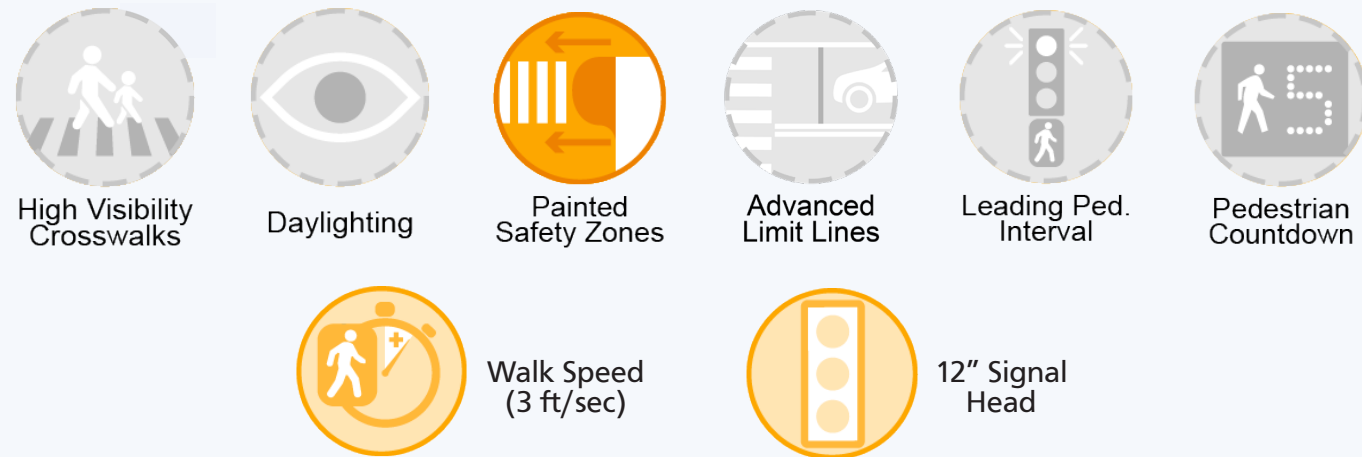
Fatal and Severe Injury Collisions*

2017 - 2022



* Number of collisions shown reflects those that were reported for the high injury segments of the corridor.

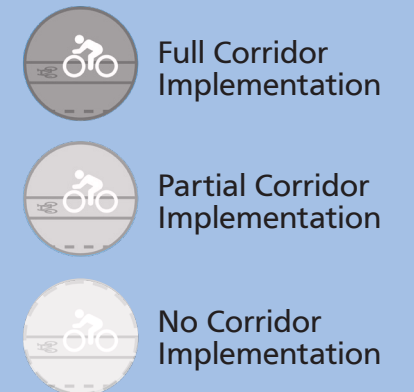
QUICK-BUILD TOOLKIT RECOMMENDATION



FUTURE CORRIDOR CONSIDERATIONS



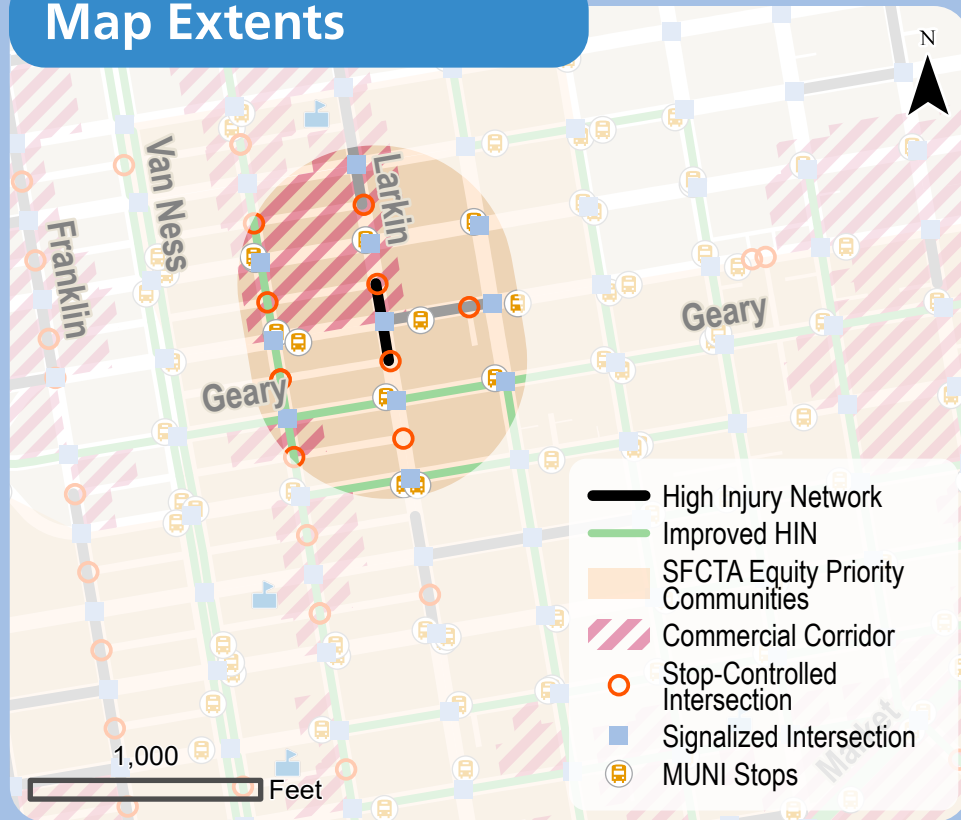
Legend



LARKIN ST

Hemlock St to Cedar St

Map Extents



Roadway Characteristics



Existing Conditions



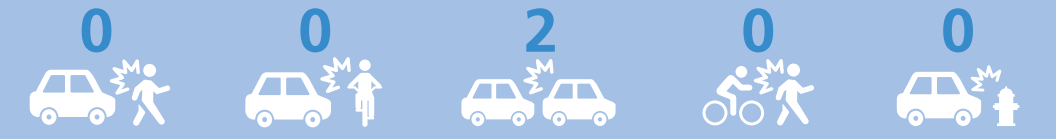
School, Park, or Library ✓

Commercial Corridor ✓

Equity Priority Community ✓

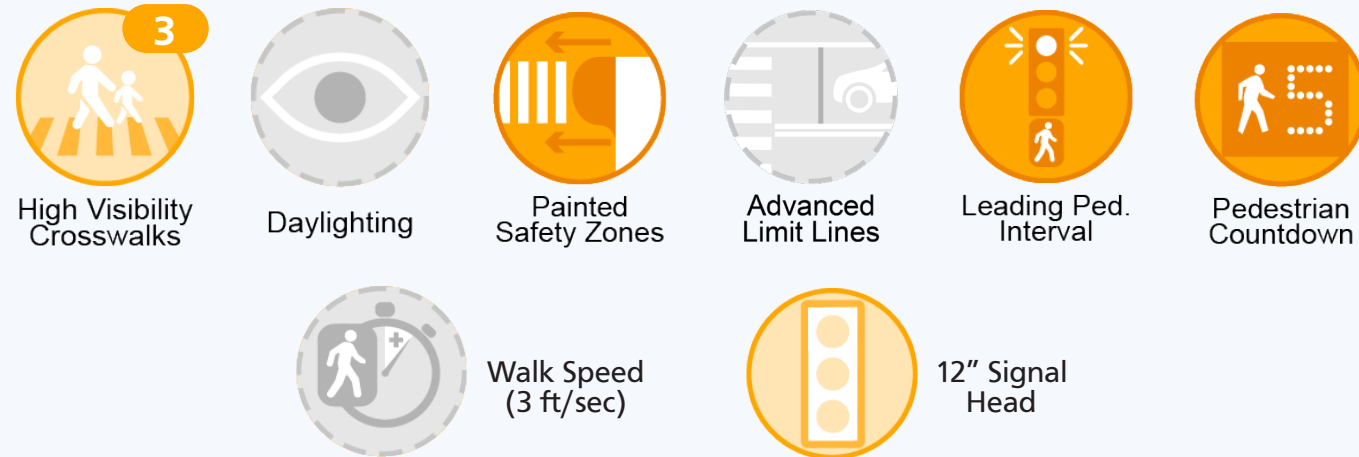
Fatal and Severe Injury Collisions*

2017 - 2022



* Number of collisions shown reflects those that were reported for the high injury segments of the corridor.

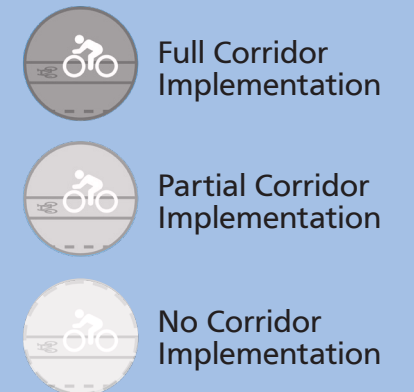
QUICK-BUILD TOOLKIT RECOMMENDATION



FUTURE CORRIDOR CONSIDERATIONS



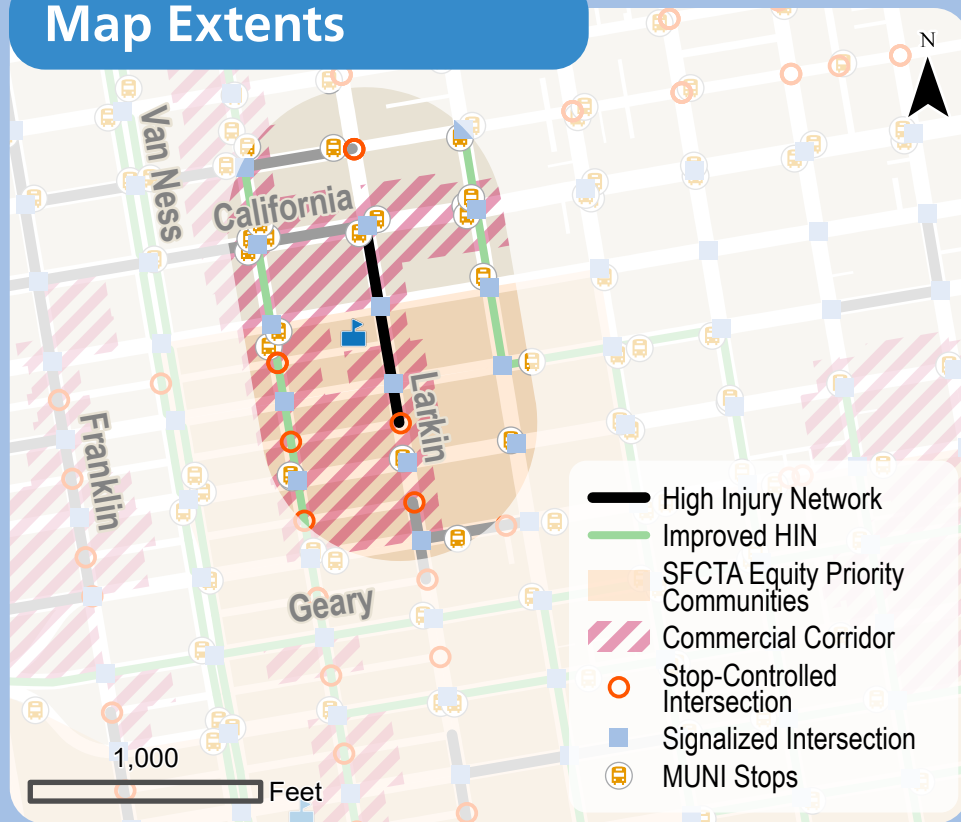
Legend



LARKIN ST

California St to Fern St

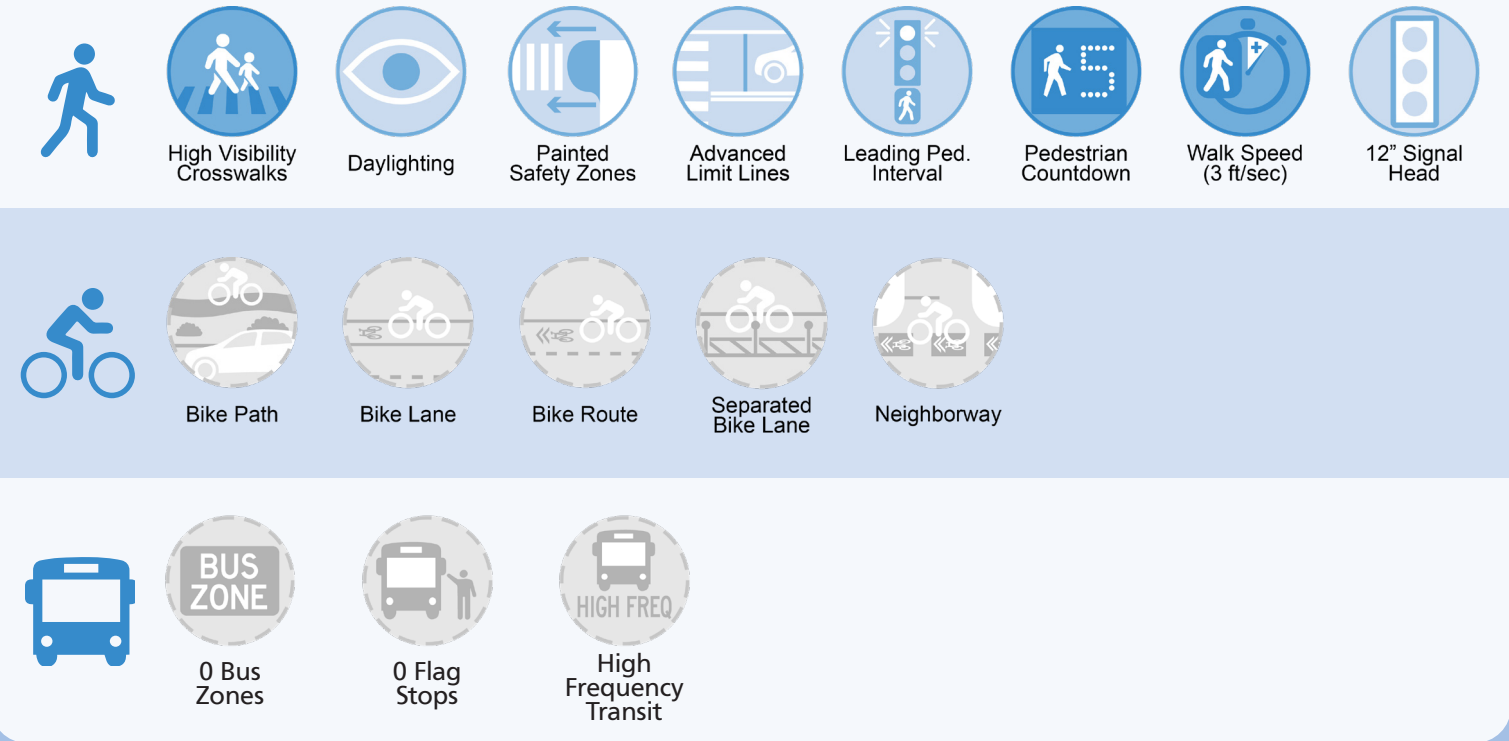
Map Extents



Roadway Characteristics



Existing Conditions



School, Park, or Library ✓

Commercial Corridor ✓

Equity Priority Community ✓

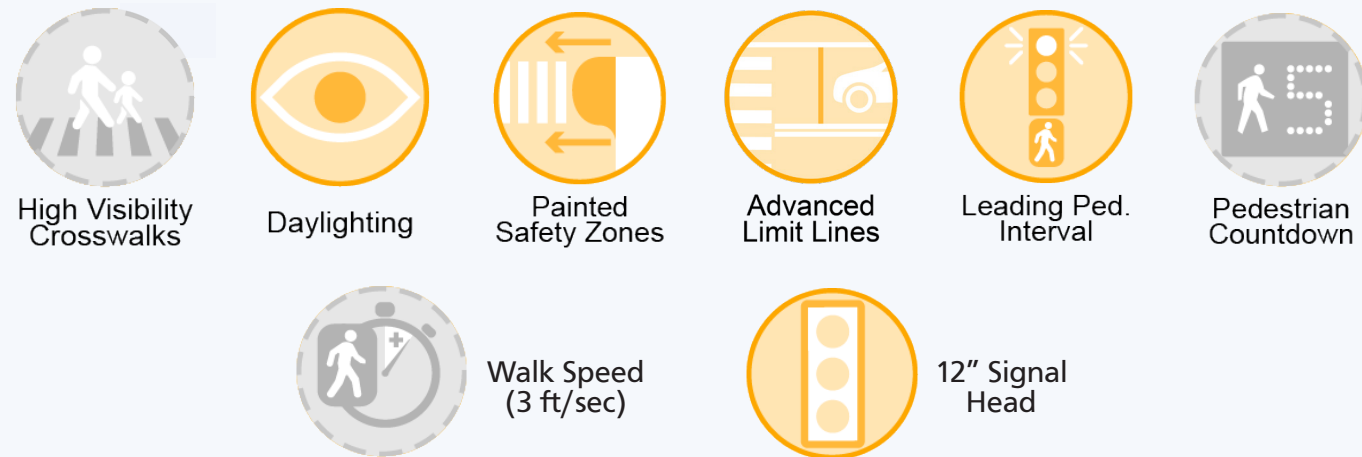
Fatal and Severe Injury Collisions*

2017 - 2022

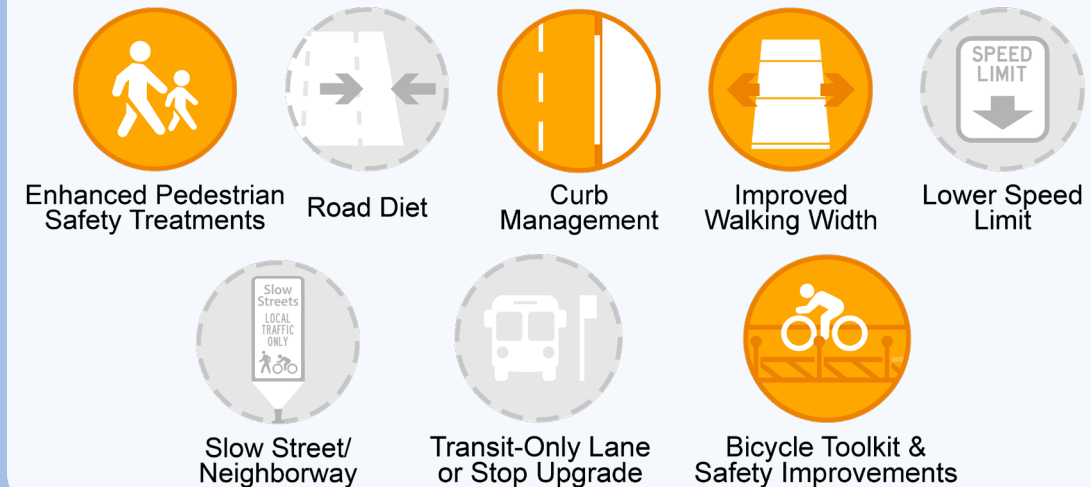


* Number of collisions shown reflects those that were reported for the high injury segments of the corridor.

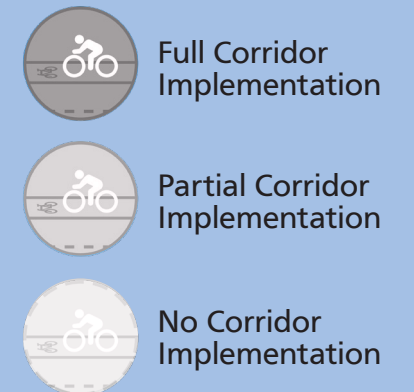
QUICK-BUILD TOOLKIT RECOMMENDATION



FUTURE CORRIDOR CONSIDERATIONS



Legend



LAWTON ST

Auto Dr to Funston Ave

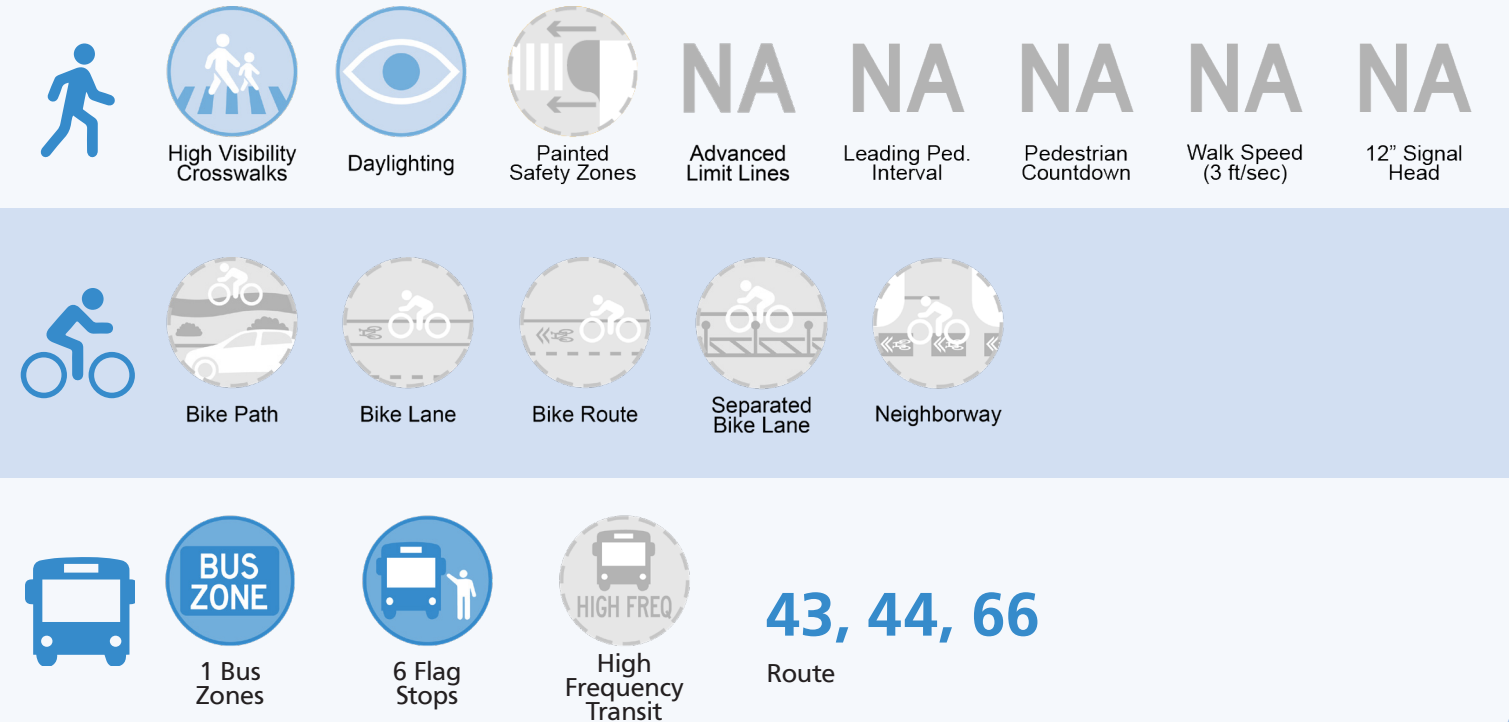
Map Extents



Roadway Characteristics



Existing Conditions



School, Park, or Library

Commercial Corridor

Equity Priority Community

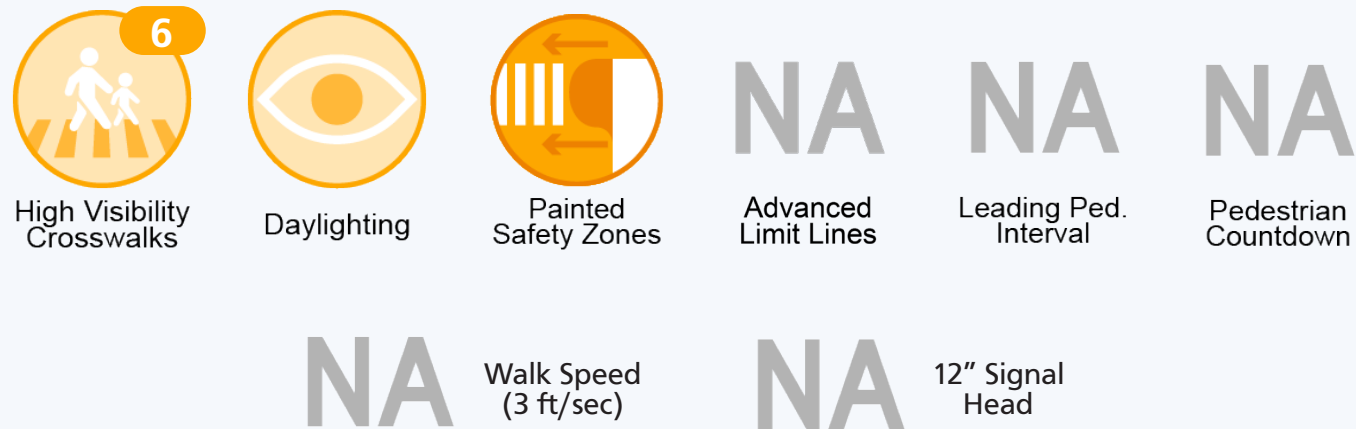
Fatal and Severe Injury Collisions*

2017 - 2022

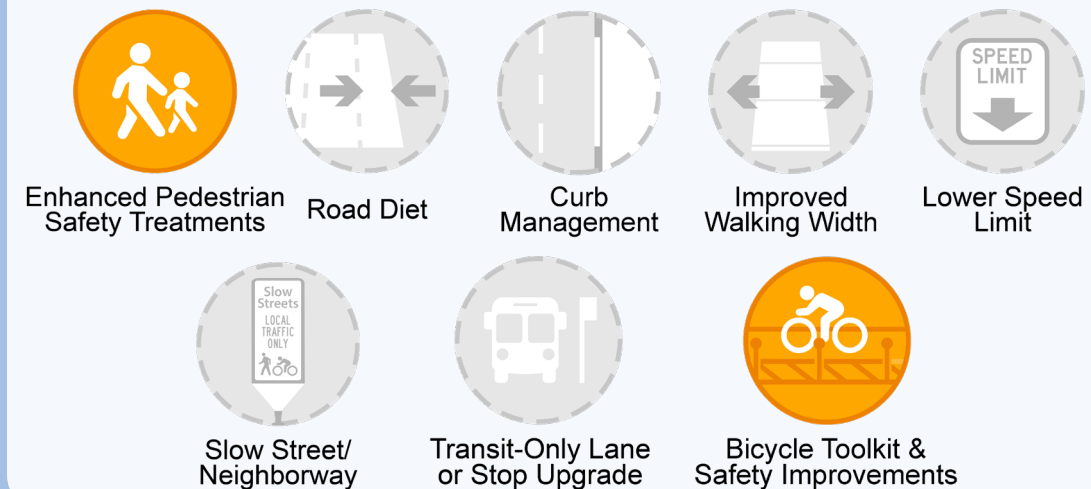


* Number of collisions shown reflects those that were reported for the high injury segments of the corridor.

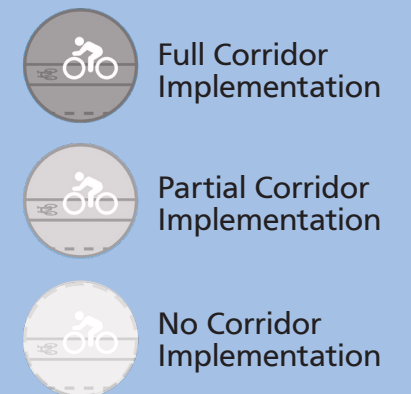
QUICK-BUILD TOOLKIT RECOMMENDATION



FUTURE CORRIDOR CONSIDERATIONS



Legend

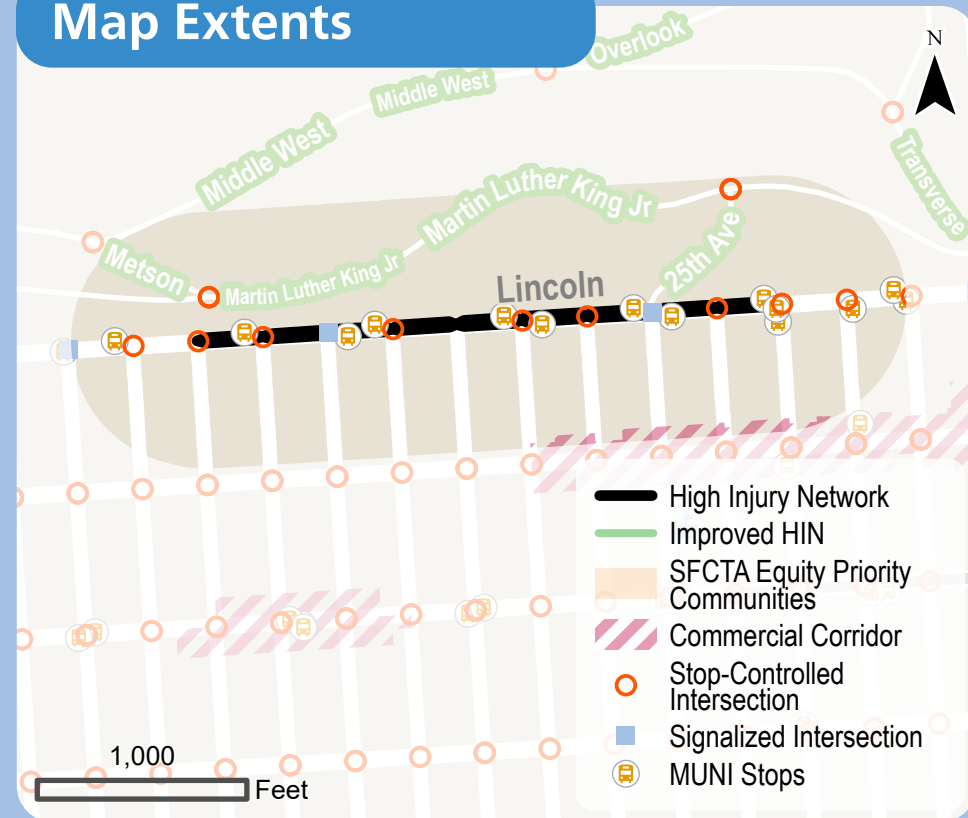


NA indicates not applicable. Treatments apply to signals. No signals along this corridor.

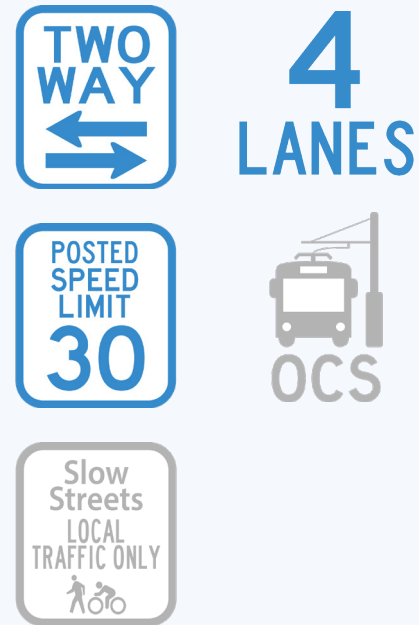
LINCOLN WAY

23rd Ave to 32nd Ave

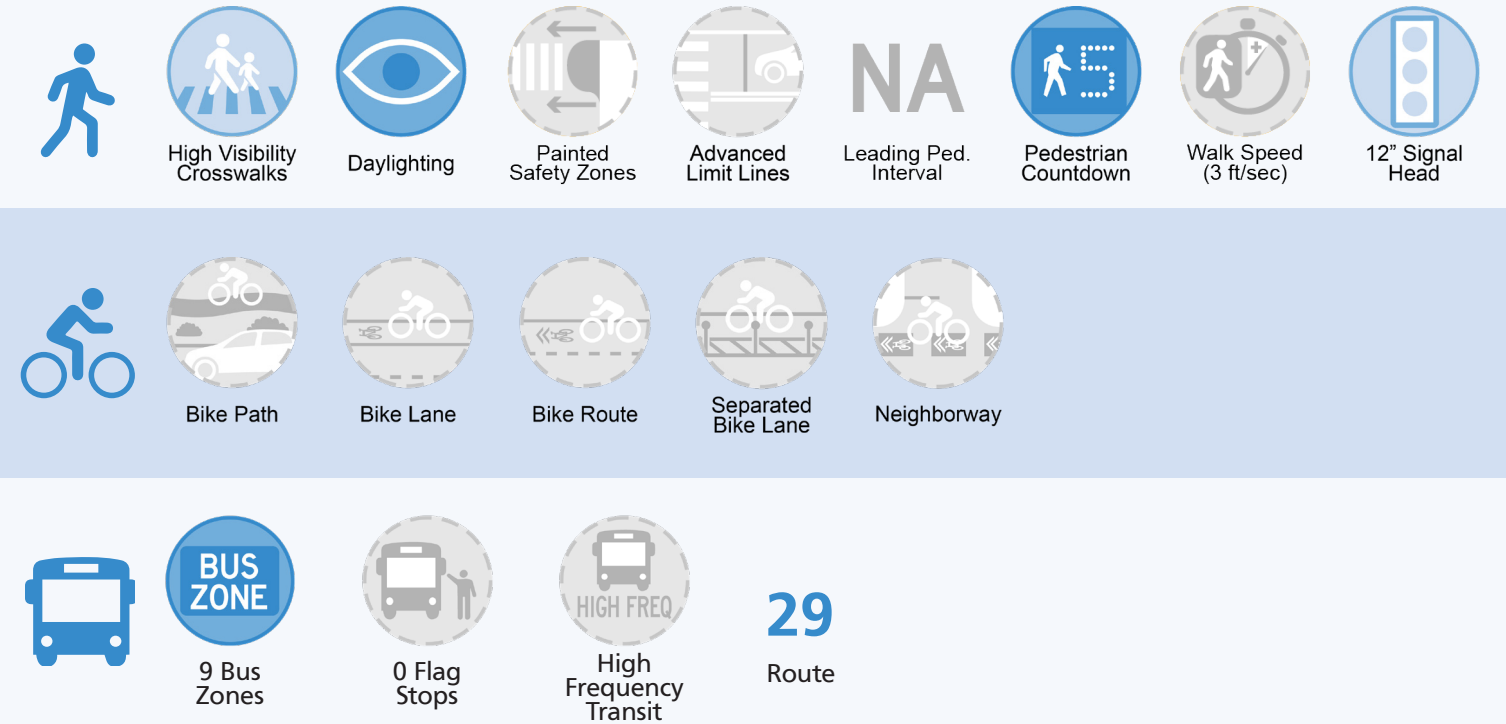
Map Extents



Roadway Characteristics



Existing Conditions



School, Park, or Library

Commercial Corridor

Equity Priority Community

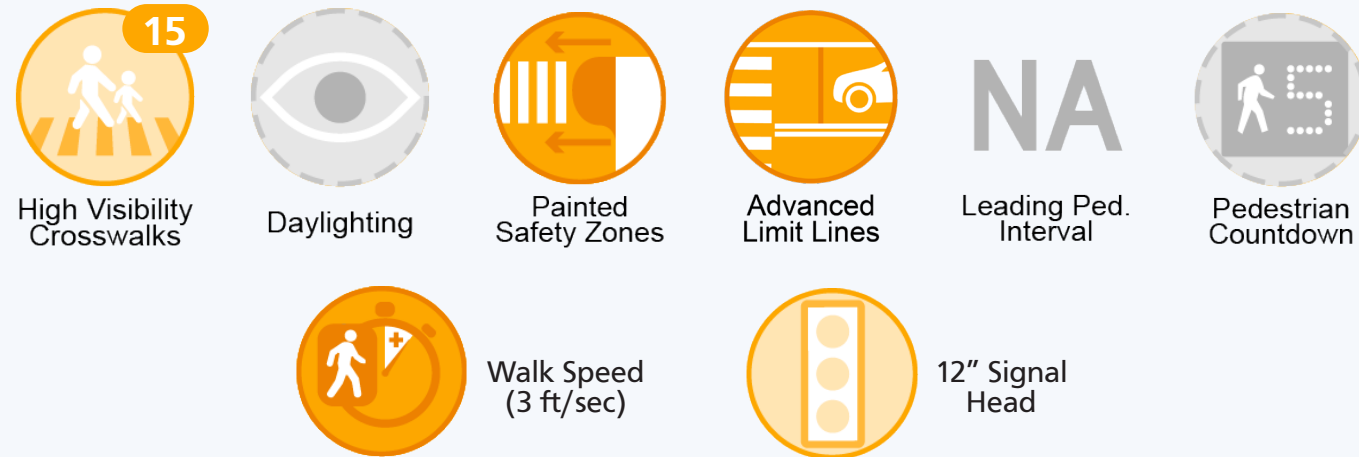
Fatal and Severe Injury Collisions*

2017 - 2022

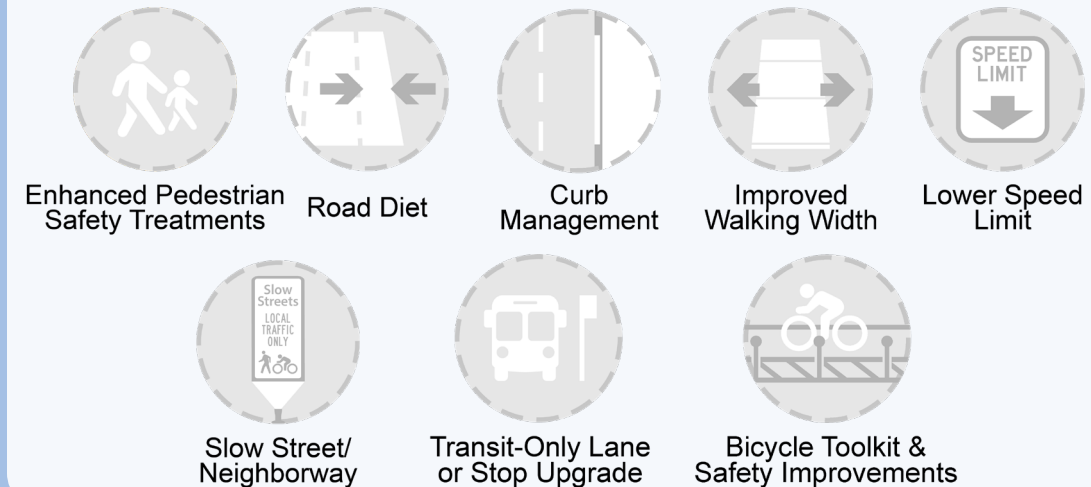


* Number of collisions shown reflects those that were reported for the high injury segments of the corridor.

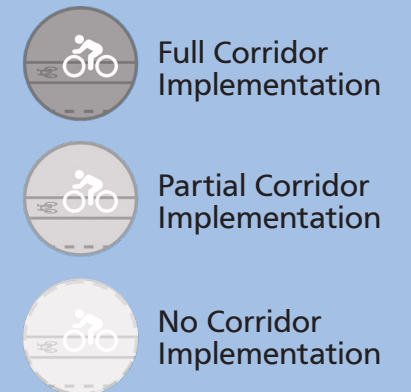
QUICK-BUILD TOOLKIT RECOMMENDATION



FUTURE CORRIDOR CONSIDERATIONS



Legend

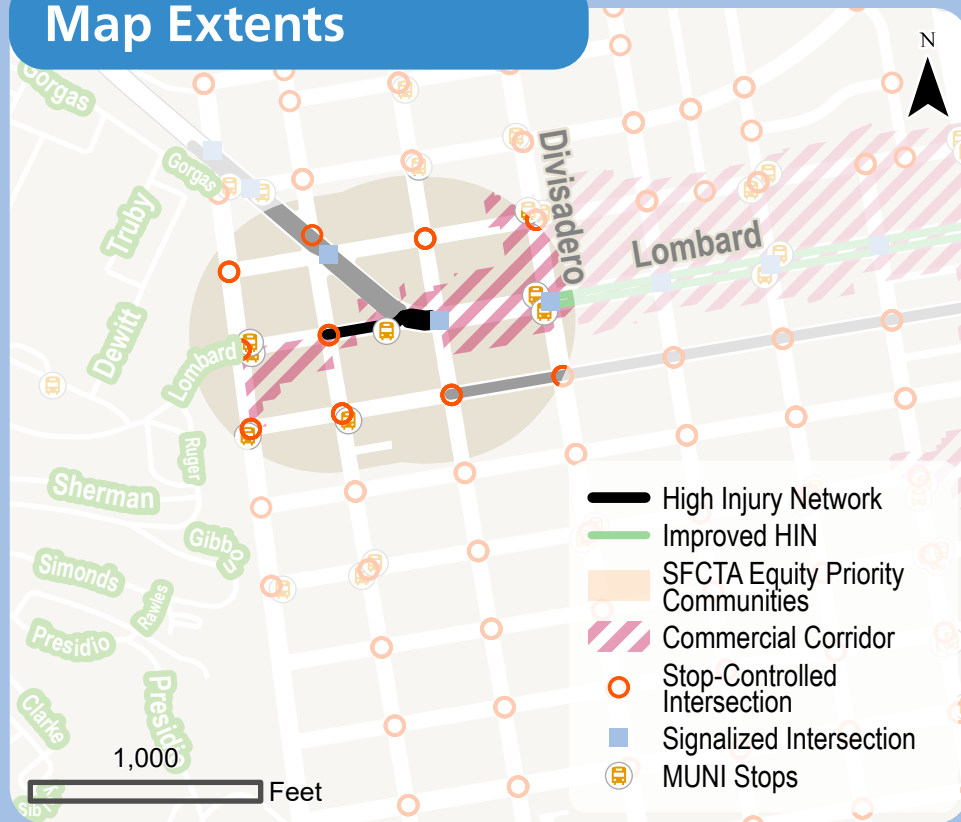


NA indicates not applicable. Treatments apply to signals. No signals along this corridor.

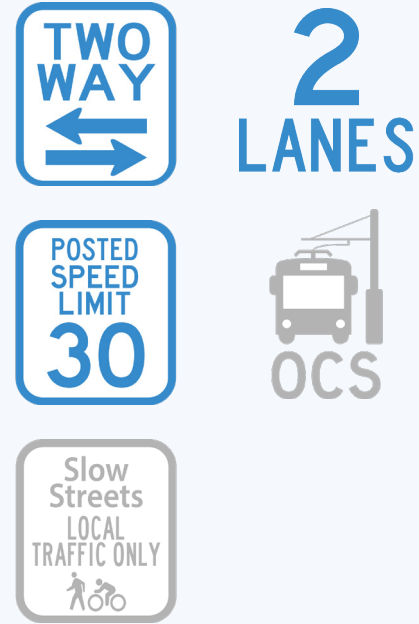
LOMBARD ST

Baker St to Broderick St

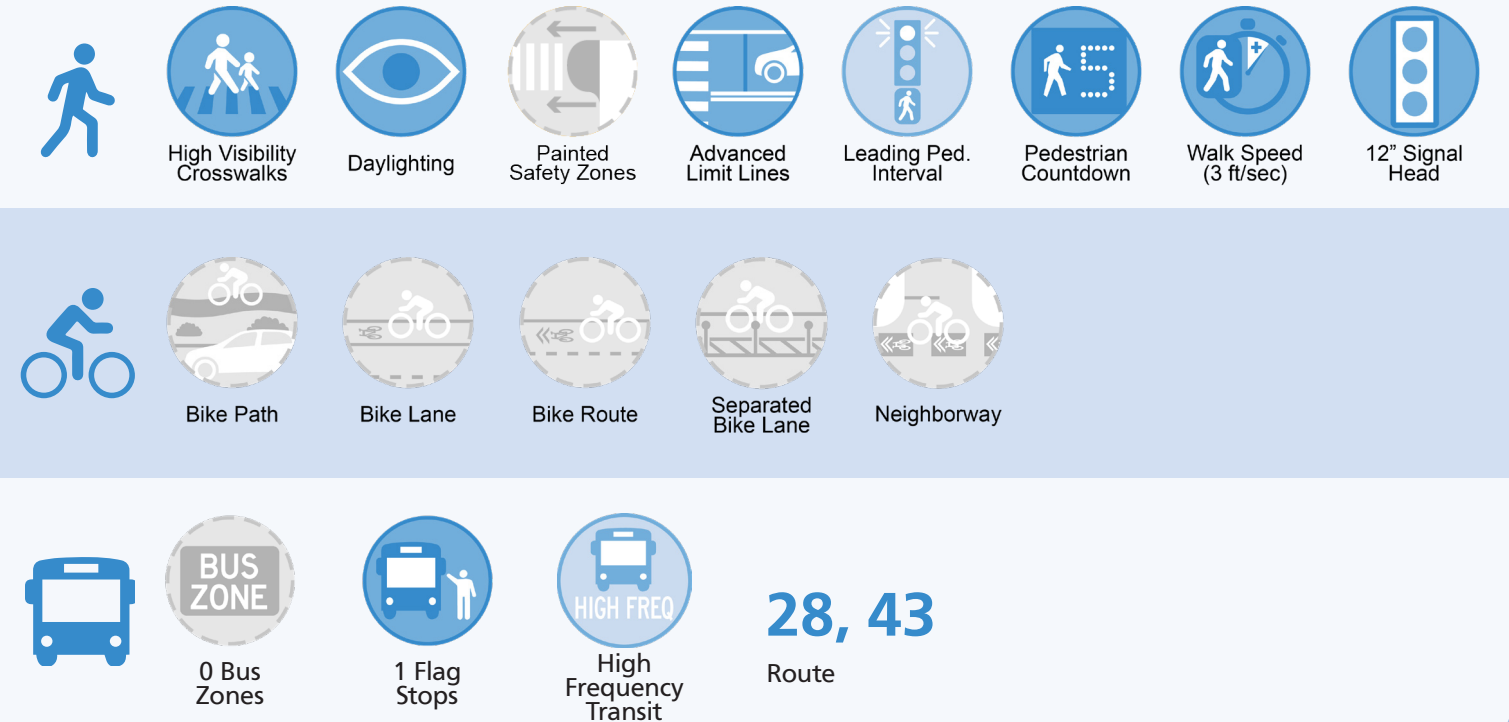
Map Extents



Roadway Characteristics



Existing Conditions




School, Park, or Library

Commercial Corridor

Equity Priority Community

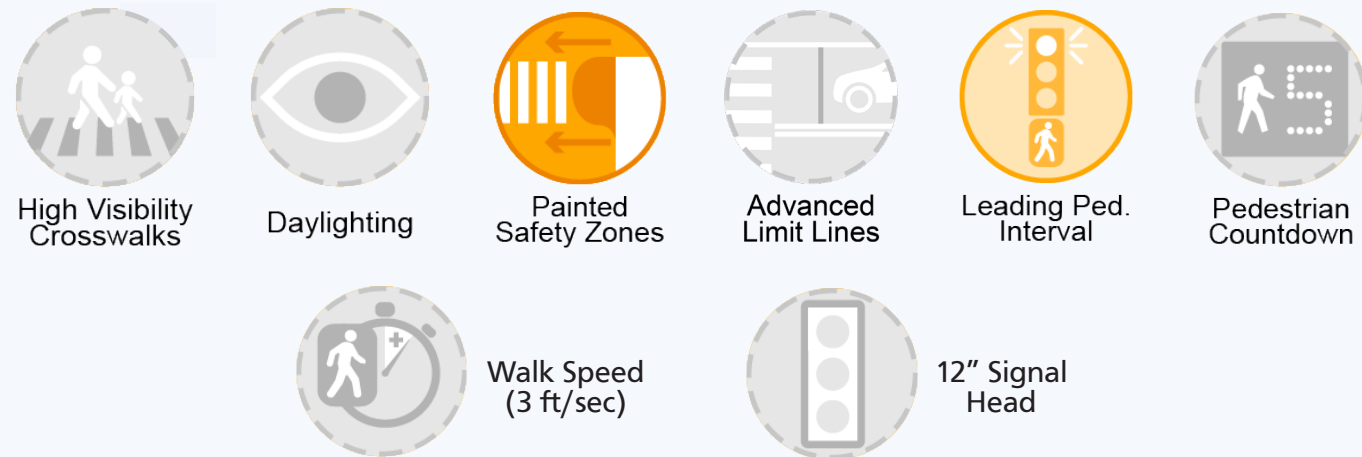
Fatal and Severe Injury Collisions*

2017 - 2022

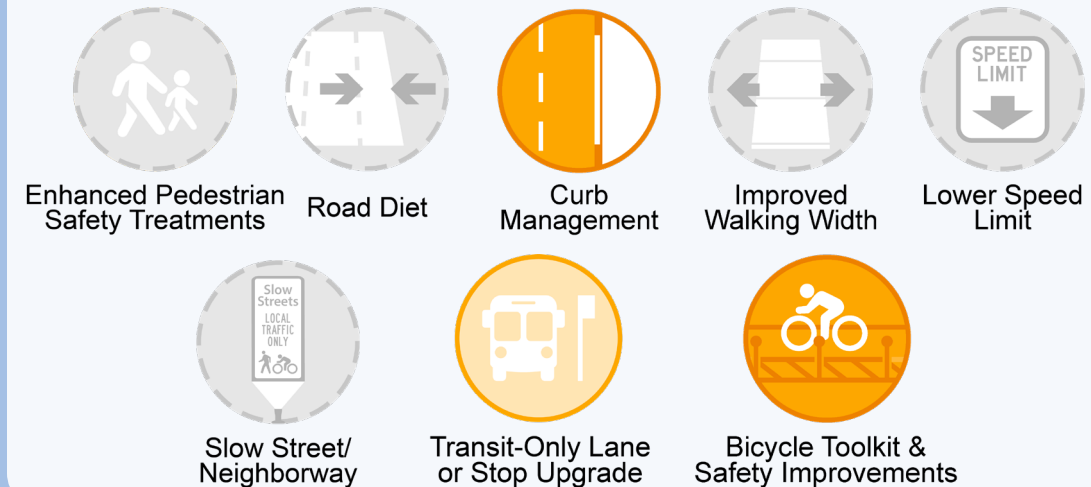


*Extents reflect a sub segment of a longer HIN corridor that has already been treated. Number of collisions shown reflects those that were reported for the high injury segments of the corridor.

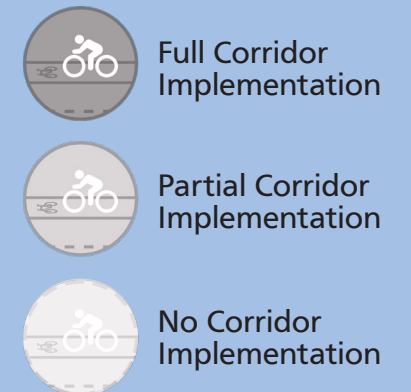
QUICK-BUILD TOOLKIT RECOMMENDATION



FUTURE CORRIDOR CONSIDERATIONS



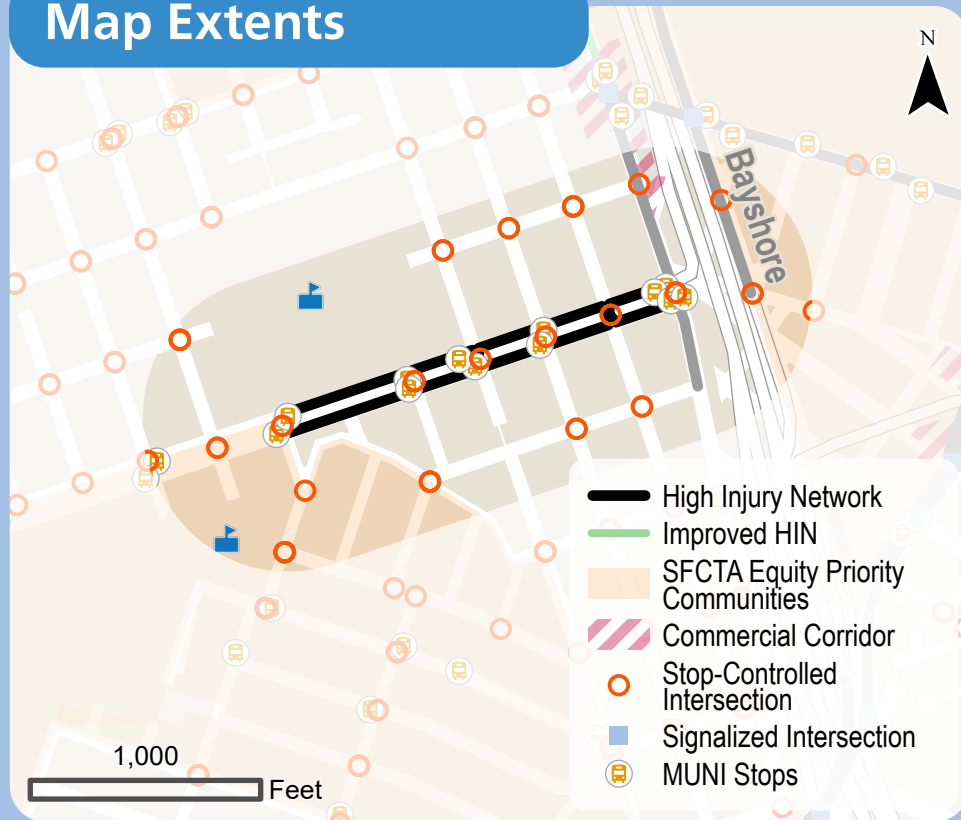
Legend



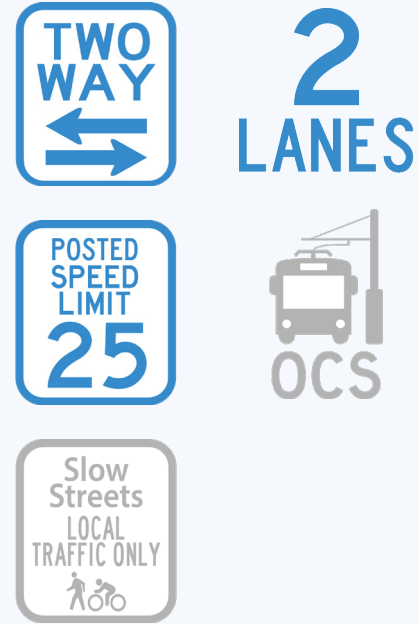
MANSELL ST

Hamilton St to San Bruno Ave

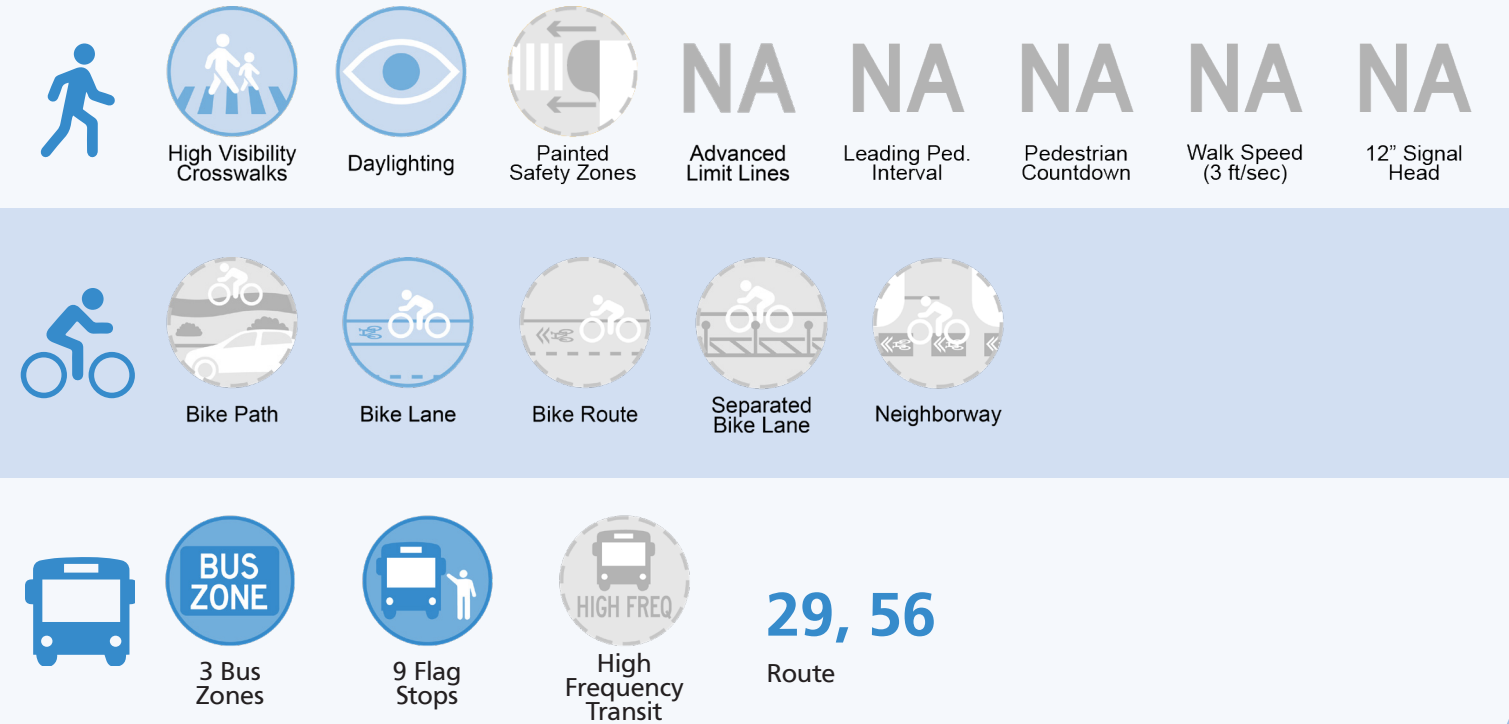
Map Extents



Roadway Characteristics



Existing Conditions



School, Park, or Library

Commercial Corridor

Equity Priority Community

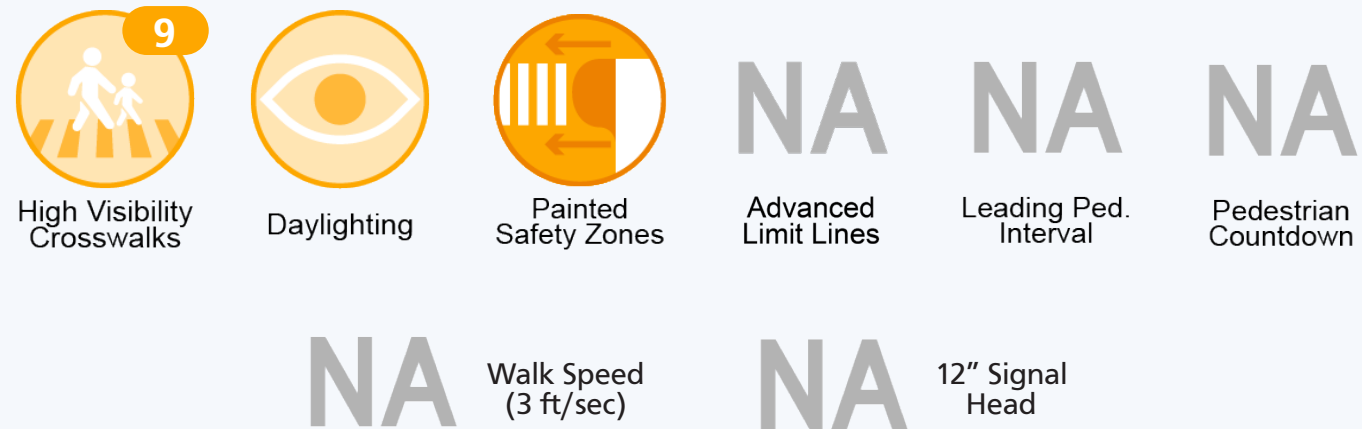
Fatal and Severe Injury Collisions*

2017 - 2022



* Number of collisions shown reflects those that were reported for the high injury segments of the corridor.

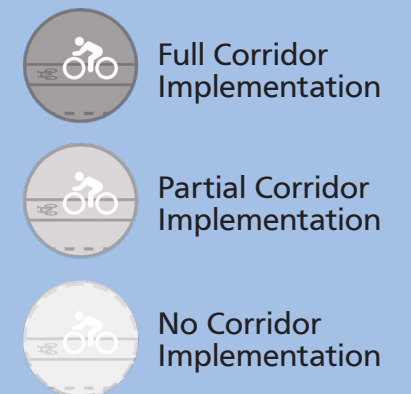
QUICK-BUILD TOOLKIT RECOMMENDATION



FUTURE CORRIDOR CONSIDERATIONS



Legend

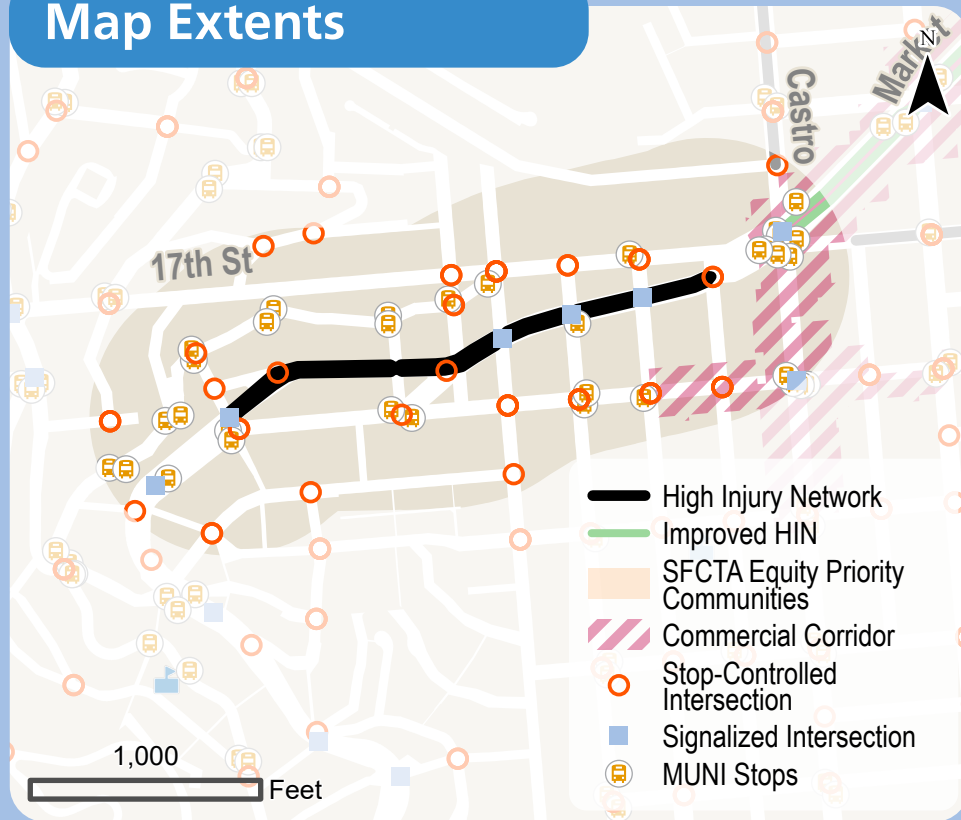


NA indicates not applicable. Treatments apply to signals. No signals along this corridor.

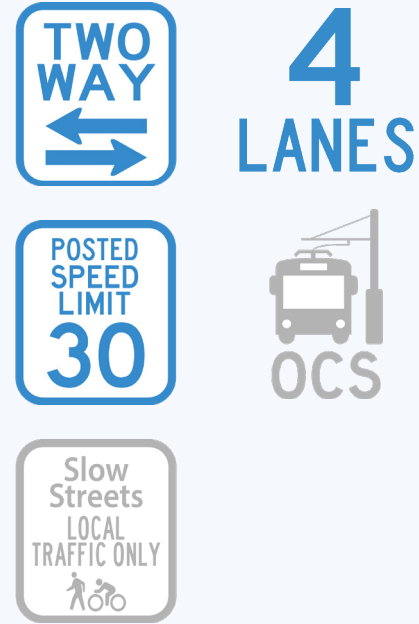
MARKET ST

Collingwood St to Danvers St

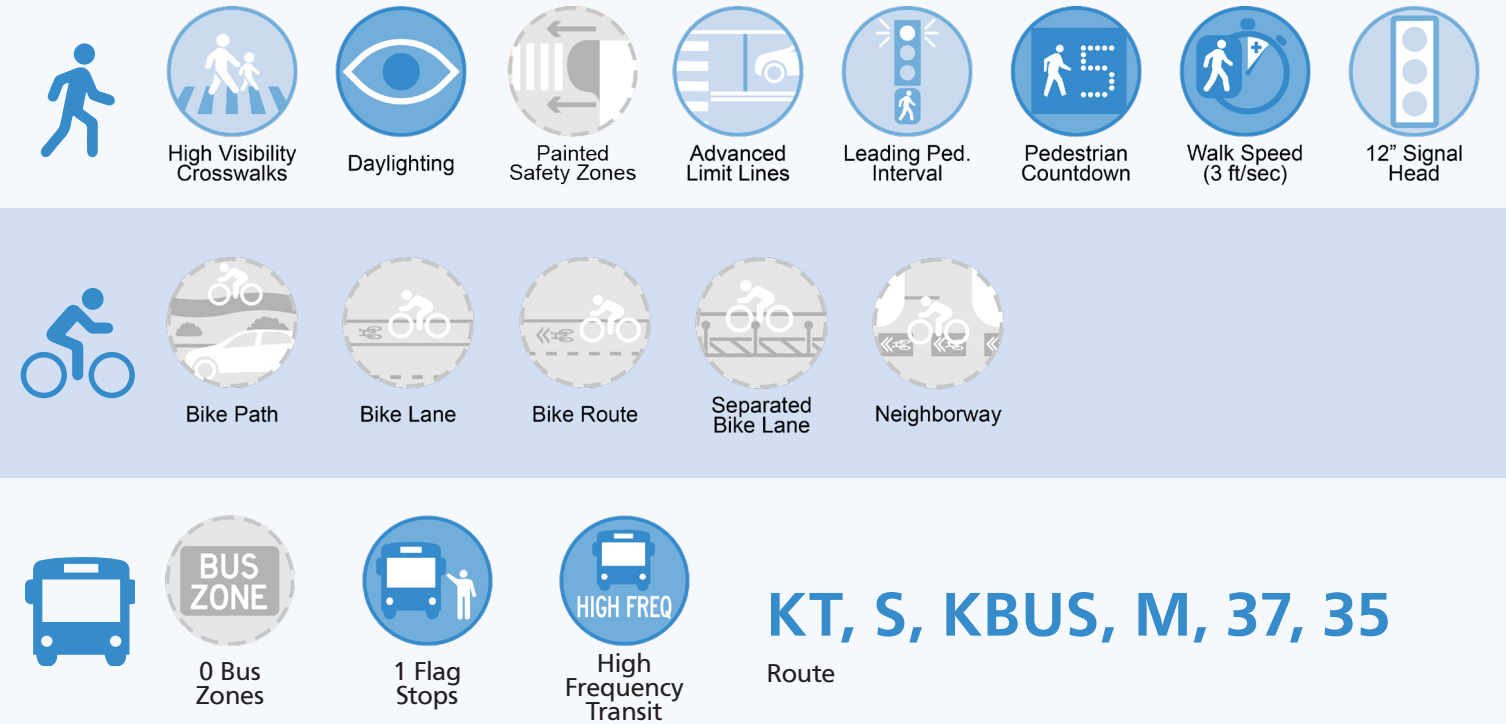
Map Extents



Roadway Characteristics



Existing Conditions



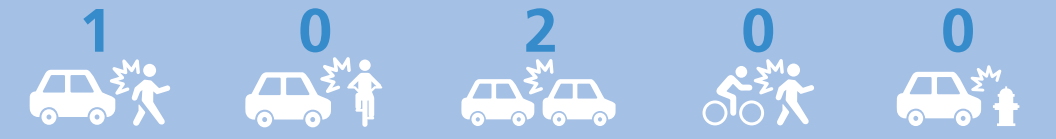
School, Park, or Library

Commercial Corridor

Equity Priority Community

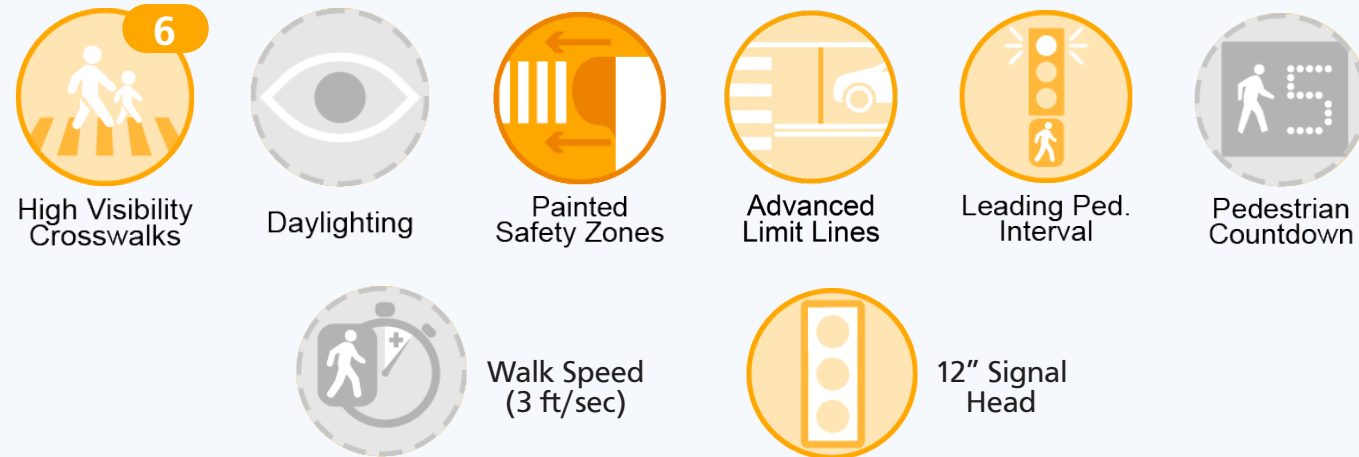
Fatal and Severe Injury Collisions*

2017 - 2022

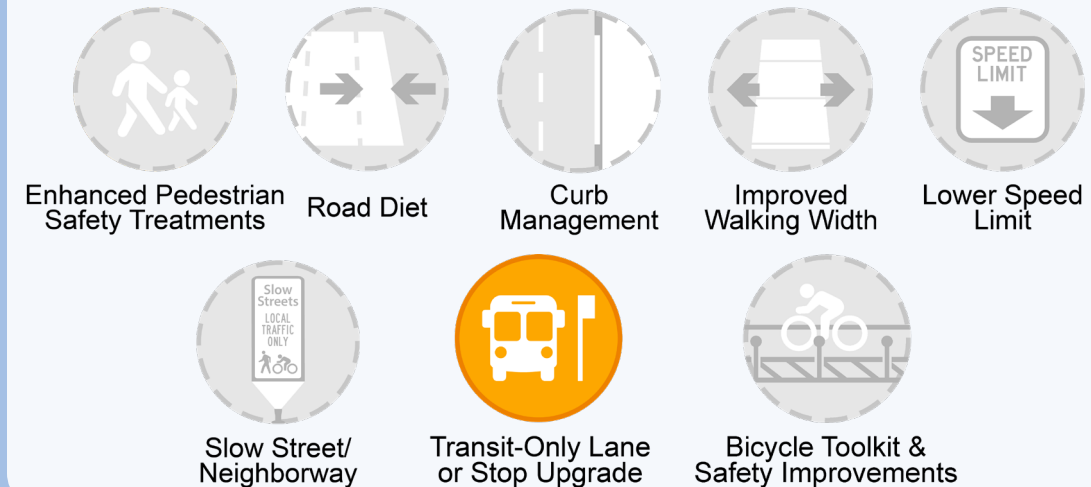


* Number of collisions shown reflects those that were reported for the high injury segments of the corridor.

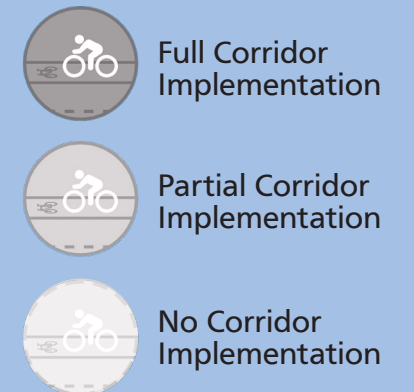
QUICK-BUILD TOOLKIT RECOMMENDATION



FUTURE CORRIDOR CONSIDERATIONS



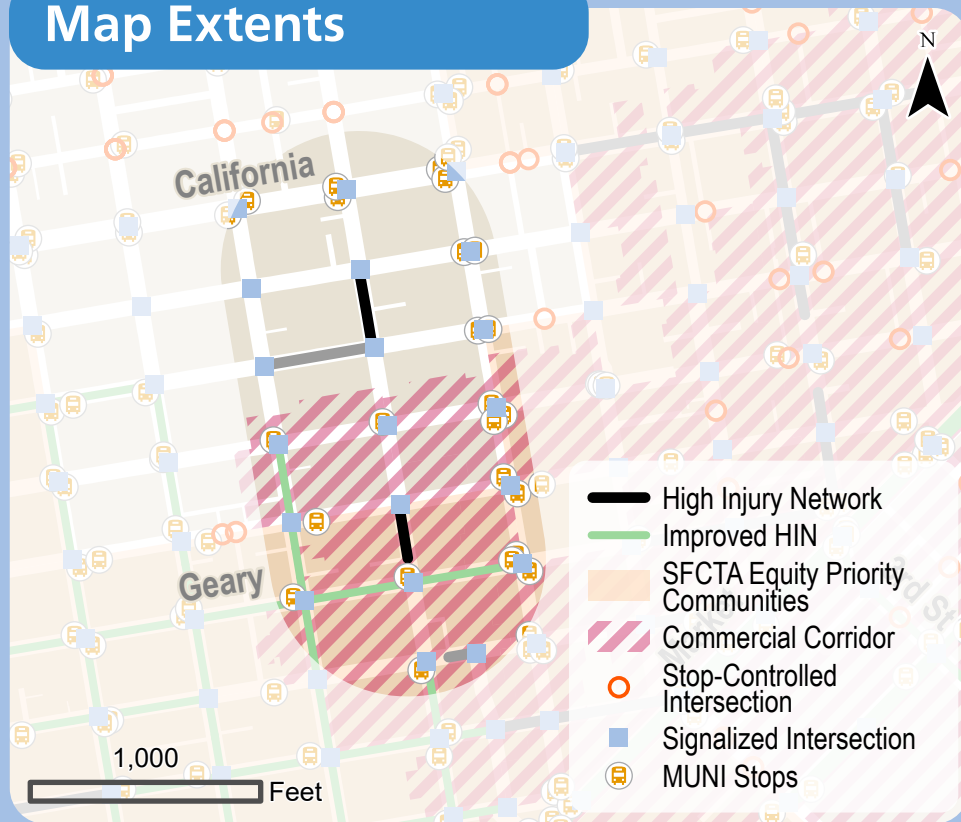
Legend



MASON ST

Pine St to Derby St

Map Extents



Roadway Characteristics



Existing Conditions



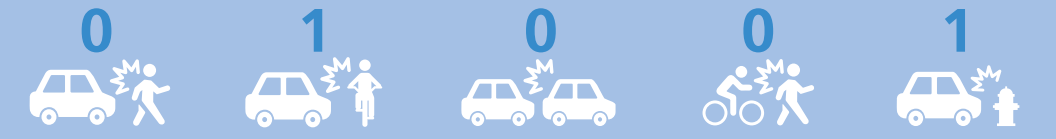
School, Park, or Library

Commercial Corridor

Equity Priority Community

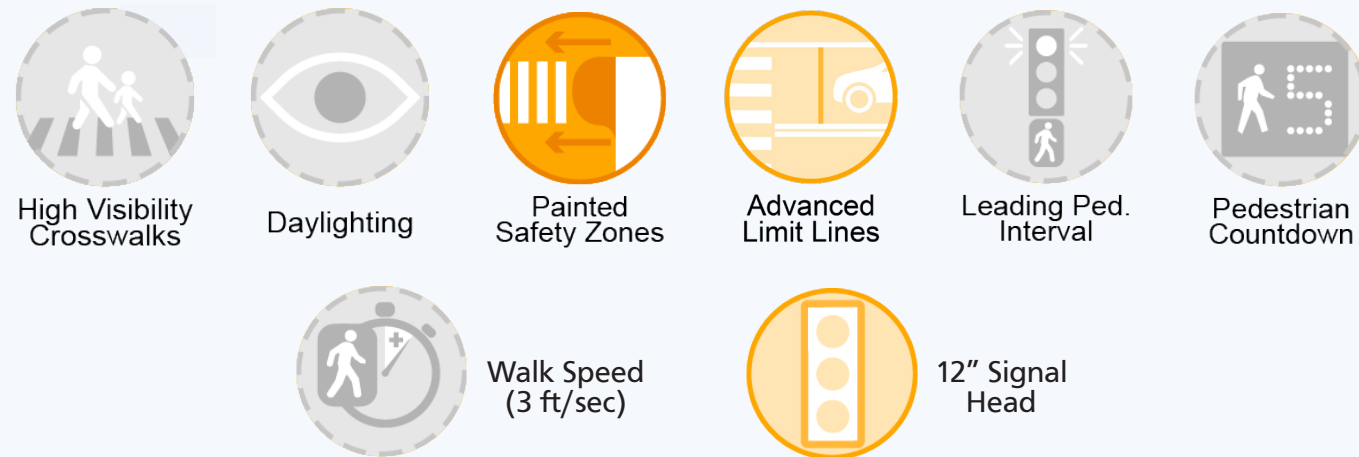
Fatal and Severe Injury Collisions*

2017 - 2022

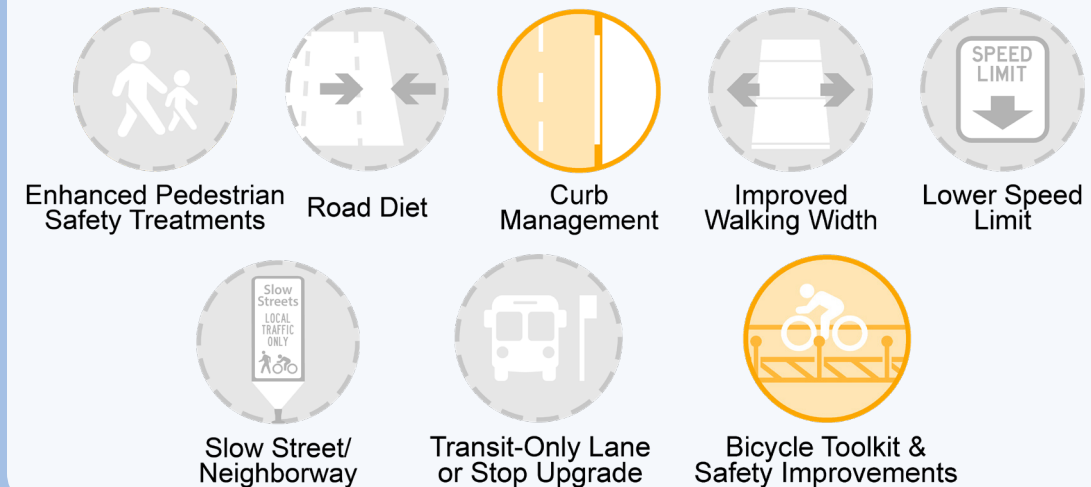


* Number of collisions shown reflects those that were reported for the high injury segments of the corridor.

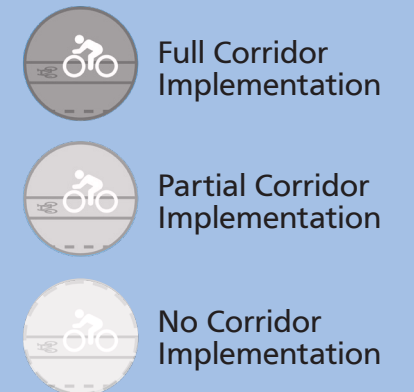
QUICK-BUILD TOOLKIT RECOMMENDATION



FUTURE CORRIDOR CONSIDERATIONS



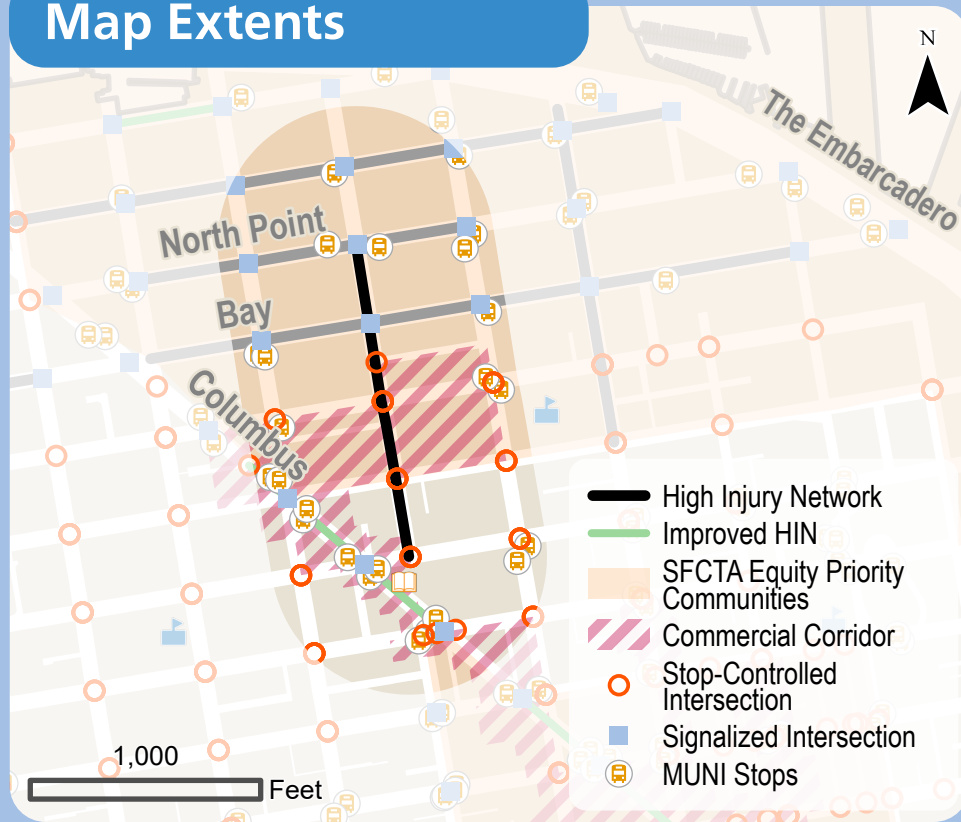
Legend



MASON ST

North Point St to Lombard St

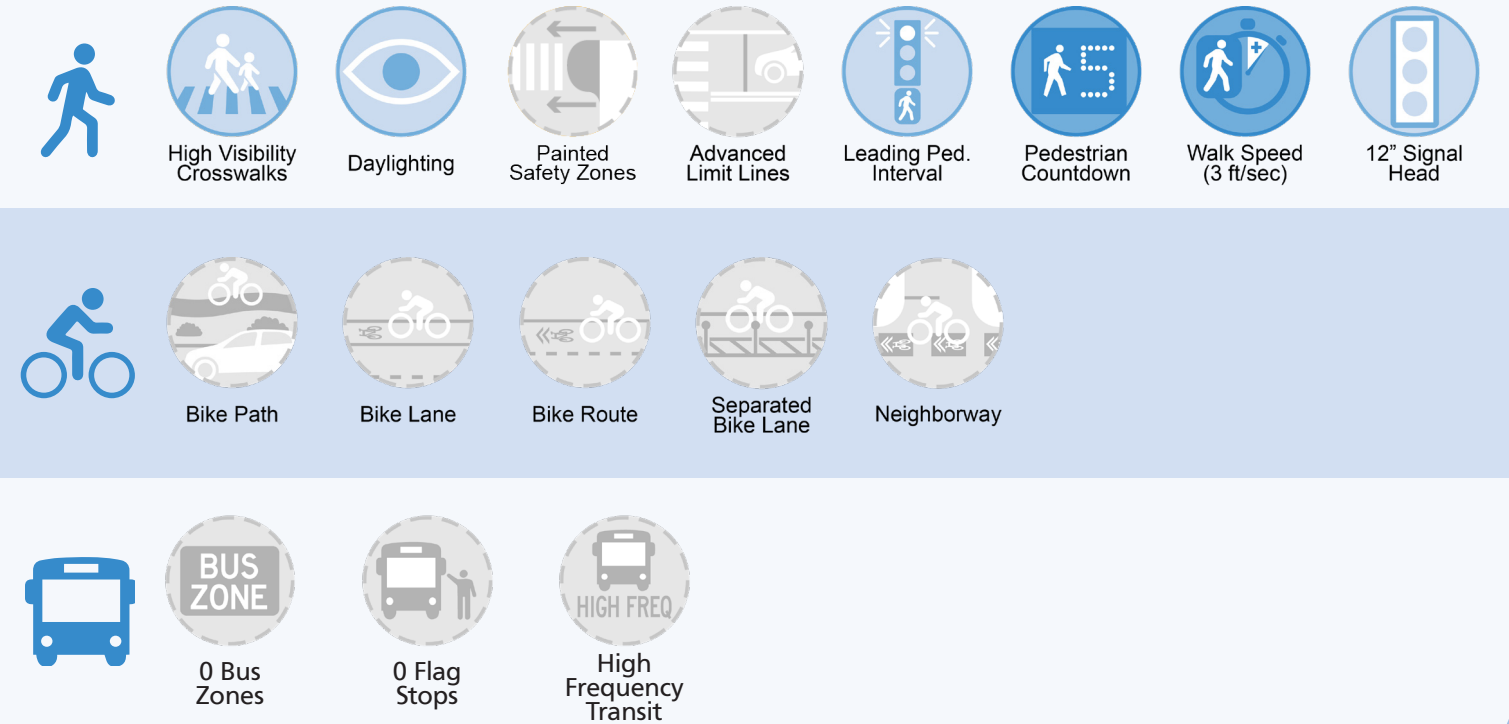
Map Extents



Roadway Characteristics



Existing Conditions



School, Park, or Library ✓

Commercial Corridor ✓

Equity Priority Community ✓

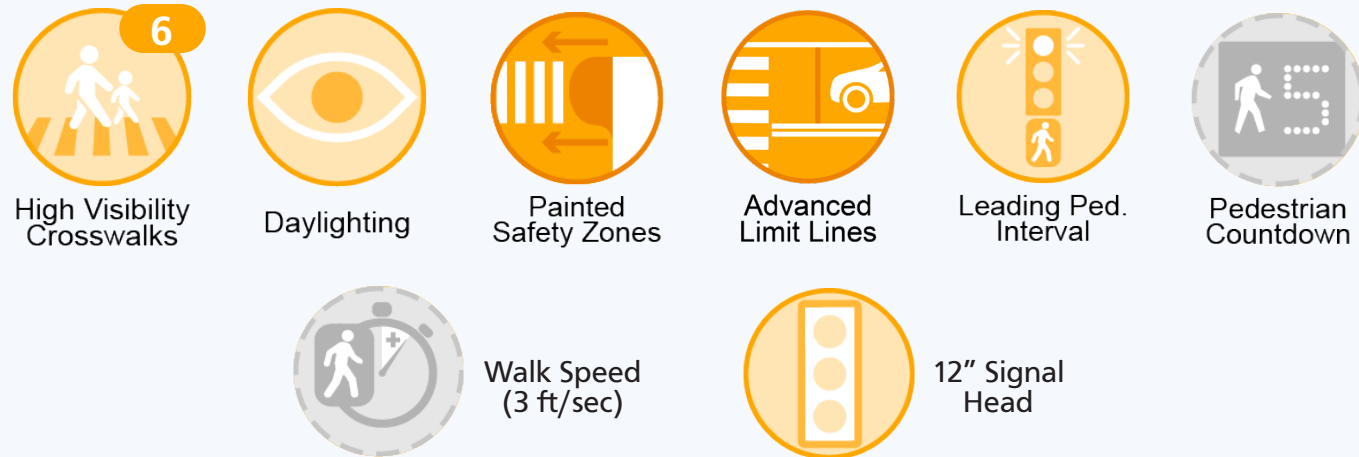
Fatal and Severe Injury Collisions*

2017 - 2022

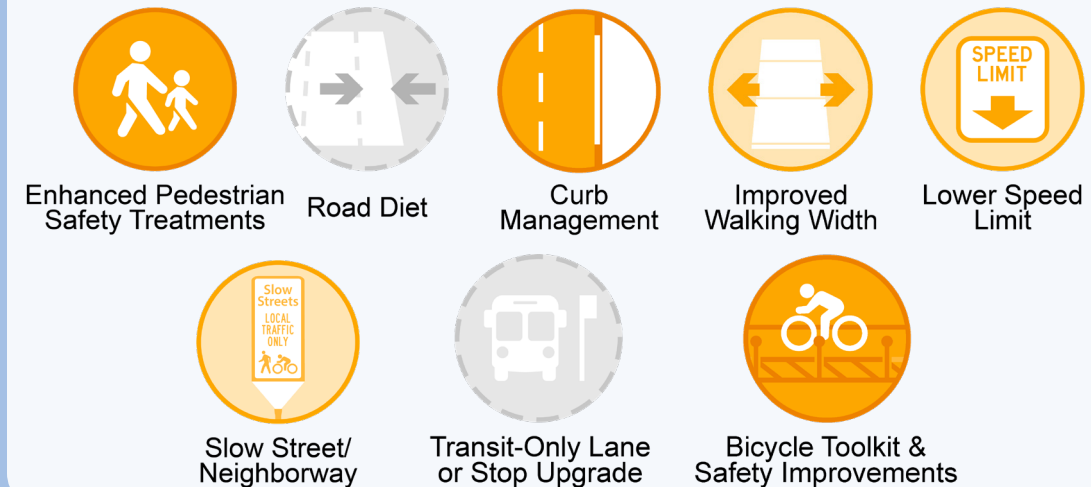


* Number of collisions shown reflects those that were reported for the high injury segments of the corridor.

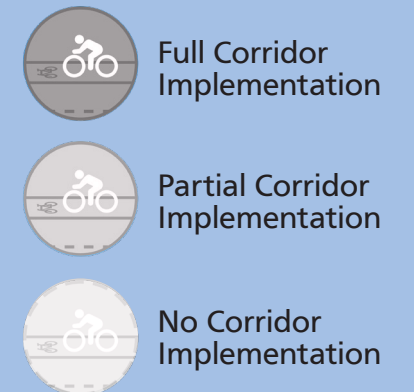
QUICK-BUILD TOOLKIT RECOMMENDATION



FUTURE CORRIDOR CONSIDERATIONS



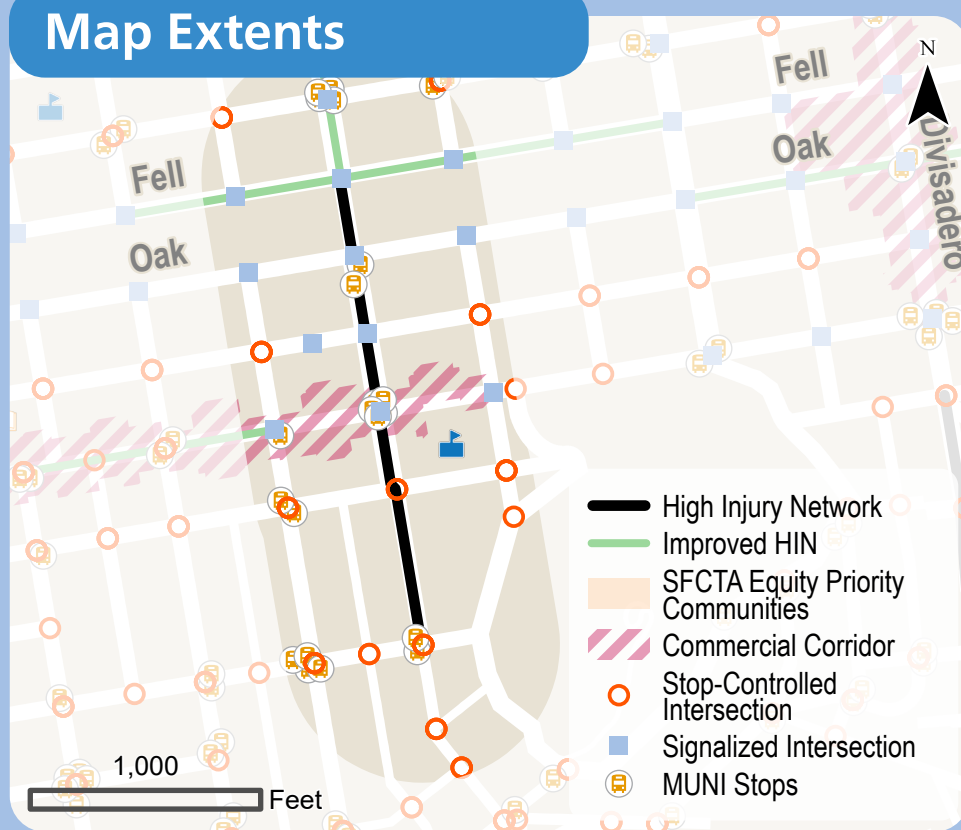
Legend



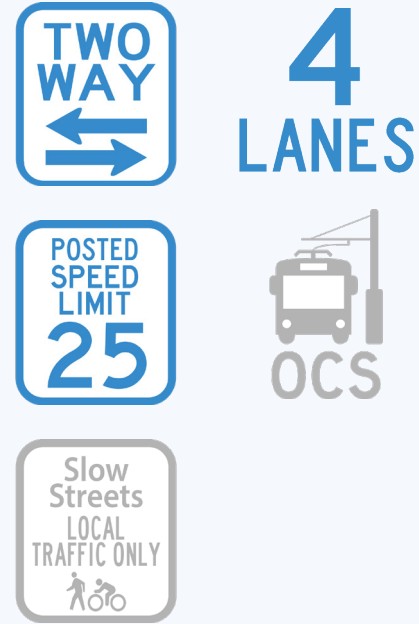
MASONIC AVE

Fell St to Frederick St

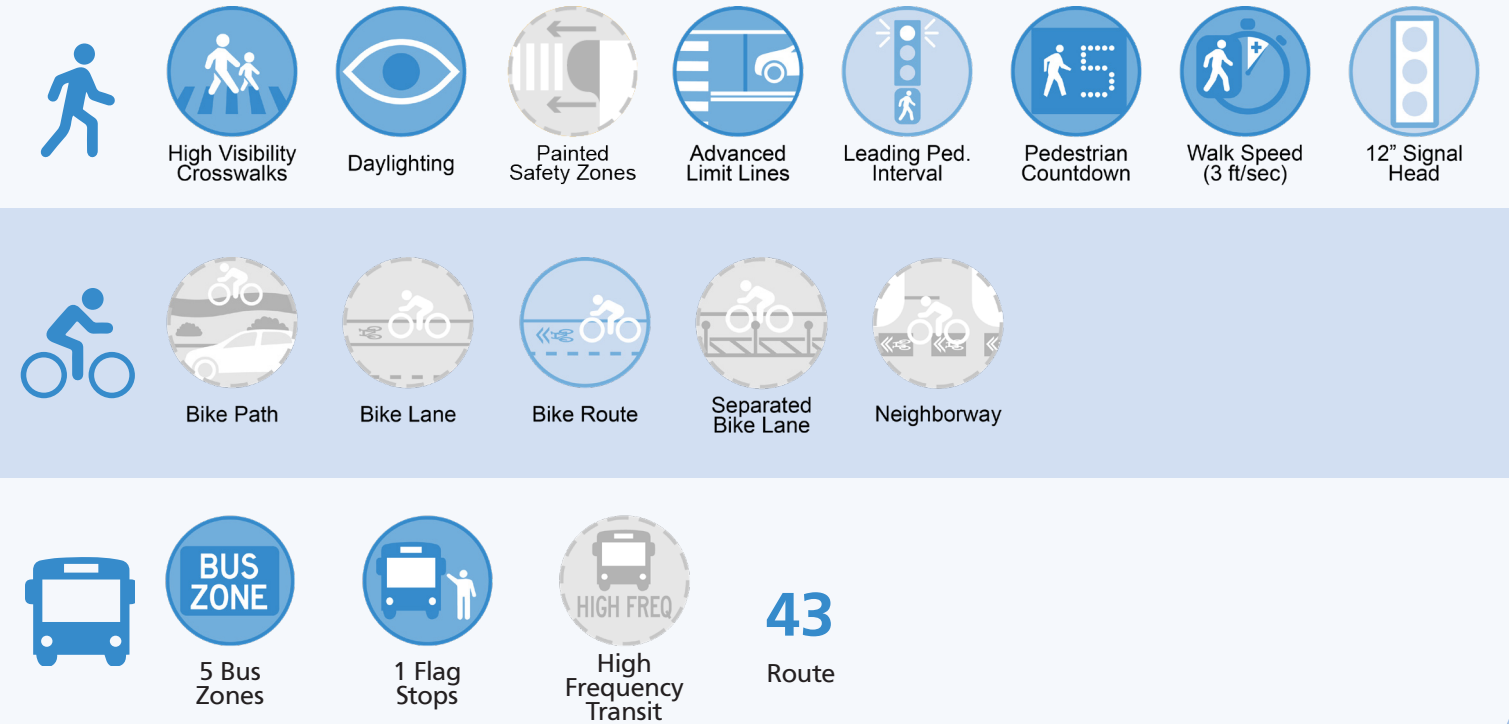
Map Extents



Roadway Characteristics



Existing Conditions



School, Park, or Library

Commercial Corridor

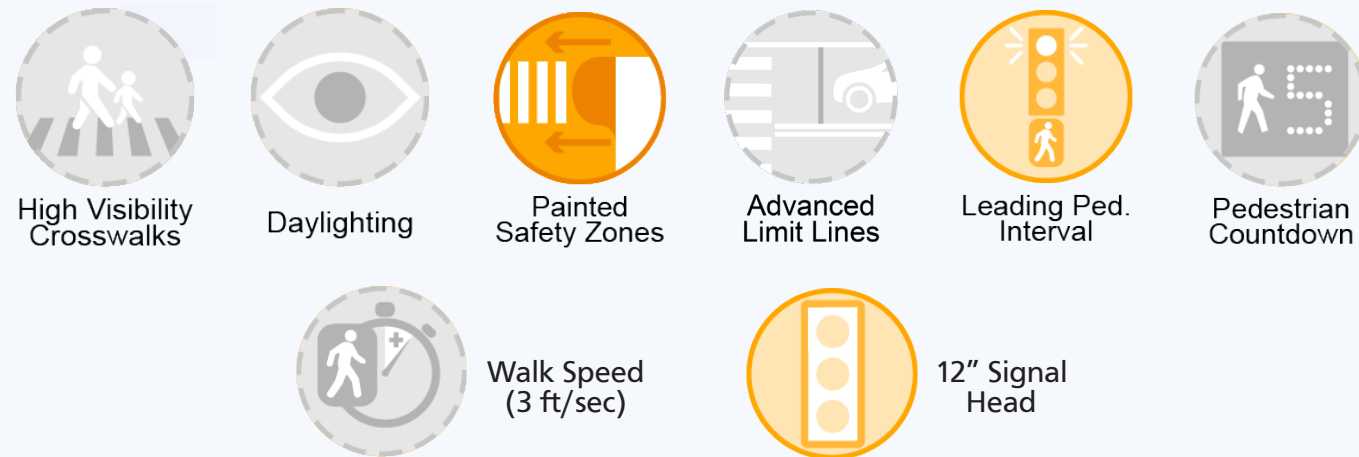
Equity Priority Community

Fatal and Severe Injury Collisions*

2017 - 2022



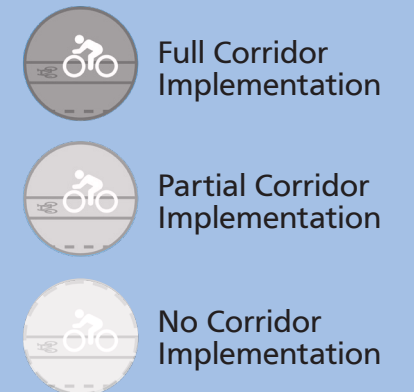
QUICK-BUILD TOOLKIT RECOMMENDATION



FUTURE CORRIDOR CONSIDERATIONS



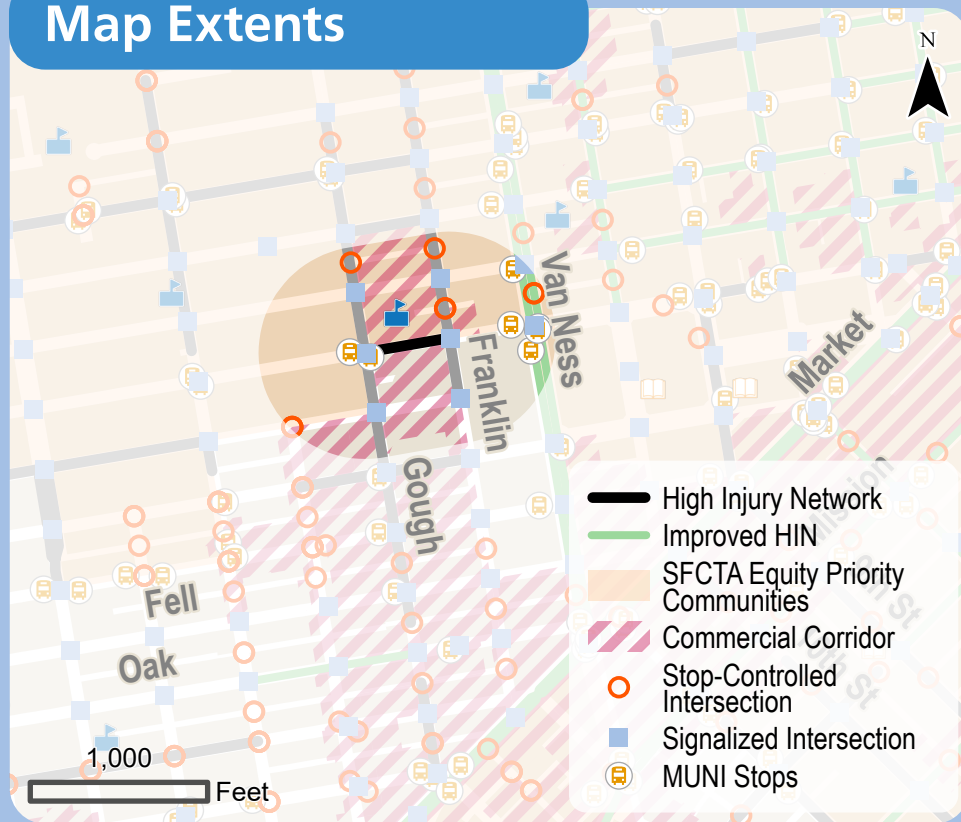
Legend



MCALLISTER ST

Gough St to Franklin St

Map Extents



Roadway Characteristics

- TWO WAY
- 2 LANES
- POSTED SPEED LIMIT 15
- OCS
- Slow Streets LOCAL TRAFFIC ONLY

Existing Conditions

- High Visibility Crosswalks
- Daylighting
- Painted Safety Zones
- Advanced Limit Lines
- Leading Ped. Interval
- Pedestrian Countdown
- Walk Speed (3 ft/sec)
- 12" Signal Head
- Bike Path
- Bike Lane
- Bike Route
- Separated Bike Lane
- Neighborway
- 1 Bus Zones
- 0 Flag Stops
- High Frequency Transit
- 5R, 5 Route

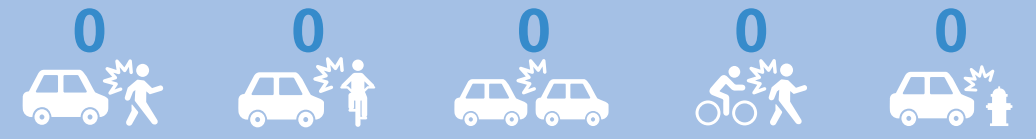
School, Park, or Library ✓

Commercial Corridor ✓

Equity Priority Community

Fatal and Severe Injury Collisions*

2017 - 2022



*Extents reflect a sub segment of a longer HIN corridor that has already been treated. Number of collisions shown reflects those that were reported for the high injury segments of the corridor.

QUICK-BUILD TOOLKIT RECOMMENDATION

- High Visibility Crosswalks
- Daylighting
- Painted Safety Zones
- Advanced Limit Lines
- Leading Ped. Interval
- Pedestrian Countdown
- Walk Speed (3 ft/sec)
- 12" Signal Head

FUTURE CORRIDOR CONSIDERATIONS

- Enhanced Pedestrian Safety Treatments
- Road Diet
- Curb Management
- Improved Walking Width
- Lower Speed Limit
- Slow Street/ Neighborway
- Transit-Only Lane or Stop Upgrade
- Bicycle Toolkit & Safety Improvements

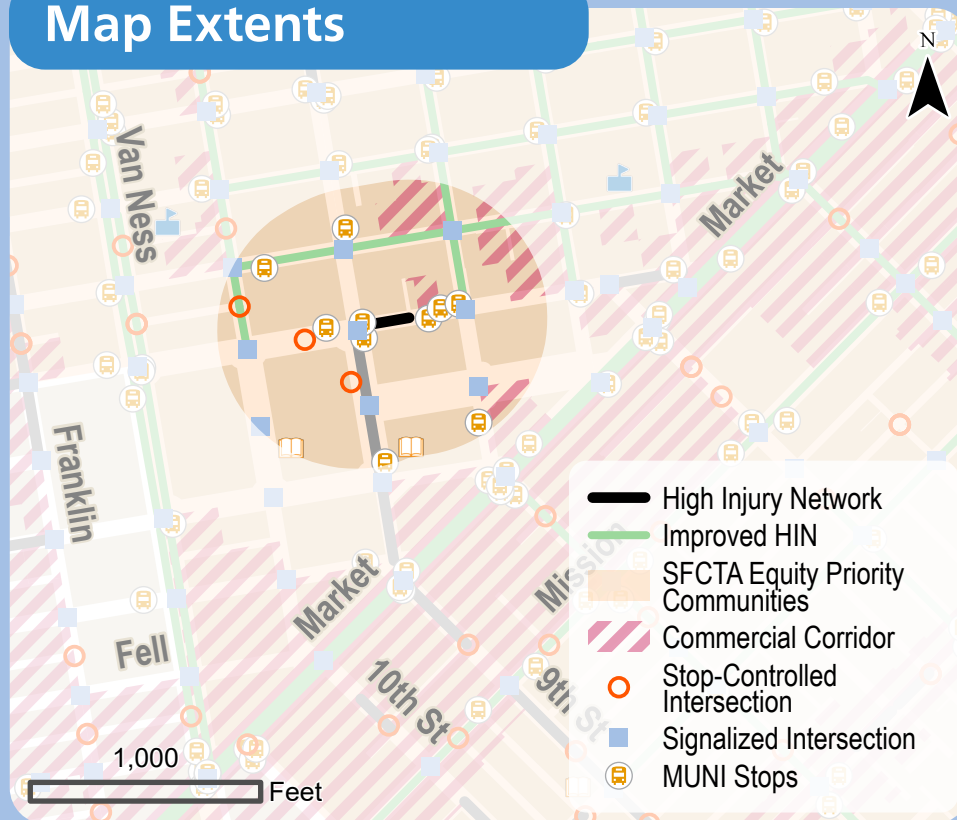
Legend

- Full Corridor Implementation
- Partial Corridor Implementation
- No Corridor Implementation

MCALLISTER ST

Larkin St to Beren Pl

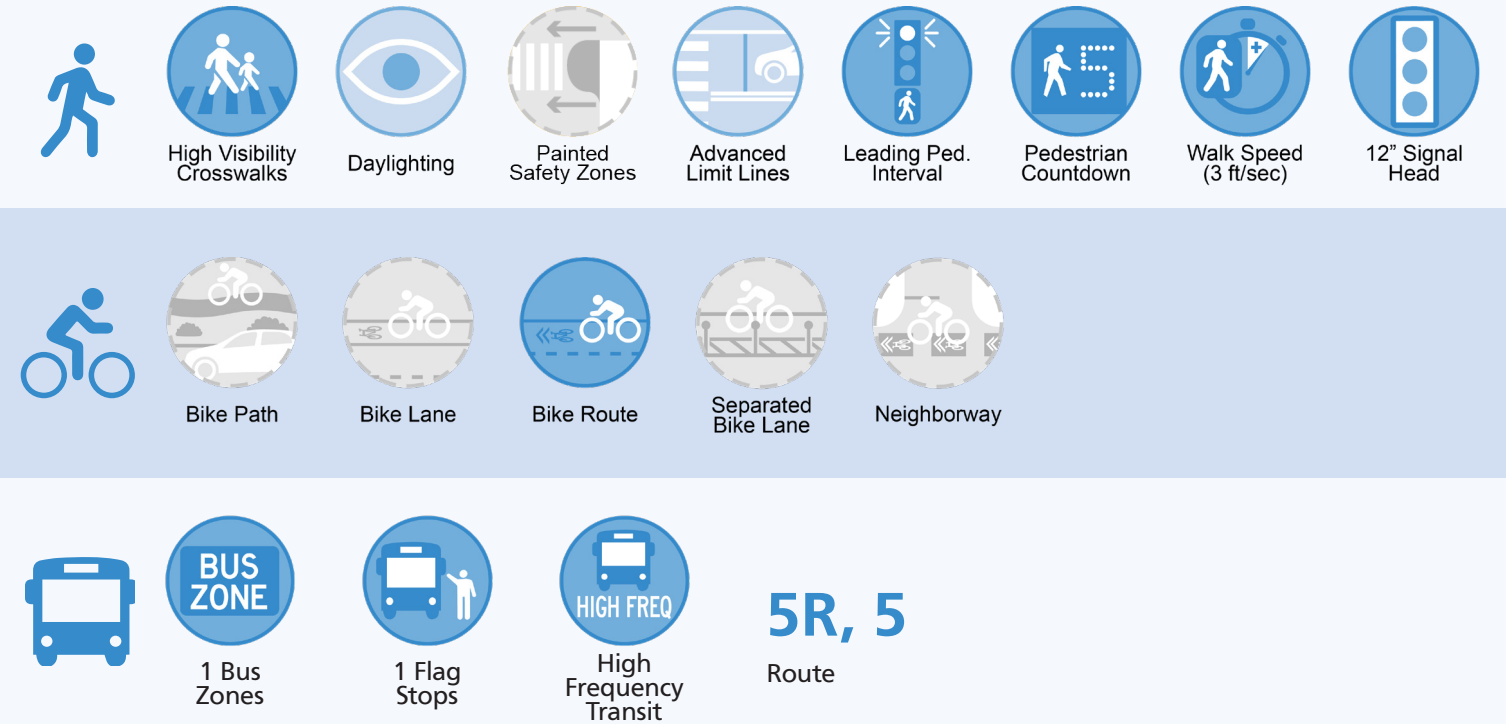
Map Extents



Roadway Characteristics



Existing Conditions



School, Park, or Library

Commercial Corridor

Equity Priority Community

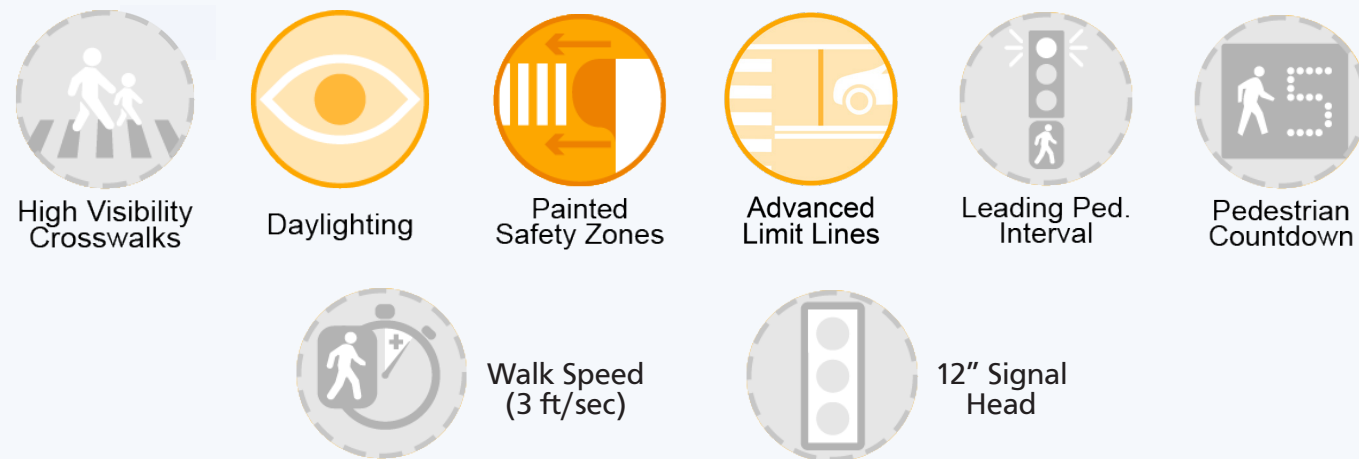
Fatal and Severe Injury Collisions*

2017 - 2022



* Number of collisions shown reflects those that were reported for the high injury segments of the corridor.

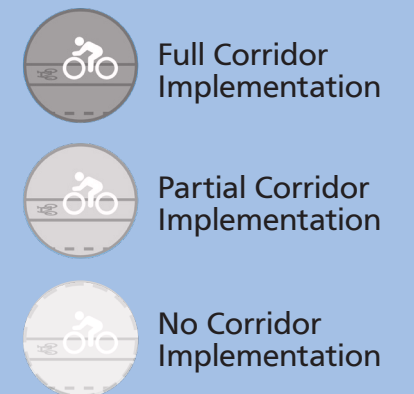
QUICK-BUILD TOOLKIT RECOMMENDATION



FUTURE CORRIDOR CONSIDERATIONS



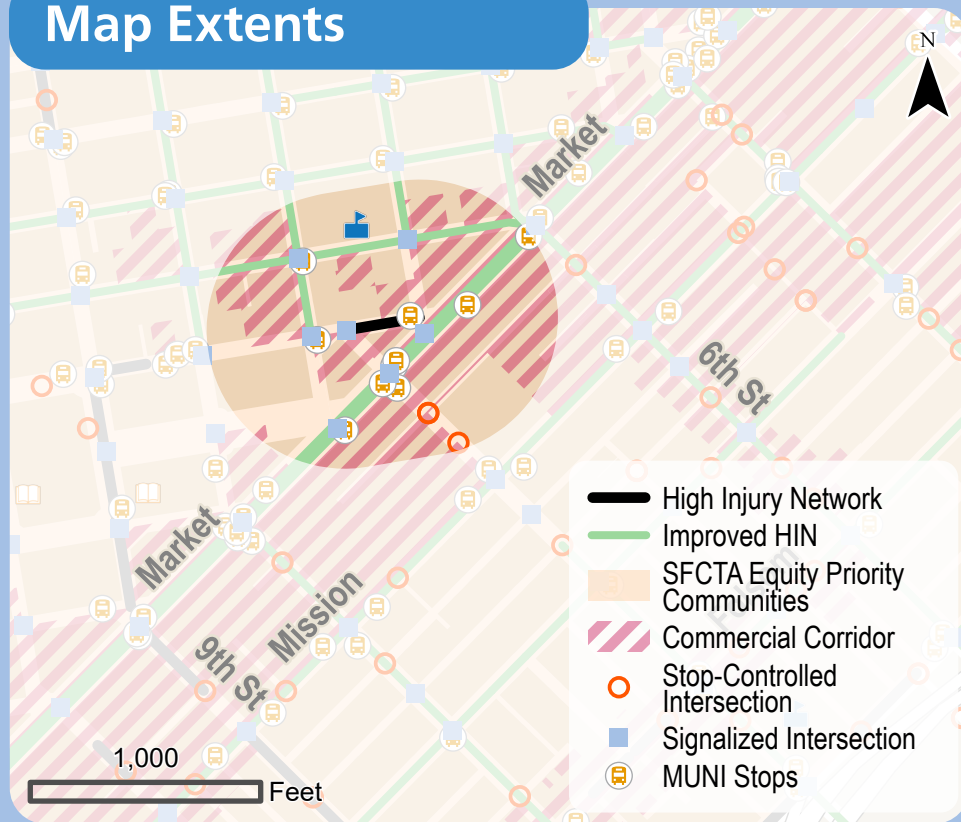
Legend



MCALLISTER ST

7th St to Jones St

Map Extents



Roadway Characteristics

TWO WAY **2 LANES**

POSTED SPEED LIMIT 20 **OCS**

Slow Streets LOCAL TRAFFIC ONLY

Existing Conditions

			5R, 5, 27 Route				


School, Park, or Library ✓

Commercial Corridor ✓

Equity Priority Community ✓

Fatal and Severe Injury Collisions*

2017 - 2022



*Extents reflect a sub segment of a longer HIN corridor that has already been treated. Number of collisions shown reflects those that were reported for the high injury segments of the corridor.

QUICK-BUILD TOOLKIT RECOMMENDATION

High Visibility Crosswalks	Daylighting	Painted Safety Zones	Advanced Limit Lines	Leading Ped. Interval	Pedestrian Countdown
Walk Speed (3 ft/sec)		12" Signal Head			

FUTURE CORRIDOR CONSIDERATIONS

Enhanced Pedestrian Safety Treatments	Road Diet	Curb Management	Improved Walking Width	Lower Speed Limit
Slow Street/Neighborway	Transit-Only Lane or Stop Upgrade	Bicycle Toolkit & Safety Improvements		

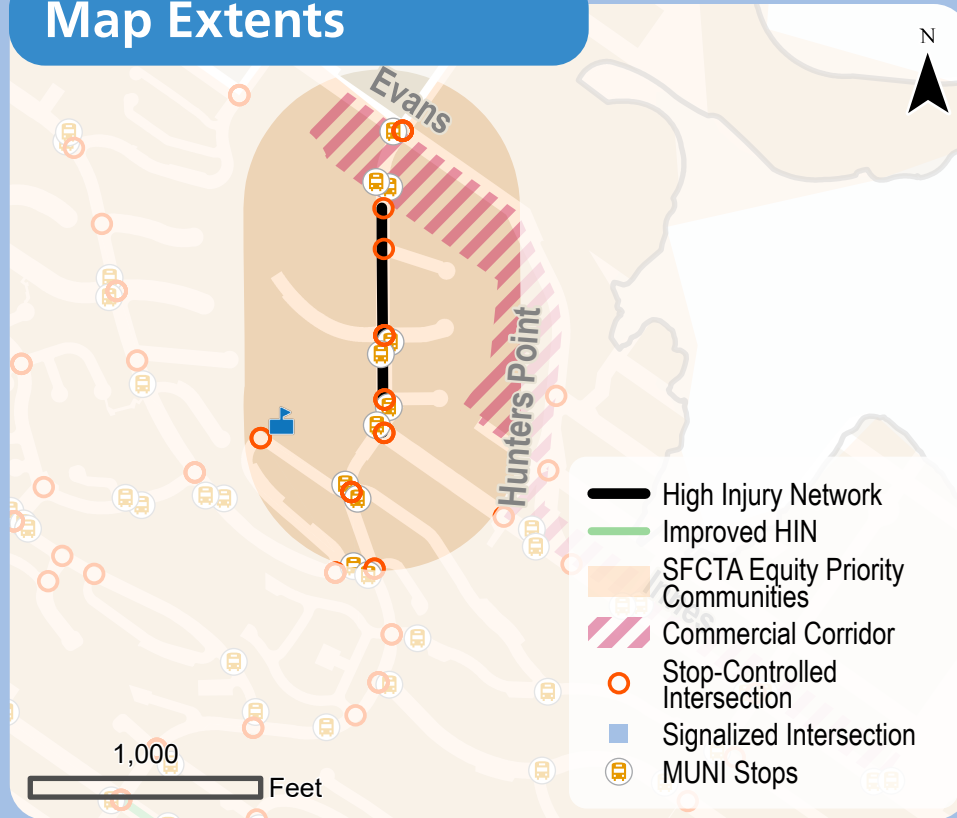
Legend

- Full Corridor Implementation
- Partial Corridor Implementation
- No Corridor Implementation

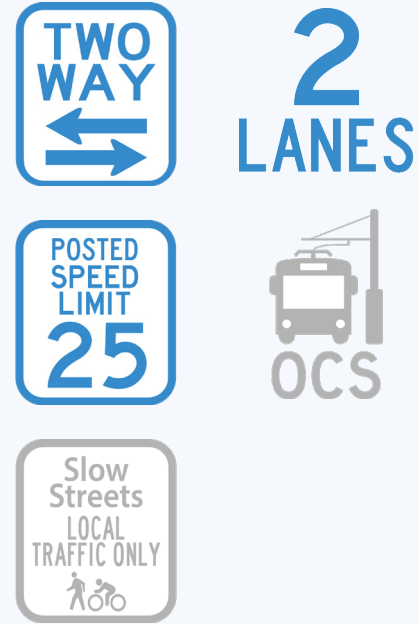
MIDDLE POINT RD

Acacia Ave to Innes Ave

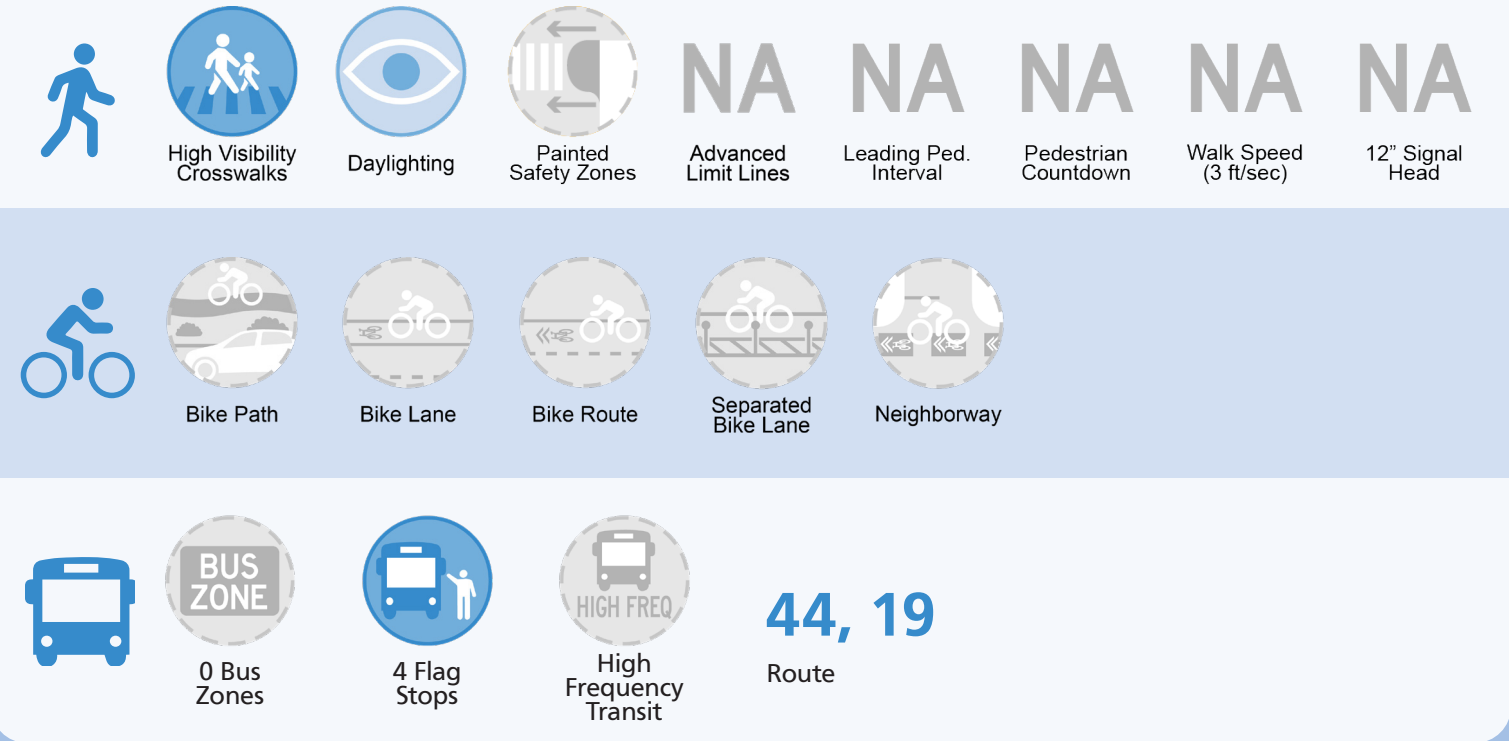
Map Extents



Roadway Characteristics



Existing Conditions



School, Park, or Library

Commercial Corridor

Equity Priority Community

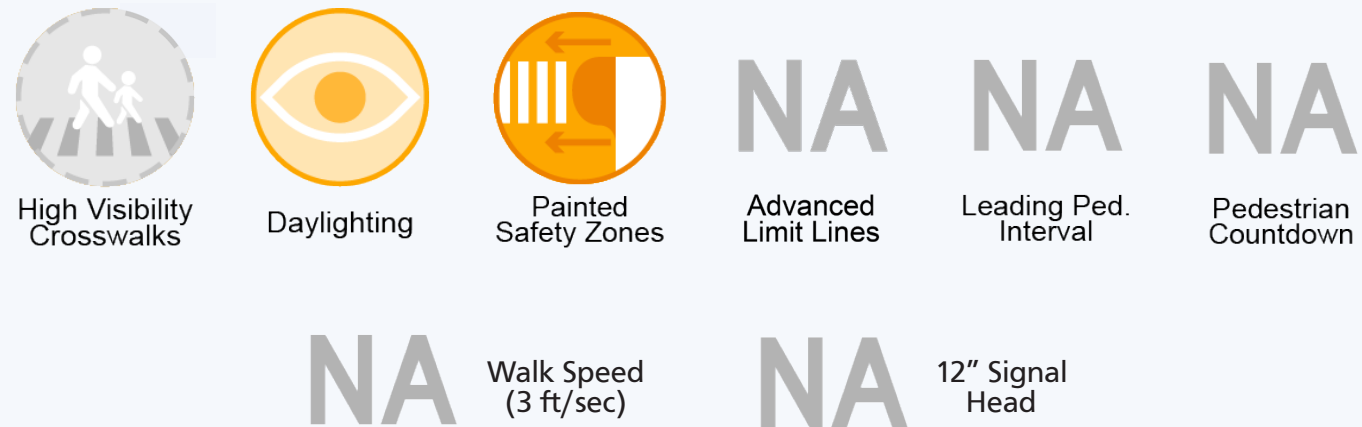
Fatal and Severe Injury Collisions*

2017 - 2022

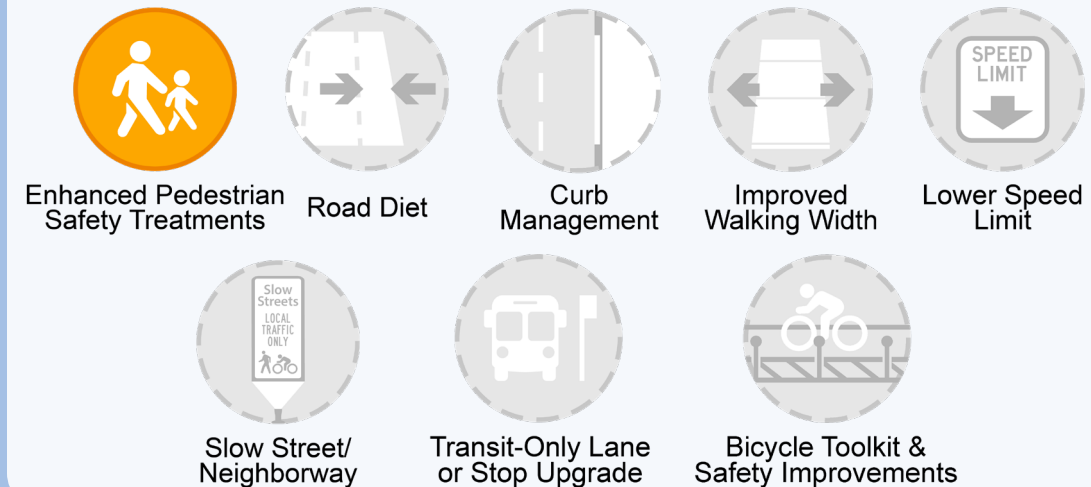


* Number of collisions shown reflects those that were reported for the high injury segments of the corridor.

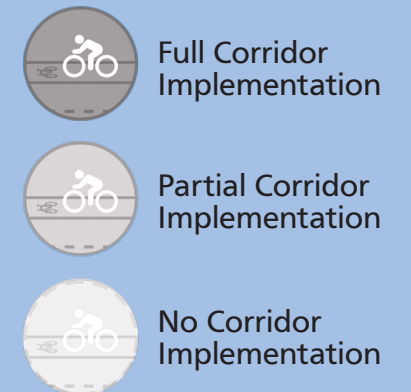
QUICK-BUILD TOOLKIT RECOMMENDATION



FUTURE CORRIDOR CONSIDERATIONS



Legend

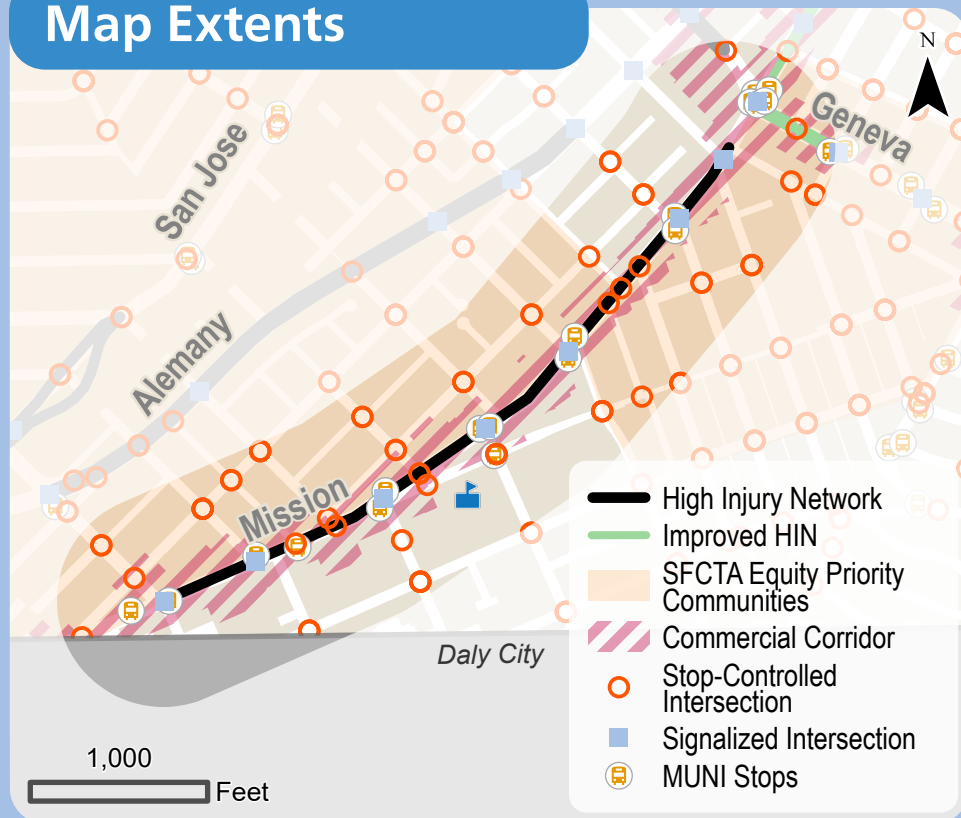


NA indicates not applicable. Treatments apply to signals. No signals along this corridor.

MISSION ST

Sickles Ave to Rolph St

Map Extents



Roadway Characteristics

TWO WAY
4 LANES

POSTED SPEED LIMIT 25

Slow Streets LOCAL TRAFFIC ONLY

OCS

Existing Conditions

High Visibility Crosswalks	Daylighting	Painted Safety Zones	Advanced Limit Lines	Leading Ped. Interval	Pedestrian Countdown	Walk Speed (3 ft/sec)	12" Signal Head
Bike Path	Bike Lane	Bike Route	Separated Bike Lane	Neighborway			
11 Bus Zones	0 Flag Stops	High Frequency Transit	14R, 14 Route				


School, Park, or Library ✓

Commercial Corridor ✓

Equity Priority Community ✓

Fatal and Severe Injury Collisions*

2017 - 2022



* Number of collisions shown reflects those that were reported for the high injury segments of the corridor.

QUICK-BUILD TOOLKIT RECOMMENDATION

5					
High Visibility Crosswalks	Daylighting	Painted Safety Zones	Advanced Limit Lines	Leading Ped. Interval	Pedestrian Countdown
Walk Speed (3 ft/sec)		12" Signal Head			

FUTURE CORRIDOR CONSIDERATIONS

Enhanced Pedestrian Safety Treatments	Road Diet	Curb Management	Improved Walking Width	Lower Speed Limit
Slow Street/Neighborway	Transit-Only Lane or Stop Upgrade	Bicycle Toolkit & Safety Improvements		

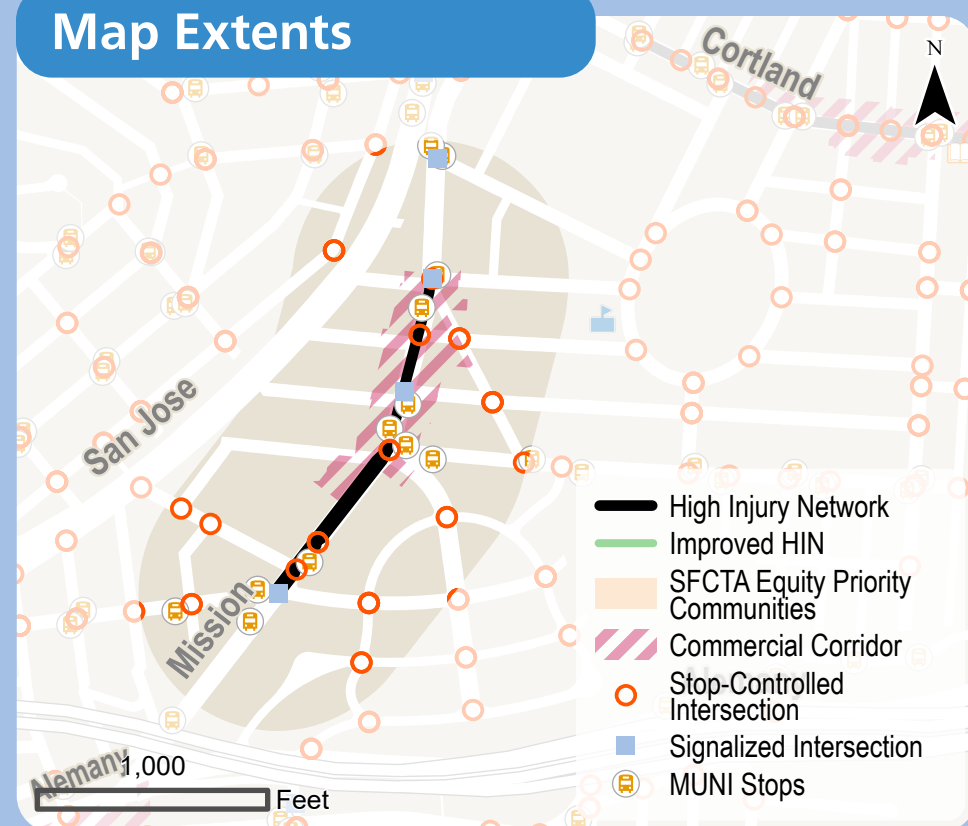
Legend

- Full Corridor Implementation
- Partial Corridor Implementation
- No Corridor Implementation

MISSION ST

Murray St to Highland Ave

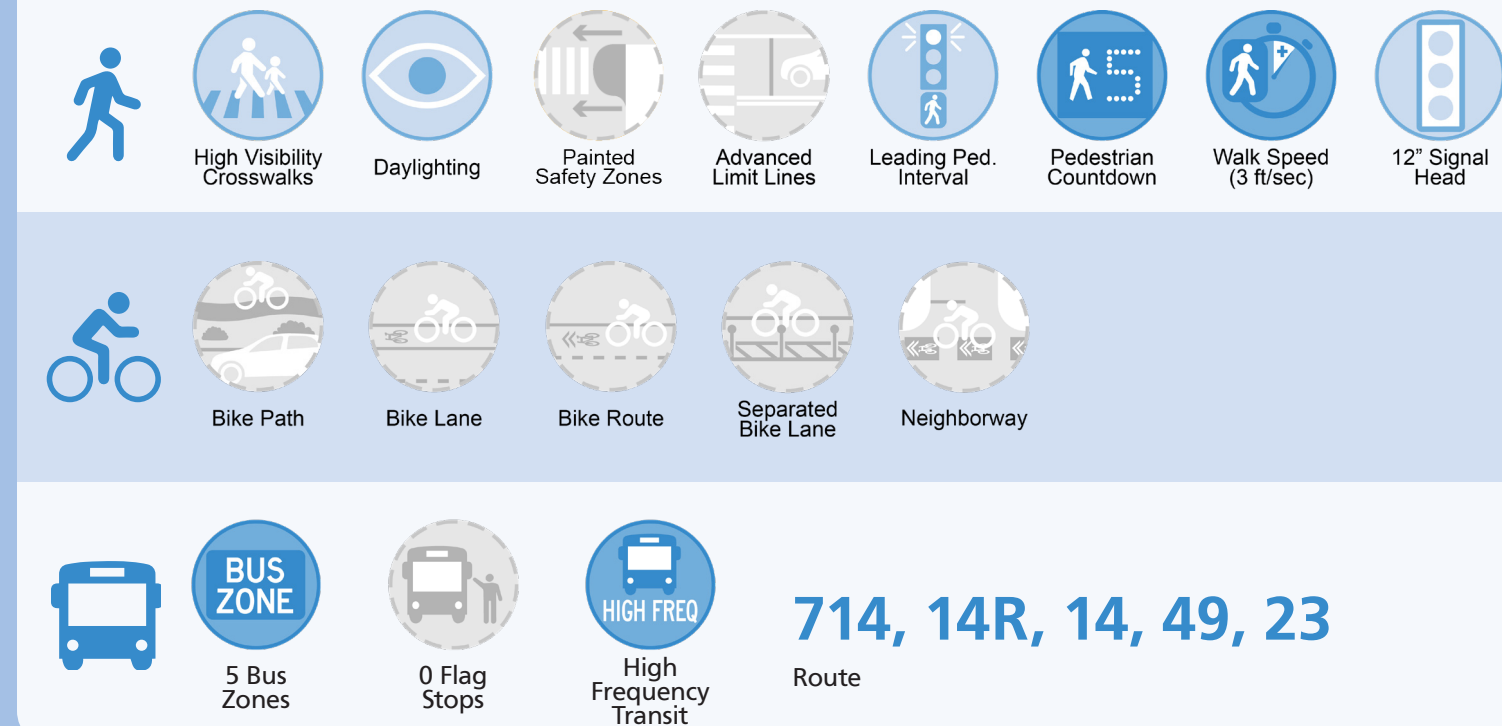
Map Extents



Roadway Characteristics



Existing Conditions



School, Park, or Library

Commercial Corridor

Equity Priority Community

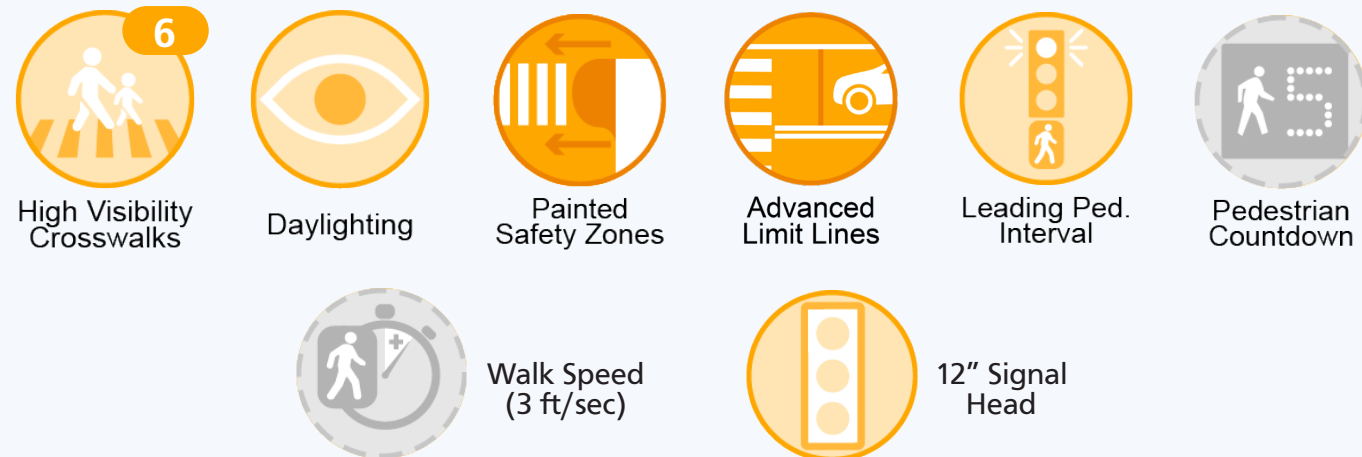
Fatal and Severe Injury Collisions*

2017 - 2022



* Number of collisions shown reflects those that were reported for the high injury segments of the corridor.

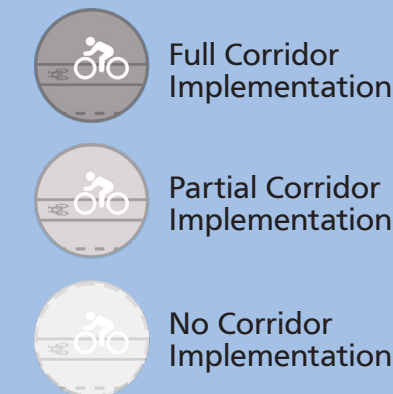
QUICK-BUILD TOOLKIT RECOMMENDATION



FUTURE CORRIDOR CONSIDERATIONS



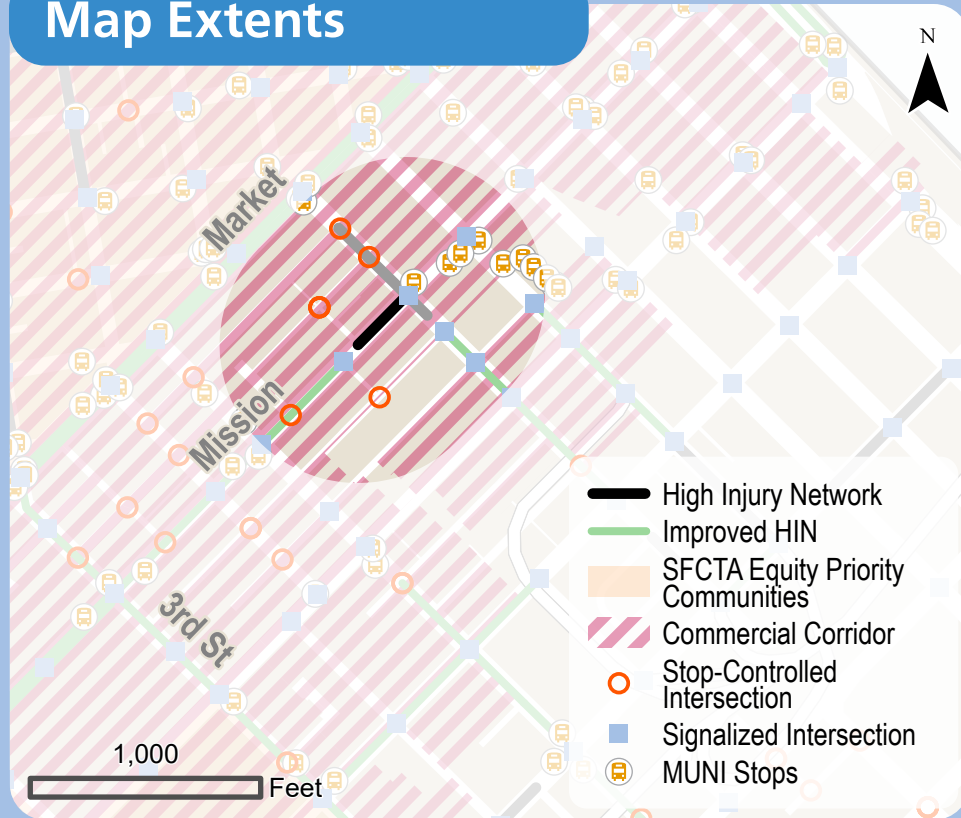
Legend



MISSION ST

Ecker St to 1st St

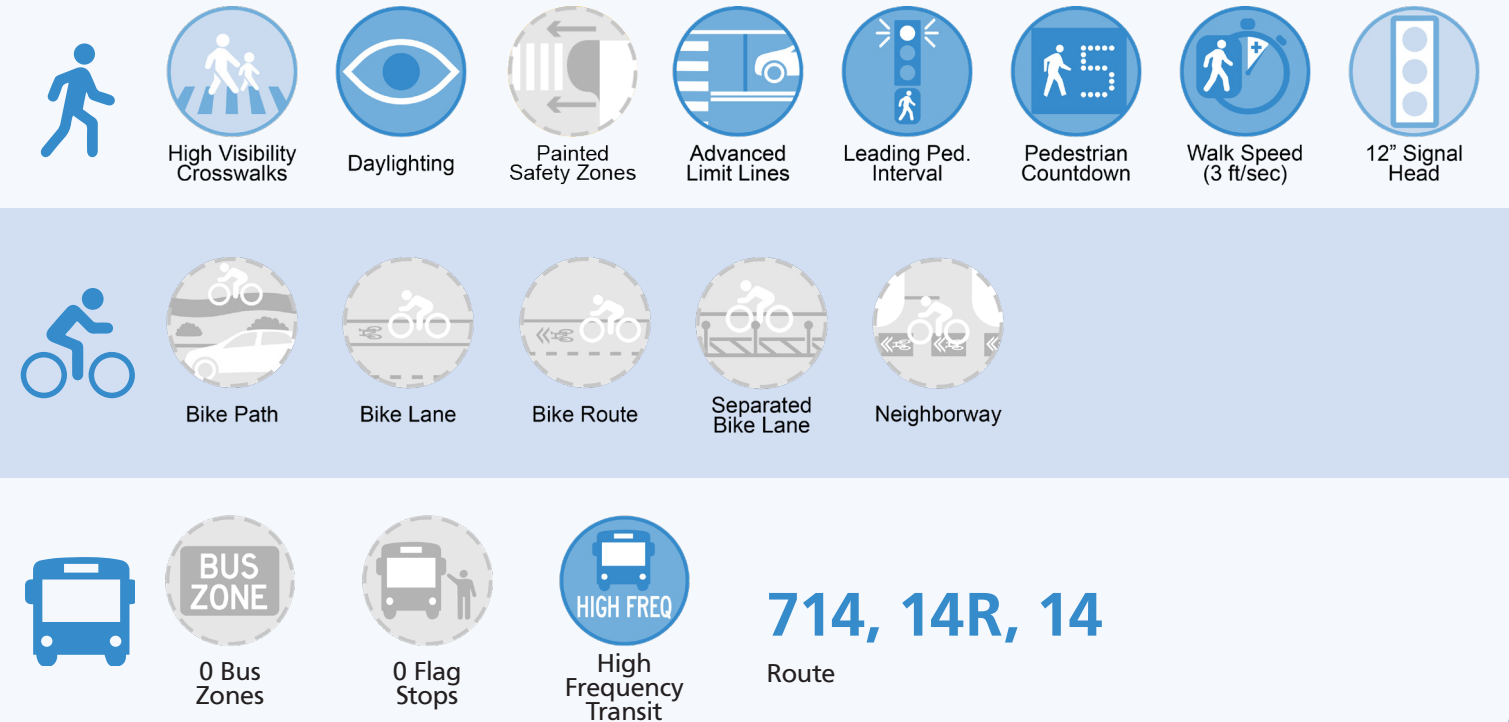
Map Extents



Roadway Characteristics



Existing Conditions




School, Park, or Library

Commercial Corridor

Equity Priority Community

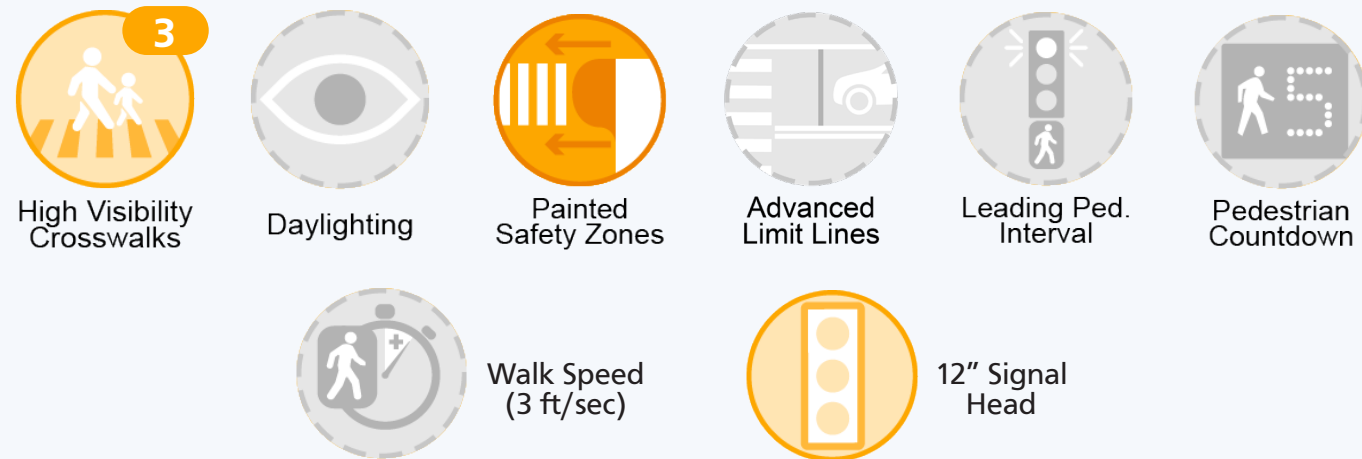
Fatal and Severe Injury Collisions*

2017 - 2022

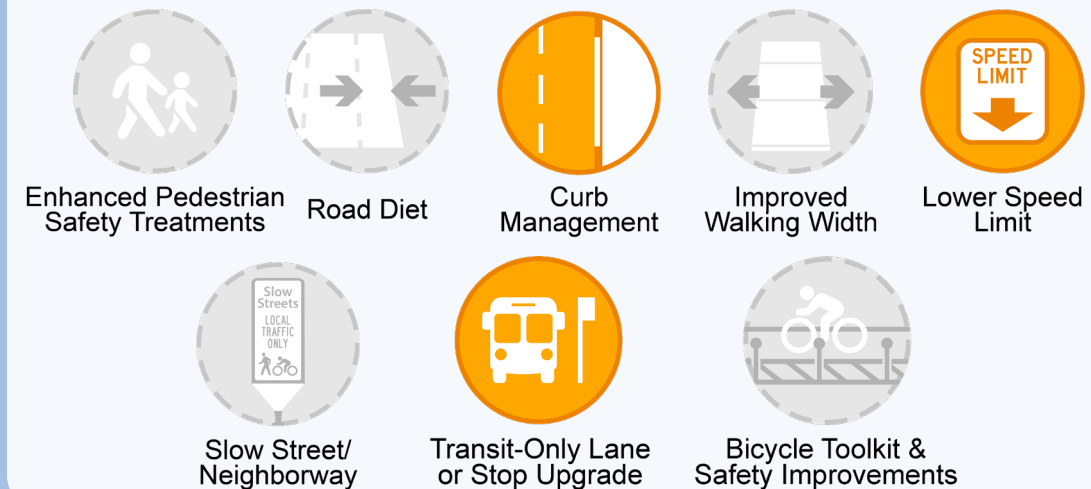


*Extents reflect a sub segment of a longer HIN corridor that has already been treated. Number of collisions shown reflects those that were reported for the high injury segments of the corridor.

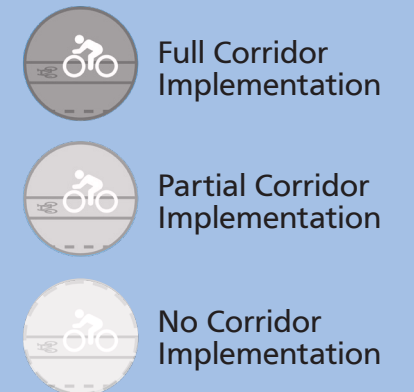
QUICK-BUILD TOOLKIT RECOMMENDATION



FUTURE CORRIDOR CONSIDERATIONS



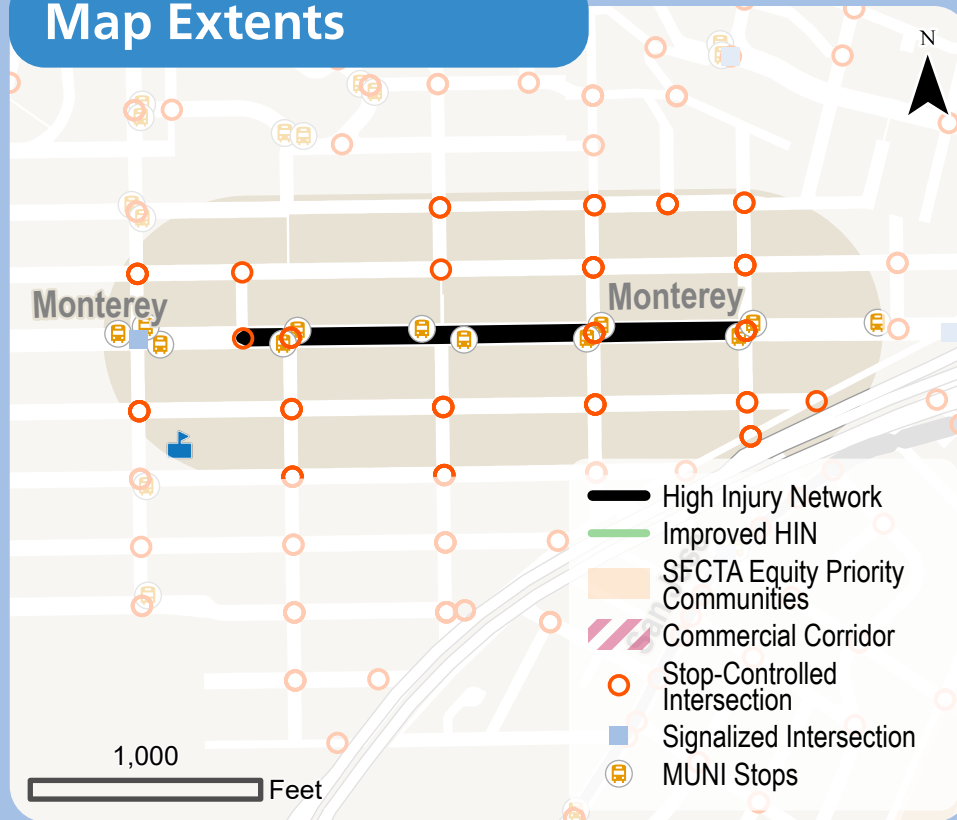
Legend



MONTEREY BLVD

Edna St to Baden St

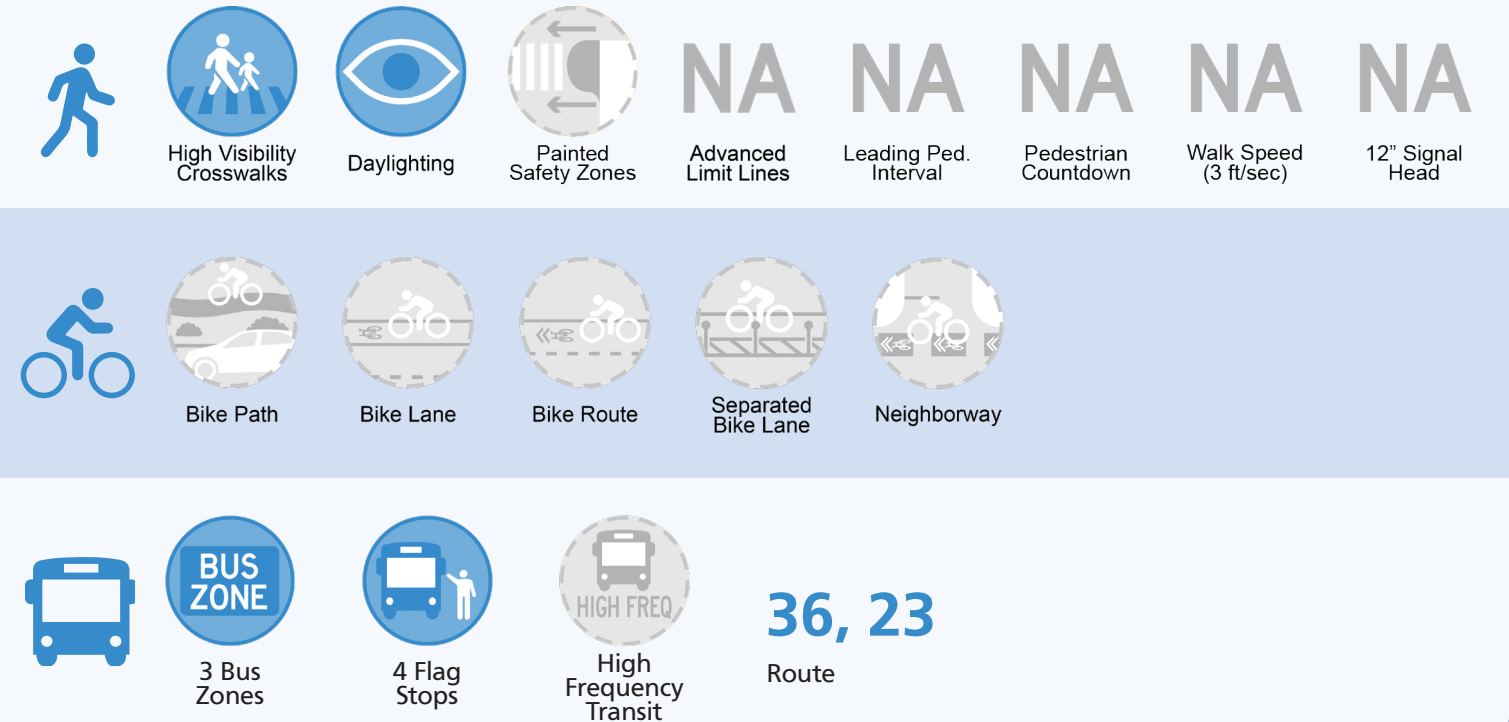
Map Extents



Roadway Characteristics



Existing Conditions




School, Park, or Library

Commercial Corridor

Equity Priority Community

Fatal and Severe Injury Collisions*

2017 - 2022

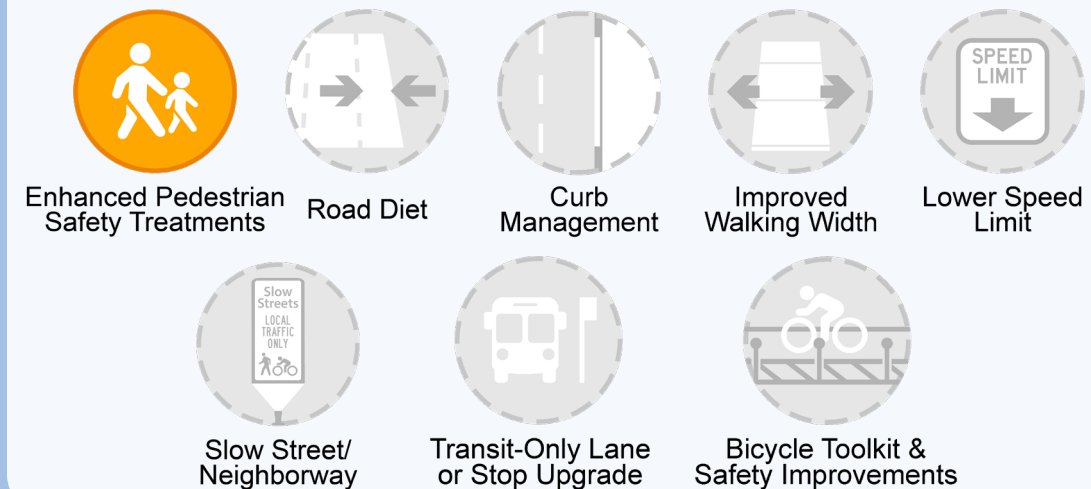


* Number of collisions shown reflects those that were reported for the high injury segments of the corridor.

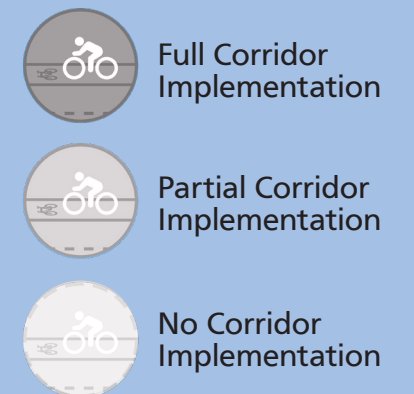
QUICK-BUILD TOOLKIT RECOMMENDATION



FUTURE CORRIDOR CONSIDERATIONS



Legend

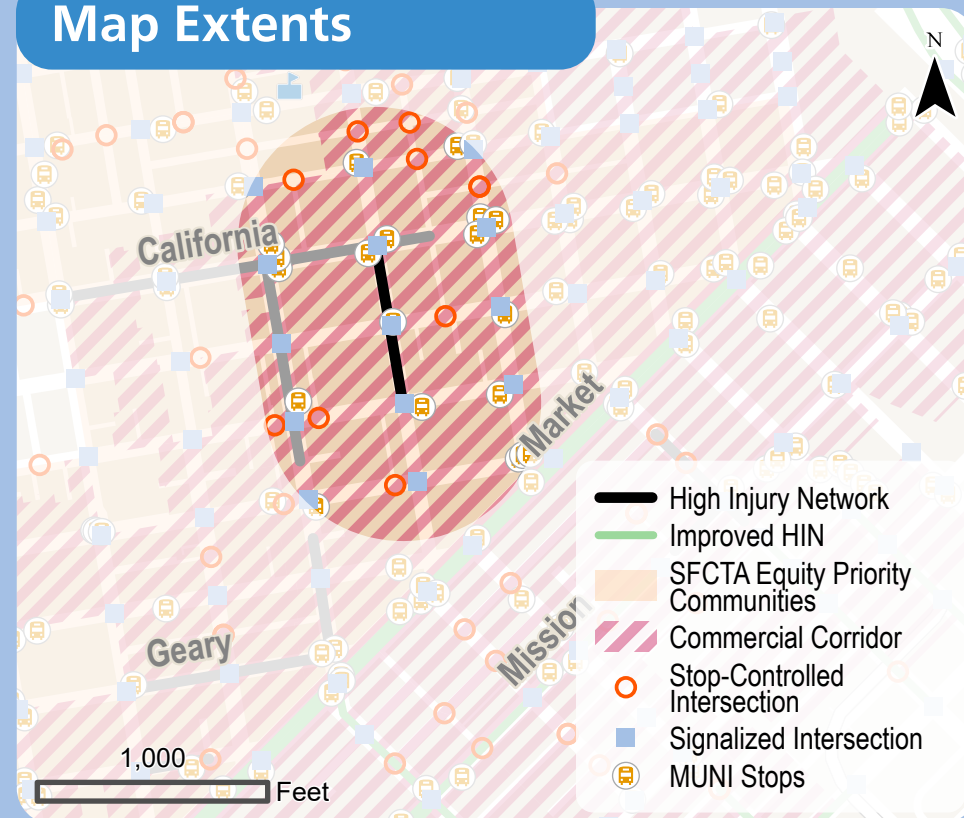


NA indicates not applicable. Treatments apply to signals. No signals along this corridor.

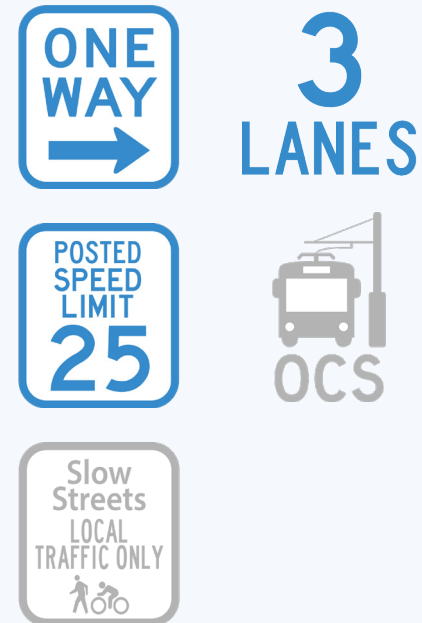
MONTGOMERY ST

Bush St to California St

Map Extents



Roadway Characteristics



Existing Conditions



School, Park, or Library ✓

Commercial Corridor ✓

Equity Priority Community ✓

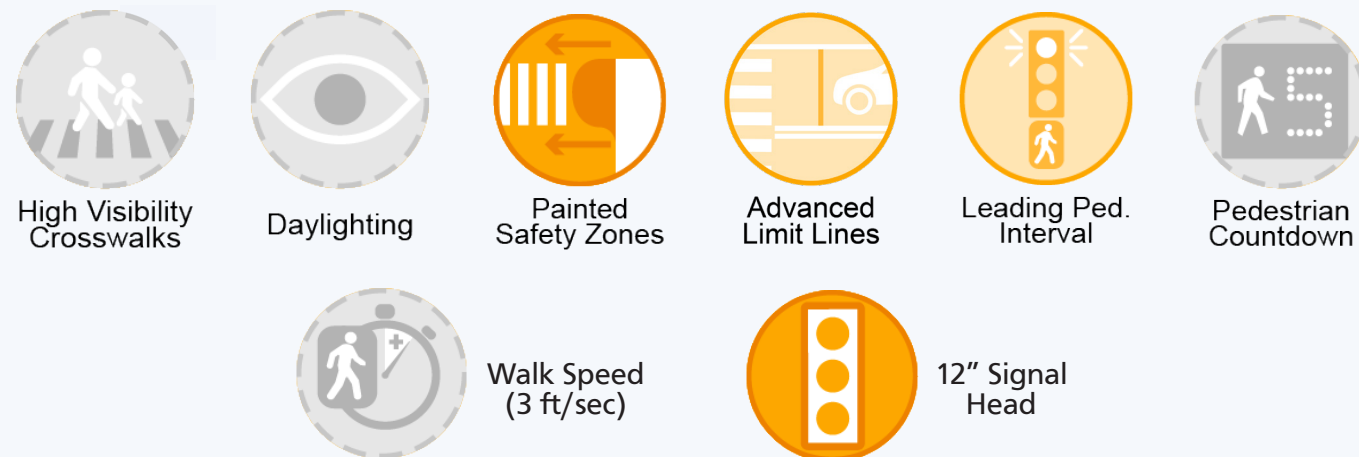
Fatal and Severe Injury Collisions*

2017 - 2022



* Number of collisions shown reflects those that were reported for the high injury segments of the corridor.

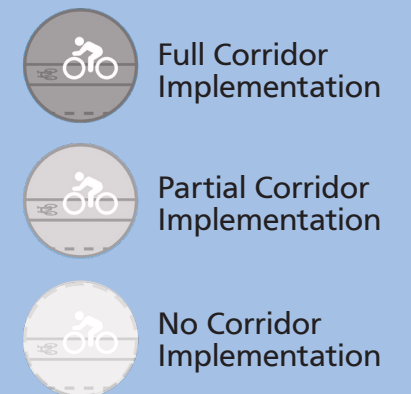
QUICK-BUILD TOOLKIT RECOMMENDATION



FUTURE CORRIDOR CONSIDERATIONS



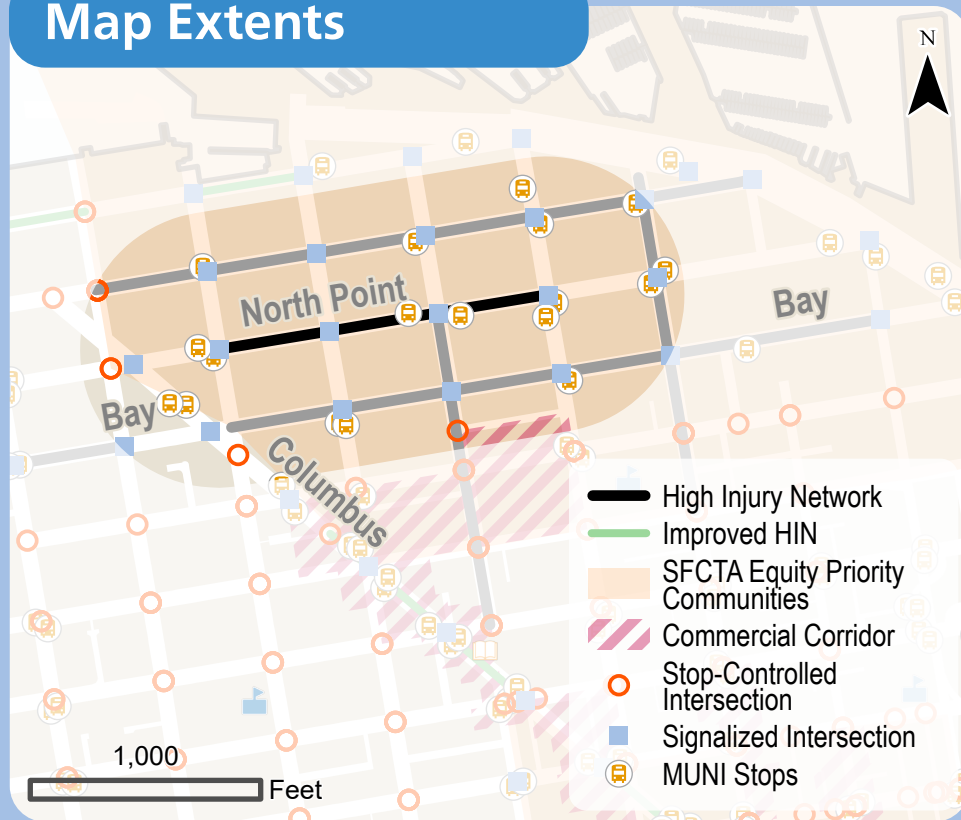
Legend



NORTH POINT ST

Jones St to Powell St

Map Extents



Roadway Characteristics



Existing Conditions



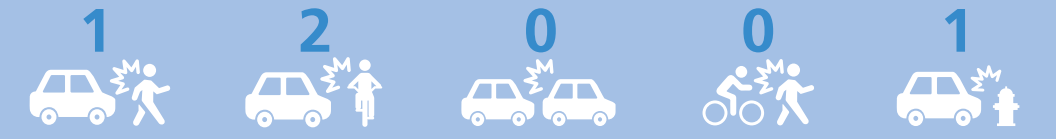
School, Park, or Library

Commercial Corridor

Equity Priority Community

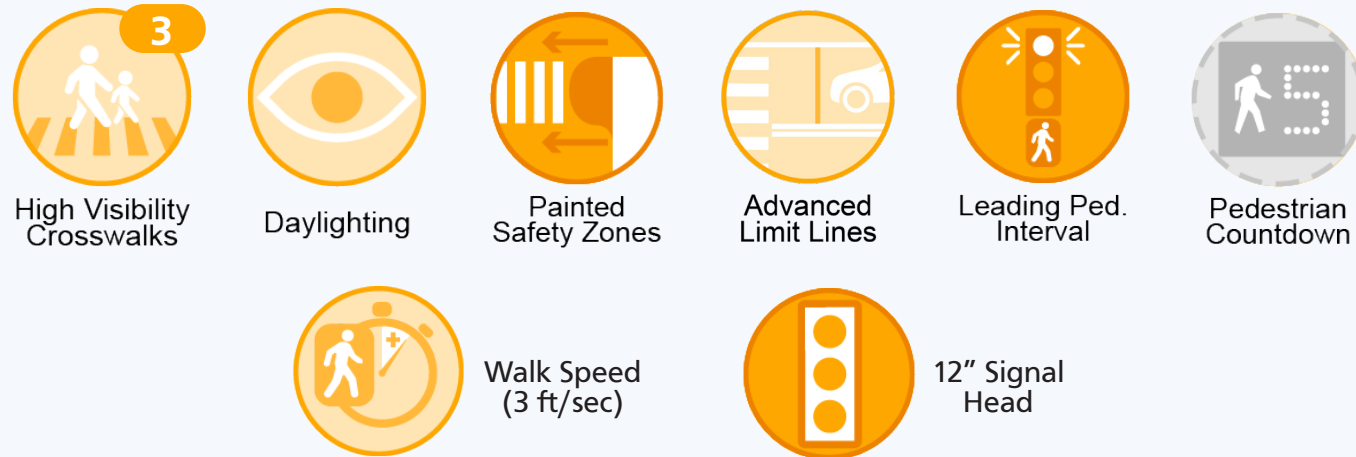
Fatal and Severe Injury Collisions*

2017 - 2022

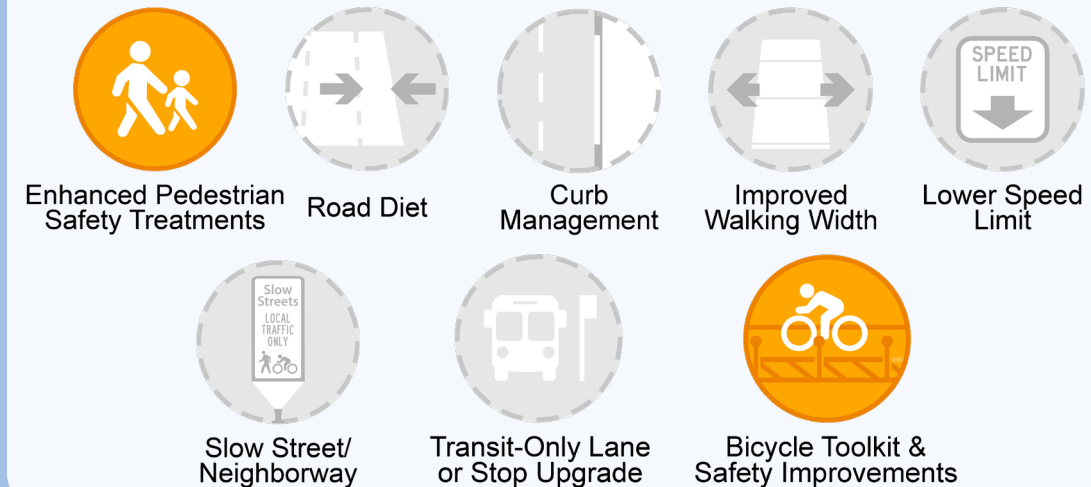


* Number of collisions shown reflects those that were reported for the high injury segments of the corridor.

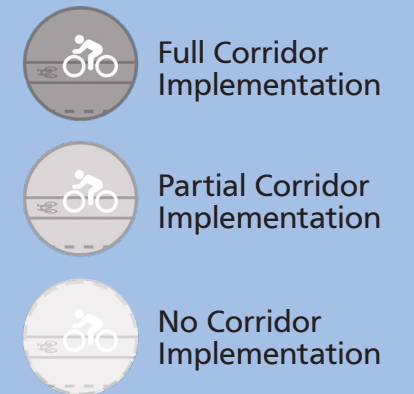
QUICK-BUILD TOOLKIT RECOMMENDATION



FUTURE CORRIDOR CONSIDERATIONS



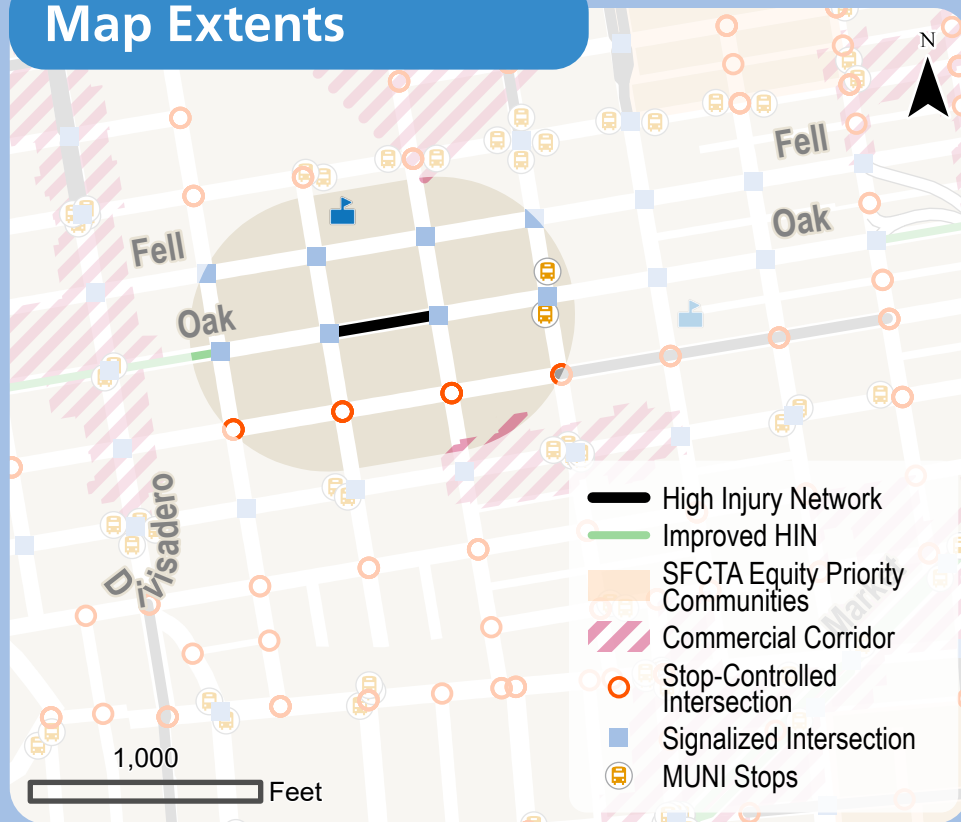
Legend



OAK ST

Pierce St to Steiner St

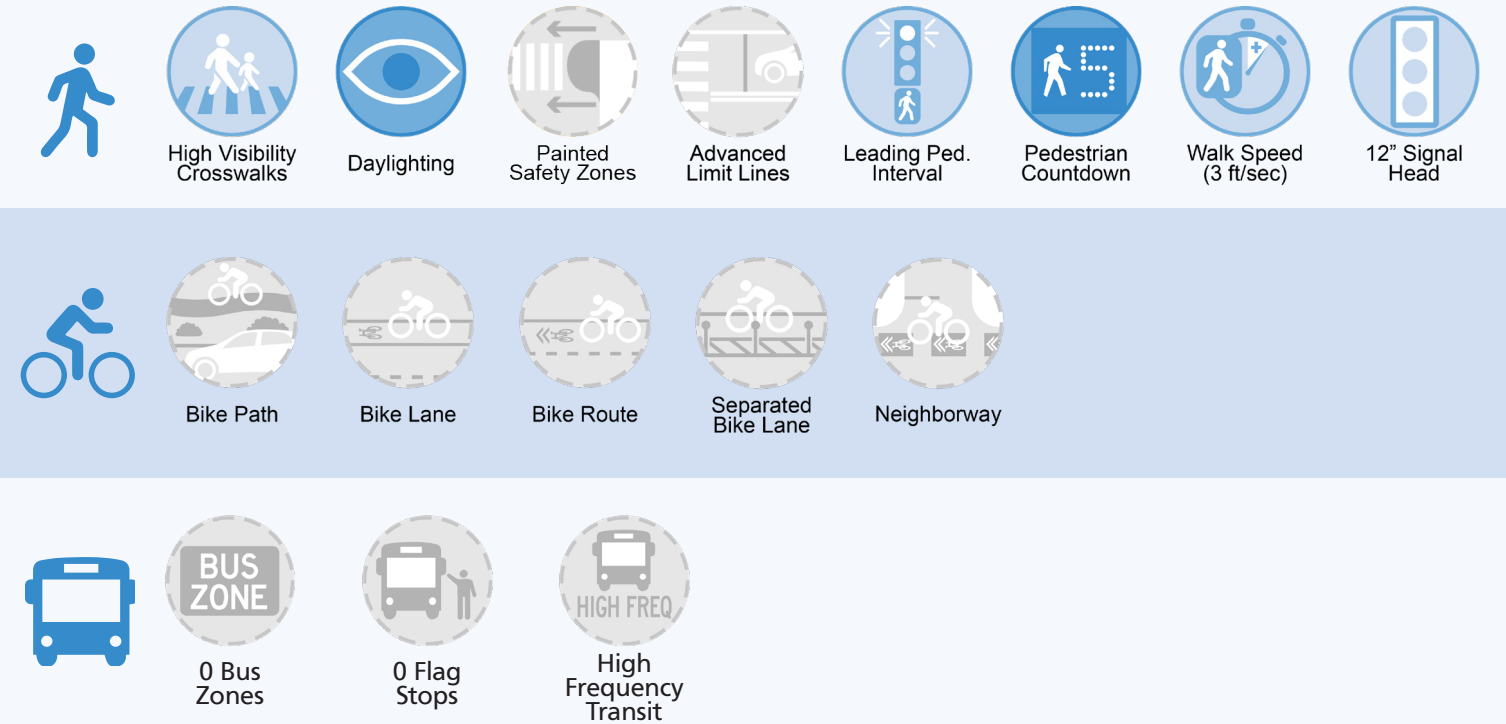
Map Extents



Roadway Characteristics



Existing Conditions




School, Park, or Library

Commercial Corridor

Equity Priority Community

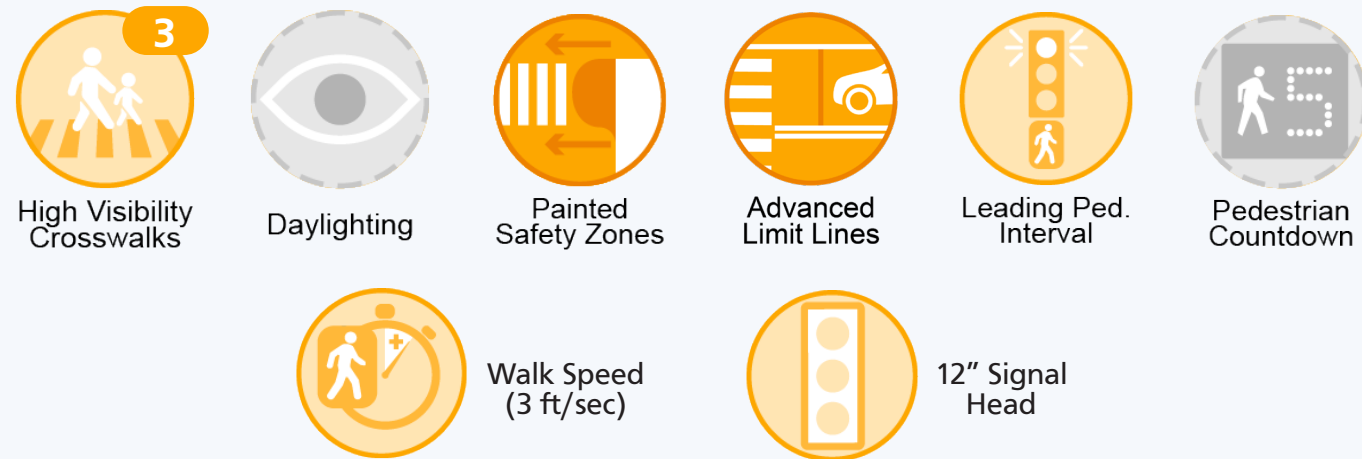
Fatal and Severe Injury Collisions*

2017 - 2022



*Extents reflect a sub segment of a longer HIN corridor that has already been treated. Number of collisions shown reflects those that were reported for the high injury segments of the corridor.

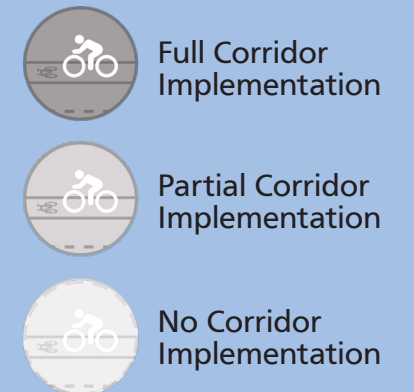
QUICK-BUILD TOOLKIT RECOMMENDATION



FUTURE CORRIDOR CONSIDERATIONS



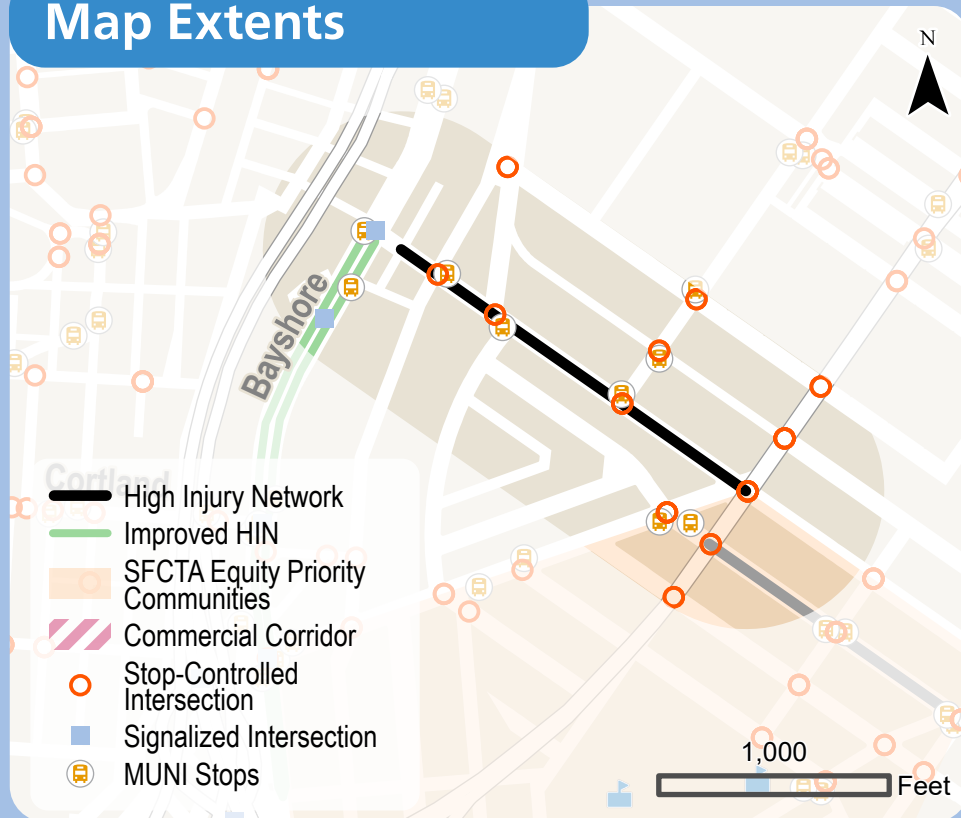
Legend



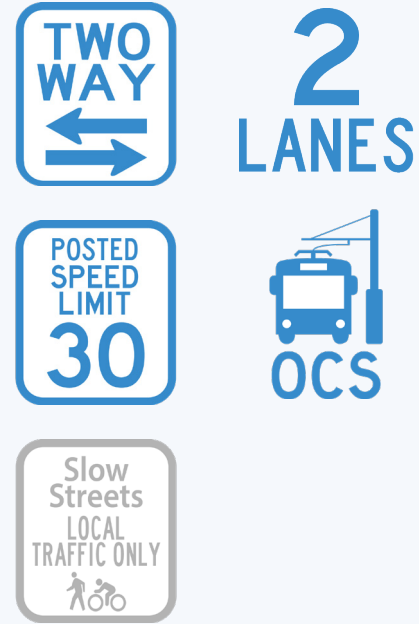
OAKDALE AVE

Patterson St to Selby St

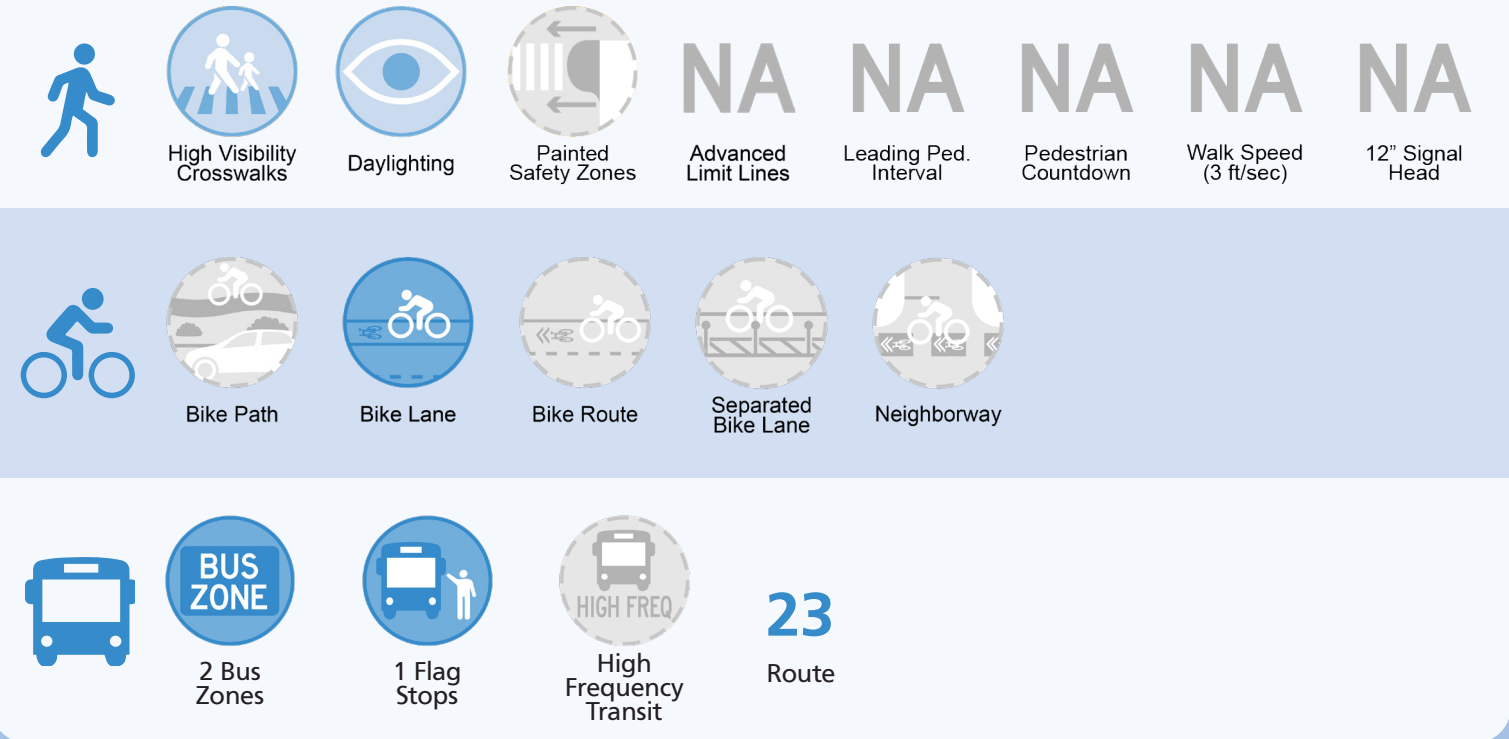
Map Extents



Roadway Characteristics



Existing Conditions




School, Park, or Library

Commercial Corridor

Equity Priority Community

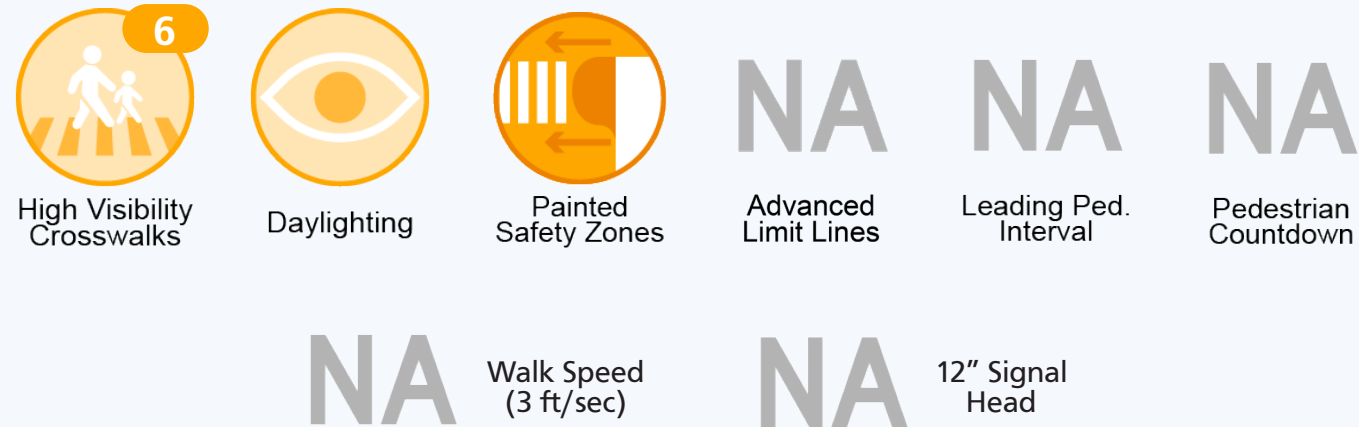
Fatal and Severe Injury Collisions*

2017 - 2022

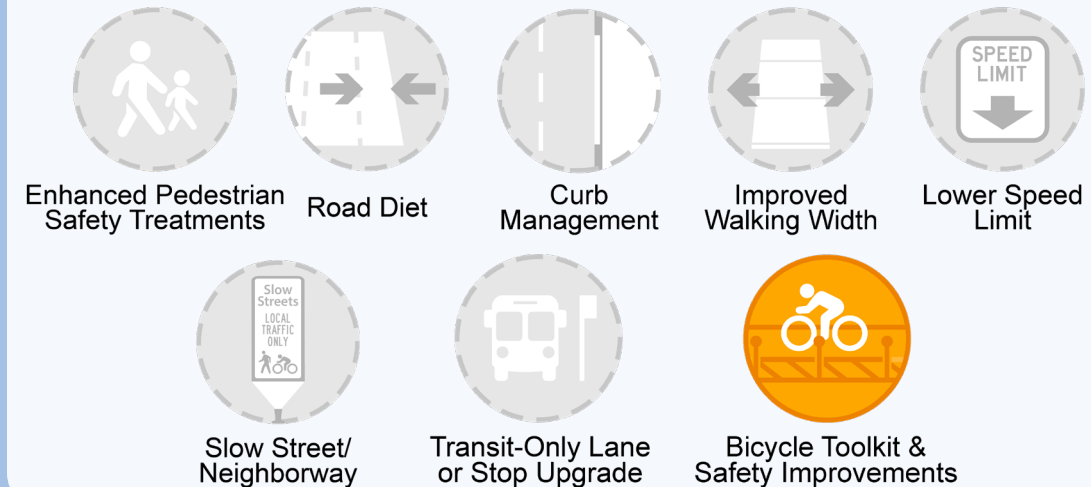


*Extents reflect a sub segment of a longer HIN corridor that has already been treated. Number of collisions shown reflects those that were reported for the high injury segments of the corridor.

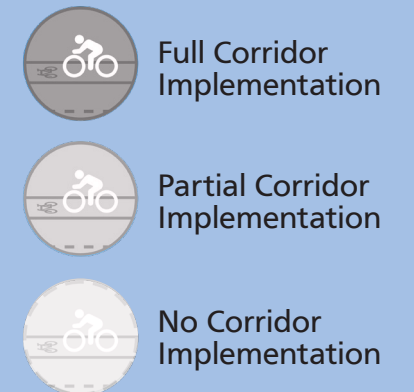
QUICK-BUILD TOOLKIT RECOMMENDATION



FUTURE CORRIDOR CONSIDERATIONS



Legend

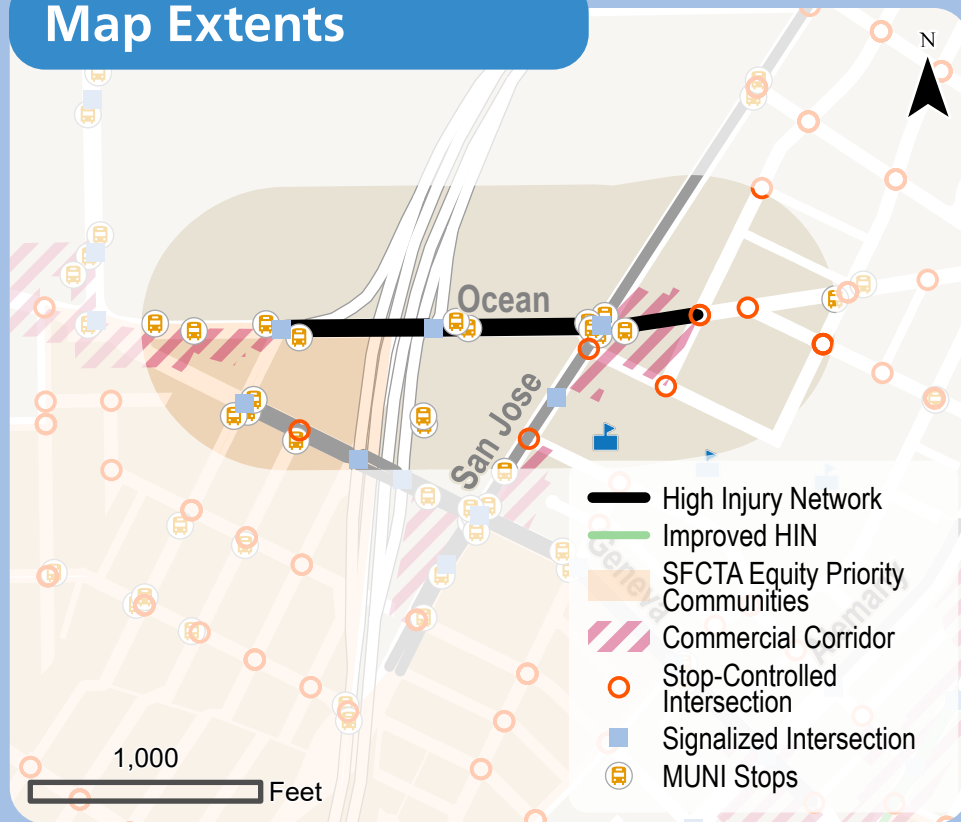


NA indicates not applicable. Treatments apply to signals. No signals along this corridor.

OCEAN AVE

Howth St to Delano Ave

Map Extents



Roadway Characteristics

TWO WAY

2 LANES

POSTED SPEED LIMIT 25

OCS

Slow Streets LOCAL TRAFFIC ONLY

Existing Conditions

High Visibility Crosswalks	Daylighting	Painted Safety Zones	Advanced Limit Lines	Leading Ped. Interval	Pedestrian Countdown	Walk Speed (3 ft/sec)	12" Signal Head
Bike Path	Bike Lane	Bike Route	Separated Bike Lane	Neighborway			
BUS ZONE 4 Bus Zones	2 Flag Stops	HIGH FREQ High Frequency Transit	J, KBUS, 29, 49, KT Route				

School, Park, or Library ✓

Commercial Corridor ✓

Equity Priority Community ✓

Fatal and Severe Injury Collisions*

2017 - 2022



* Number of collisions shown reflects those that were reported for the high injury segments of the corridor.

QUICK-BUILD TOOLKIT RECOMMENDATION

High Visibility Crosswalks	Daylighting	Painted Safety Zones	Advanced Limit Lines	Leading Ped. Interval	Pedestrian Countdown
Walk Speed (3 ft/sec)		12" Signal Head			

FUTURE CORRIDOR CONSIDERATIONS

Enhanced Pedestrian Safety Treatments	Road Diet	Curb Management	Improved Walking Width	Lower Speed Limit
Slow Street/Neighborway	Transit-Only Lane or Stop Upgrade	Bicycle Toolkit & Safety Improvements		

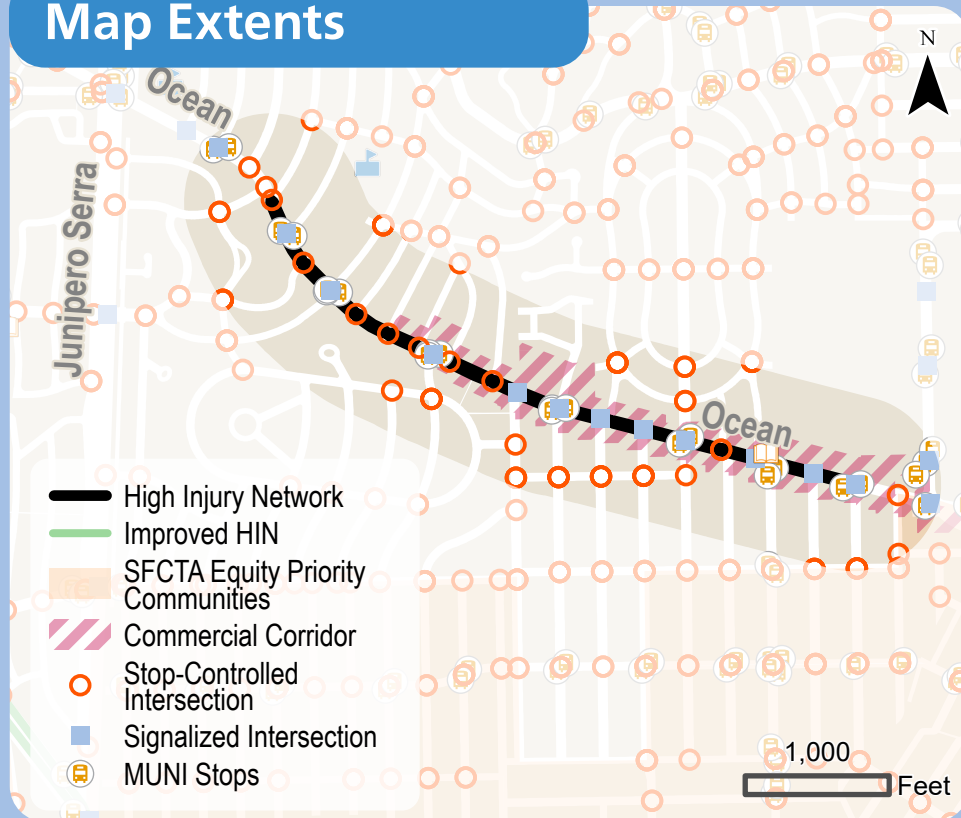
Legend

- Full Corridor Implementation
- Partial Corridor Implementation
- No Corridor Implementation

OCEAN AVE

San Benito Way to Lee Ave

Map Extents



Roadway Characteristics

TWO WAY **2 LANES**

POSTED SPEED LIMIT 25

OCS

Slow Streets LOCAL TRAFFIC ONLY

Existing Conditions

High Visibility Crosswalks	Daylighting	Painted Safety Zones	Advanced Limit Lines	Leading Ped. Interval	Pedestrian Countdown	Walk Speed (3 ft/sec)	12" Signal Head
Bike Path	Bike Lane	Bike Route	Separated Bike Lane	Neighborway			
0 Bus Zones	5 Flag Stops	High Frequency Transit	KT, KBUS, 29 Route				

School, Park, or Library ✓

Commercial Corridor ✓

Equity Priority Community

Fatal and Severe Injury Collisions*

2017 - 2022



* Number of collisions shown reflects those that were reported for the high injury segments of the corridor.

QUICK-BUILD TOOLKIT RECOMMENDATION

High Visibility Crosswalks	Daylighting	Painted Safety Zones	Advanced Limit Lines	Leading Ped. Interval	Pedestrian Countdown
Walk Speed (3 ft/sec)		12" Signal Head			

FUTURE CORRIDOR CONSIDERATIONS

Enhanced Pedestrian Safety Treatments	Road Diet	Curb Management	Improved Walking Width	Lower Speed Limit
Slow Street/Neighborway	Transit-Only Lane or Stop Upgrade	Bicycle Toolkit & Safety Improvements		

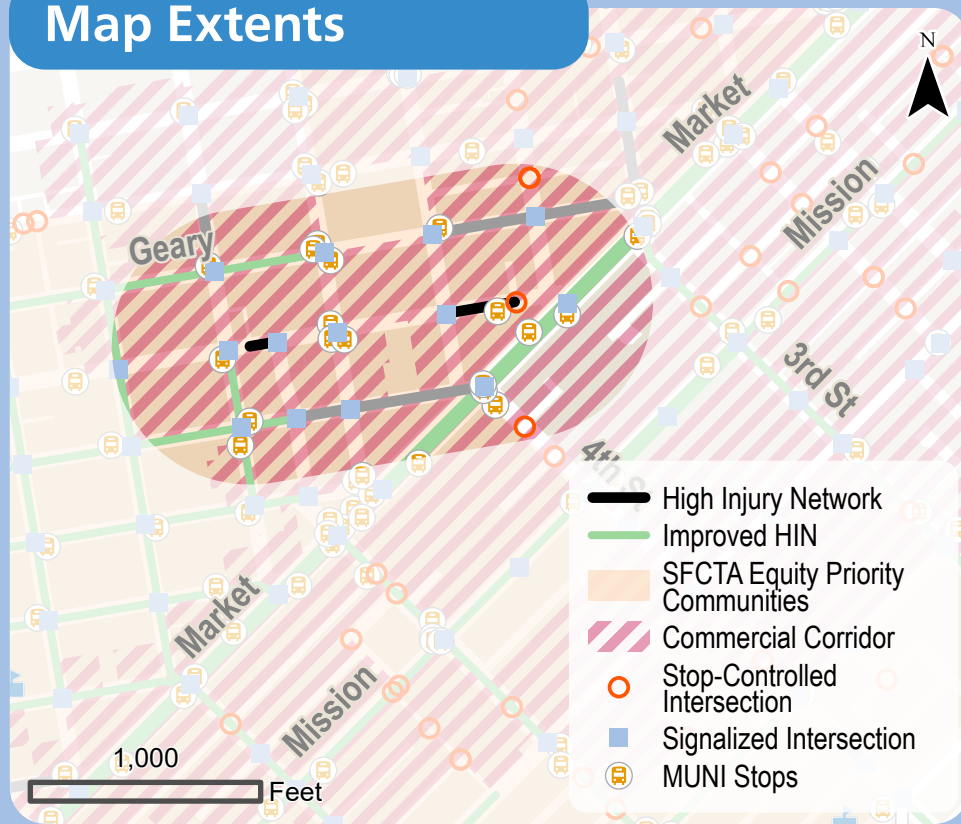
Legend

- Full Corridor Implementation
- Partial Corridor Implementation
- No Corridor Implementation

OFARRELL ST

Elwood St to Security Pacific Pl

Map Extents



Roadway Characteristics

ONE WAY (Right Turn Arrow)

2 LANES

POSTED SPEED LIMIT 25

OCS (Overhead Crosswalk Sign)

Slow Streets LOCAL TRAFFIC ONLY

Existing Conditions

			38, 38R Route				


School, Park, or Library ✓

Commercial Corridor ✓

Equity Priority Community ✓

Fatal and Severe Injury Collisions*

2017 - 2022



*Extents reflect a sub segment of a longer HIN corridor that has already been treated. Number of collisions shown reflects those that were reported for the high injury segments of the corridor.

QUICK-BUILD TOOLKIT RECOMMENDATION

High Visibility Crosswalks	Daylighting	Painted Safety Zones	Advanced Limit Lines	Leading Ped. Interval	Pedestrian Countdown
Walk Speed (3 ft/sec)	12" Signal Head				

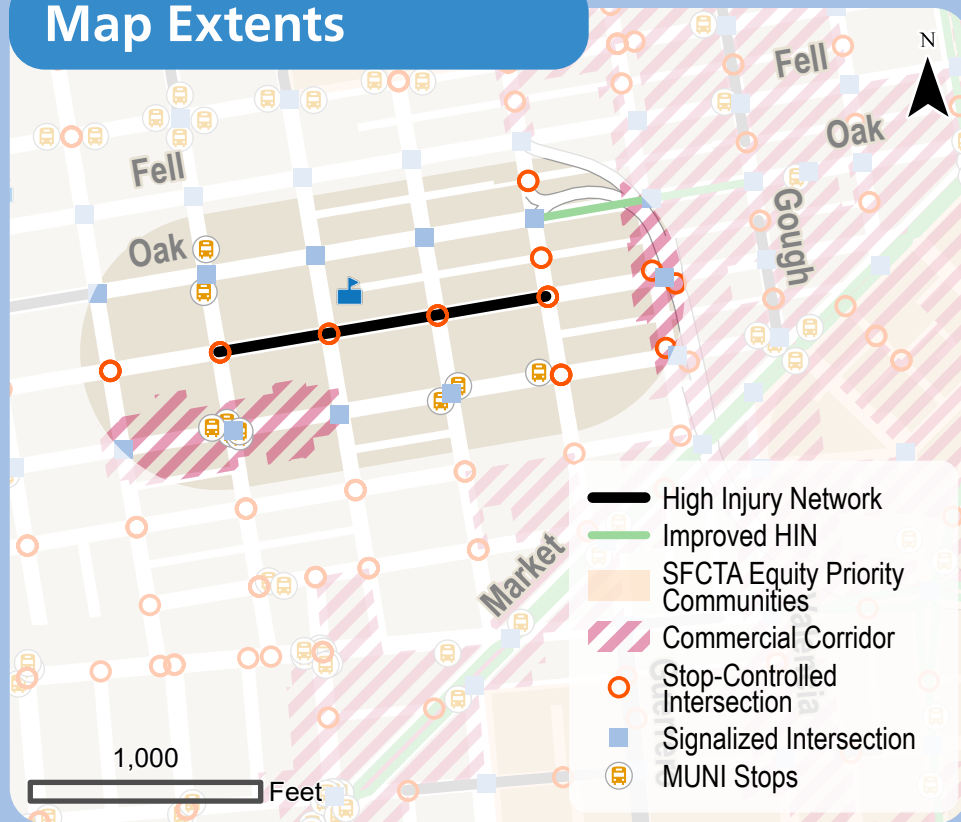
FUTURE CORRIDOR CONSIDERATIONS

Enhanced Pedestrian Safety Treatments	Road Diet	Curb Management	Improved Walking Width	Lower Speed Limit
Slow Street/Neighborway	Transit-Only Lane or Stop Upgrade	Bicycle Toolkit & Safety Improvements		

Legend

- Full Corridor Implementation
- Partial Corridor Implementation
- No Corridor Implementation

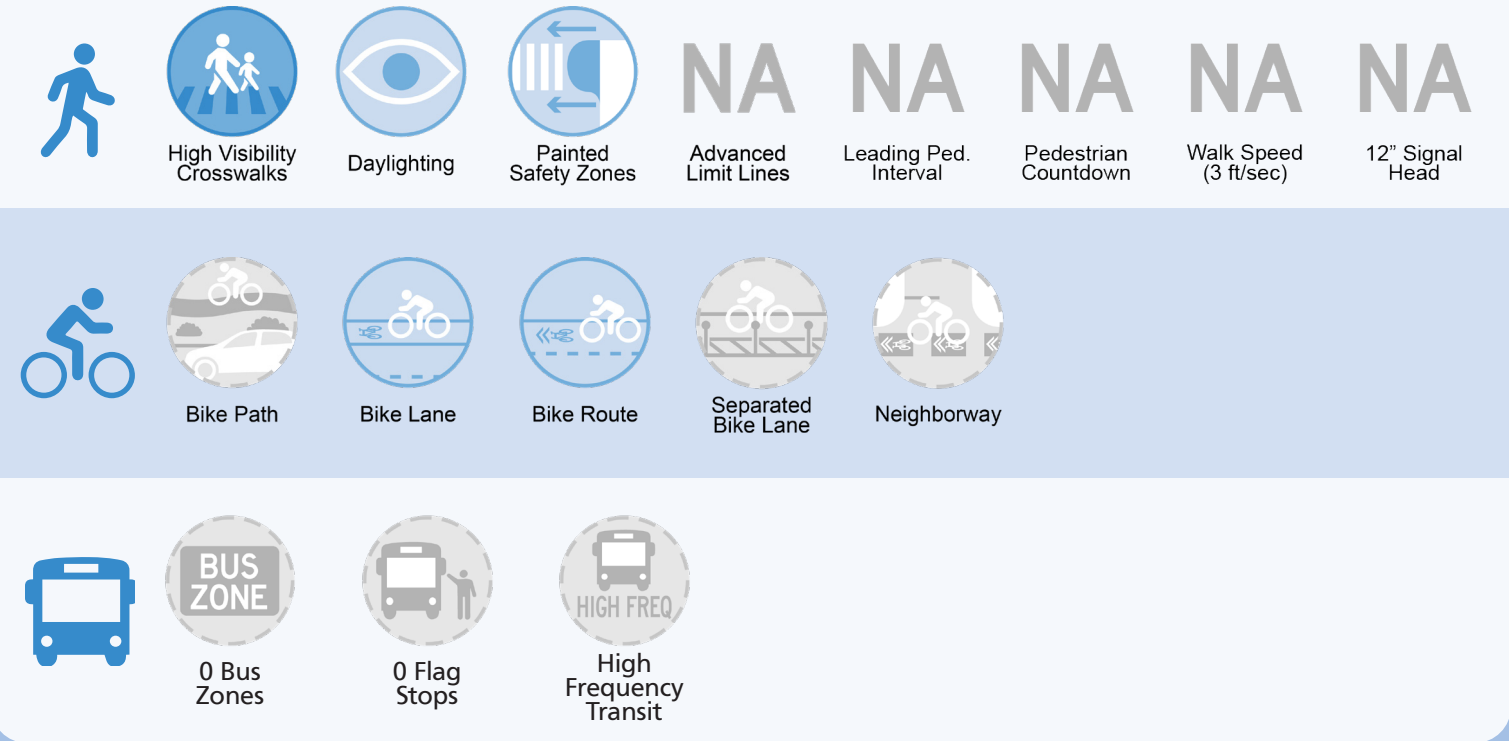
Map Extents



Roadway Characteristics



Existing Conditions




School, Park, or Library

Commercial Corridor

Equity Priority Community

Fatal and Severe Injury Collisions*

2017 - 2022

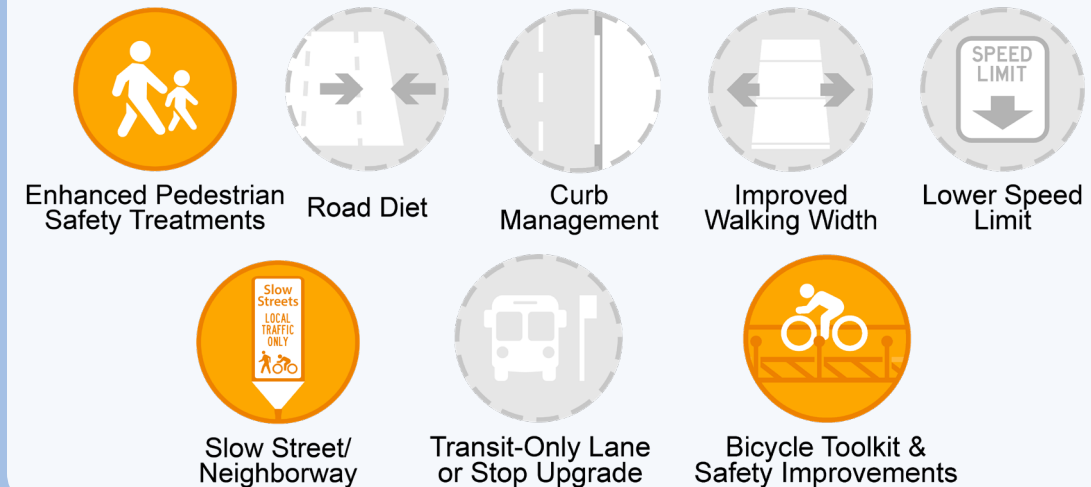


* Number of collisions shown reflects those that were reported for the high injury segments of the corridor.

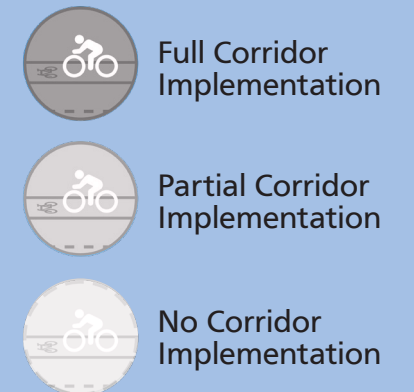
QUICK-BUILD TOOLKIT RECOMMENDATION



FUTURE CORRIDOR CONSIDERATIONS



Legend

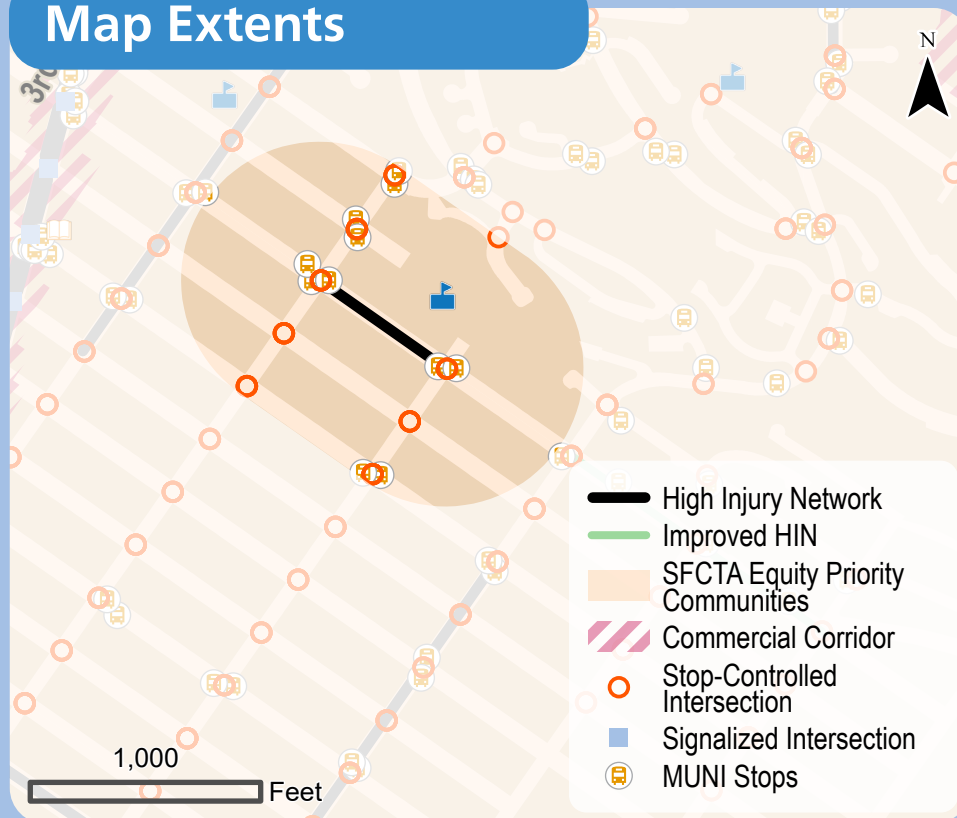


NA indicates not applicable. Treatments apply to signals. No signals along this corridor.

PALOU AVE

Keith St to Jennings St

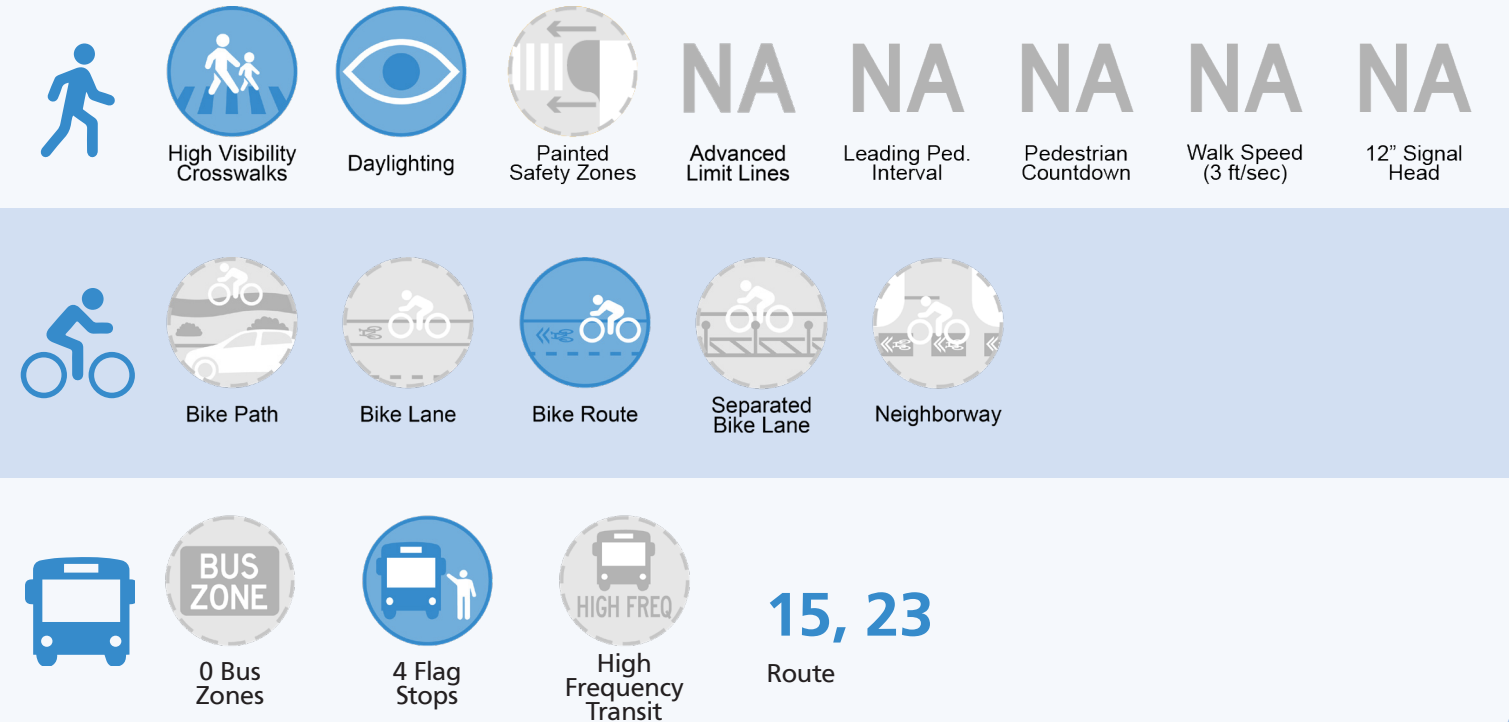
Map Extents



Roadway Characteristics



Existing Conditions



School, Park, or Library

Commercial Corridor

Equity Priority Community

Fatal and Severe Injury Collisions*

2017 - 2022

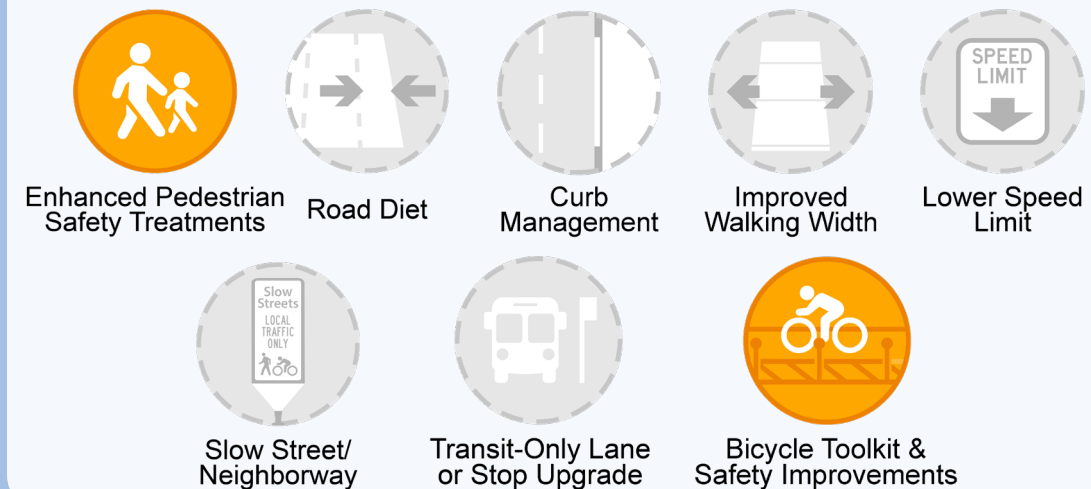


* Number of collisions shown reflects those that were reported for the high injury segments of the corridor.

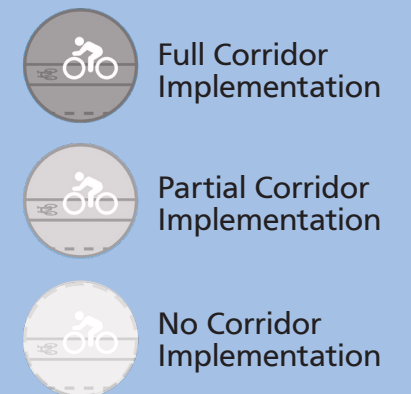
QUICK-BUILD TOOLKIT RECOMMENDATION



FUTURE CORRIDOR CONSIDERATIONS



Legend

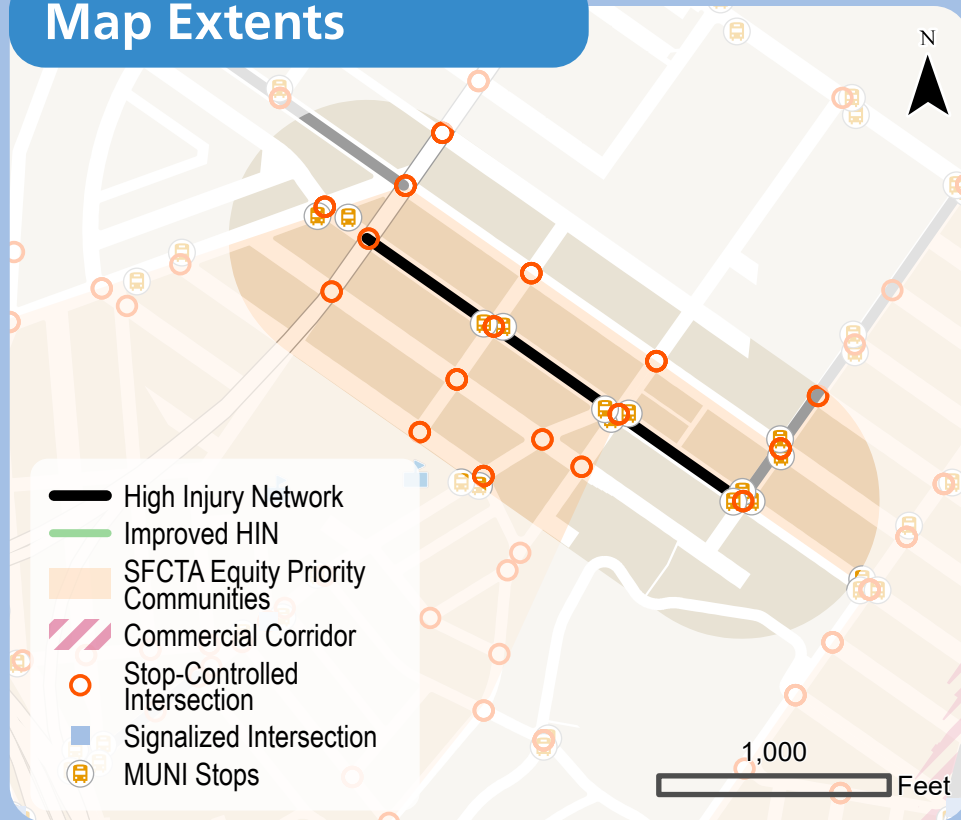


NA indicates not applicable. Treatments apply to signals. No signals along this corridor.

PALOU AVE

Selby St to Phelps St

Map Extents



Roadway Characteristics

2 LANES
25
OCS
Slow Streets LOCAL TRAFFIC ONLY

Existing Conditions

High Visibility Crosswalks	Daylighting	Painted Safety Zones	NA	NA	NA	NA	NA	
Bike Path	Bike Lane	Bike Route	Separated Bike Lane	Neighborway				
0 Bus Zones	8 Flag Stops	High Frequency Transit	24, 44, 23		Route			


School, Park, or Library

Commercial Corridor

Equity Priority Community

Fatal and Severe Injury Collisions*

2017 - 2022



* Number of collisions shown reflects those that were reported for the high injury segments of the corridor.

QUICK-BUILD TOOLKIT RECOMMENDATION

3			NA	NA	NA
High Visibility Crosswalks	Daylighting	Painted Safety Zones	Advanced Limit Lines	Leading Ped. Interval	Pedestrian Countdown
NA	Walk Speed (3 ft/sec)	NA	12" Signal Head		

FUTURE CORRIDOR CONSIDERATIONS

Enhanced Pedestrian Safety Treatments	Road Diet	Curb Management	Improved Walking Width	Lower Speed Limit
Slow Street/Neighborway	Transit-Only Lane or Stop Upgrade	Bicycle Toolkit & Safety Improvements		

Legend

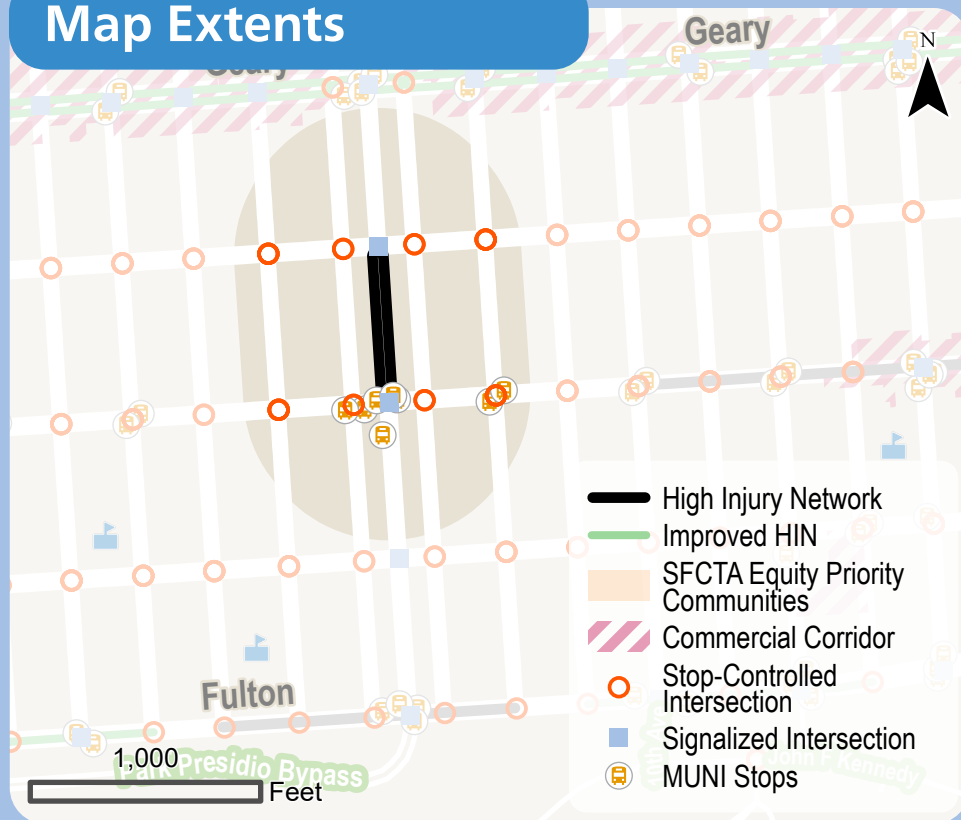
- Full Corridor Implementation
- Partial Corridor Implementation
- No Corridor Implementation

NA indicates not applicable. Treatments apply to signals. No signals along this corridor.

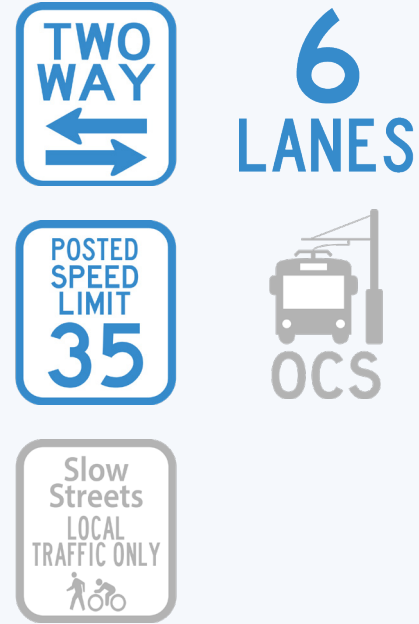
PARK PRESIDIO BLVD

Anza St to Balboa St

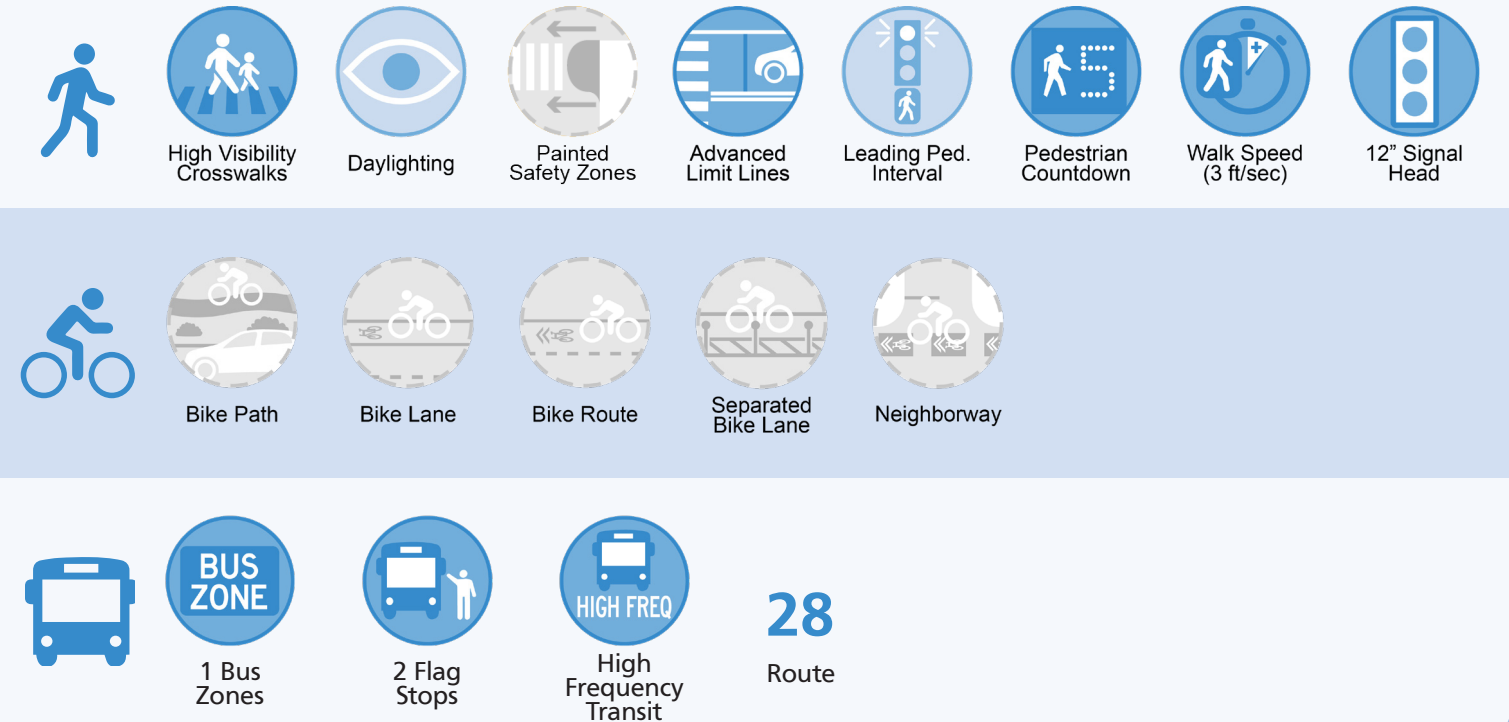
Map Extents



Roadway Characteristics



Existing Conditions



School, Park, or Library

Commercial Corridor

Equity Priority Community

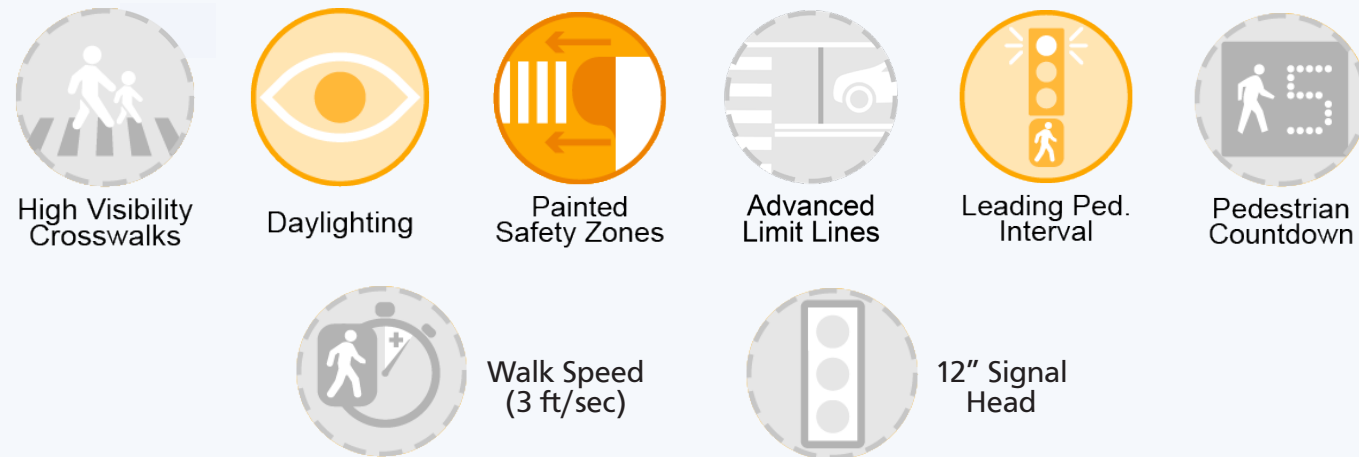
Fatal and Severe Injury Collisions*

2017 - 2022

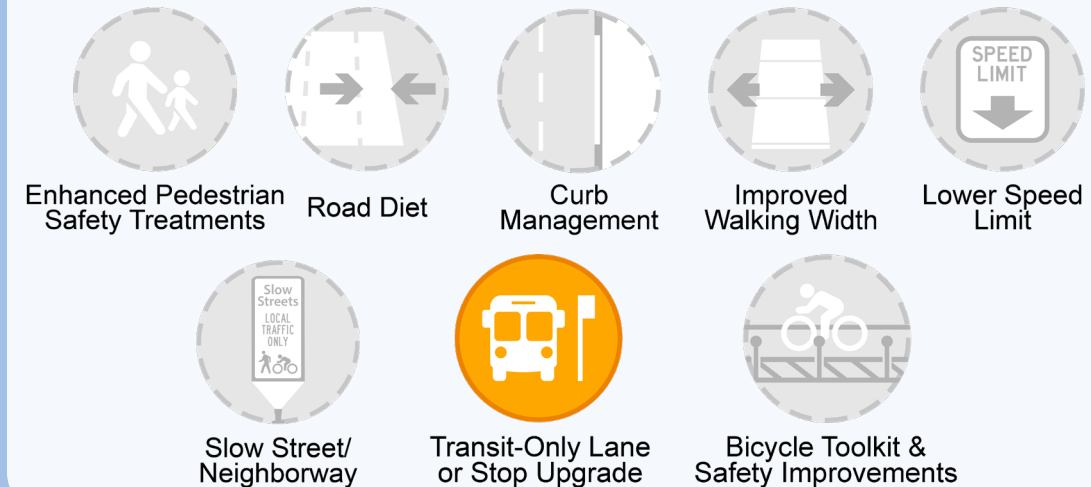


*Extents reflect a sub segment of a longer HIN corridor that has already been treated. Number of collisions shown reflects those that were reported for the high injury segments of the corridor.

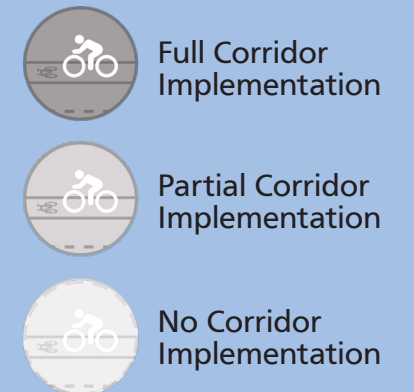
QUICK-BUILD TOOLKIT RECOMMENDATION



FUTURE CORRIDOR CONSIDERATIONS



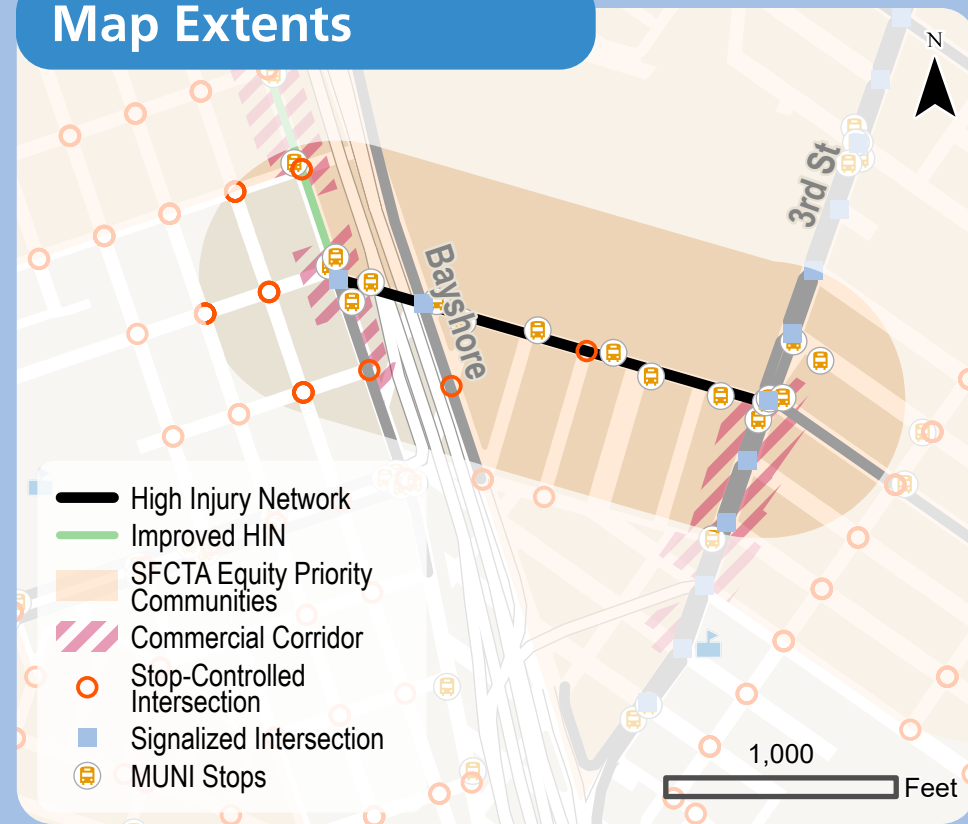
Legend



PAUL AVE

San Bruno Ave to 3rd St

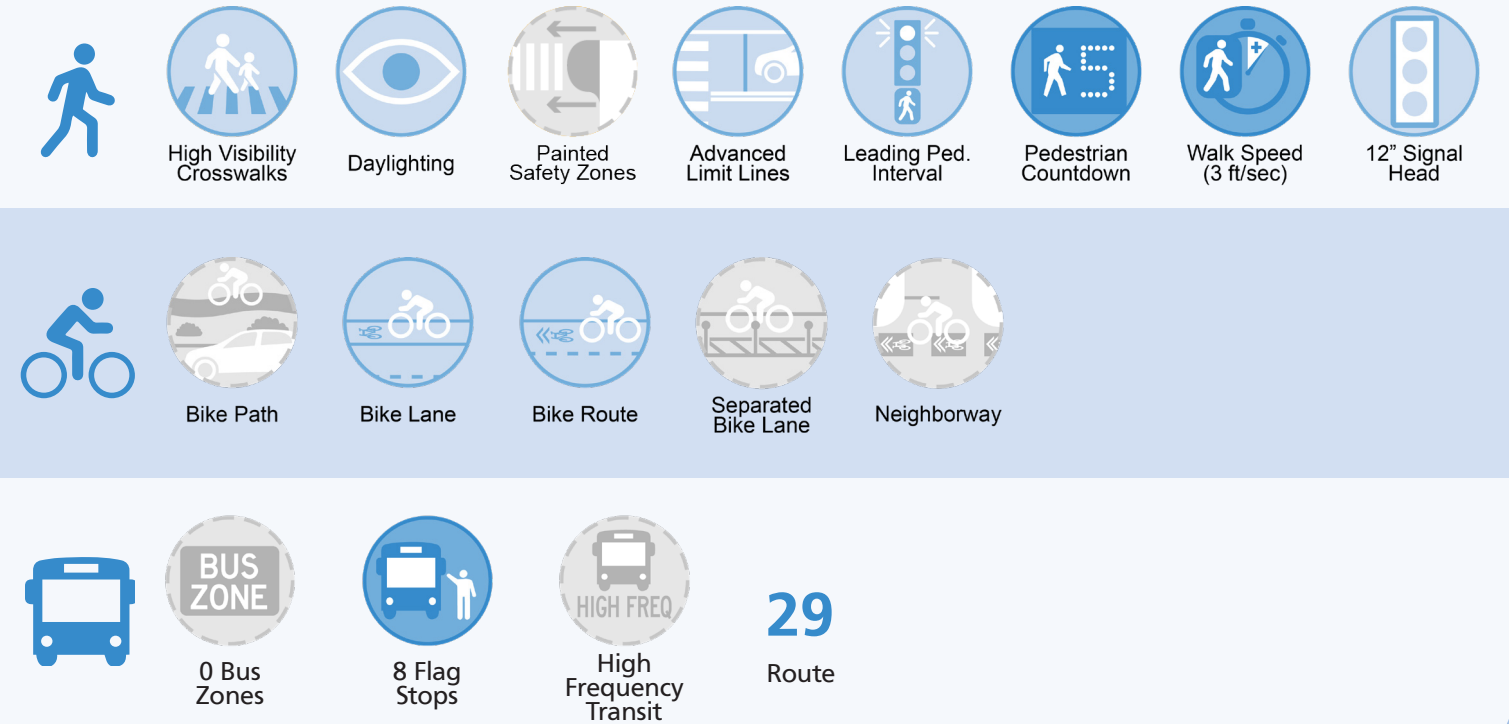
Map Extents



Roadway Characteristics



Existing Conditions



School, Park, or Library

Commercial Corridor

Equity Priority Community

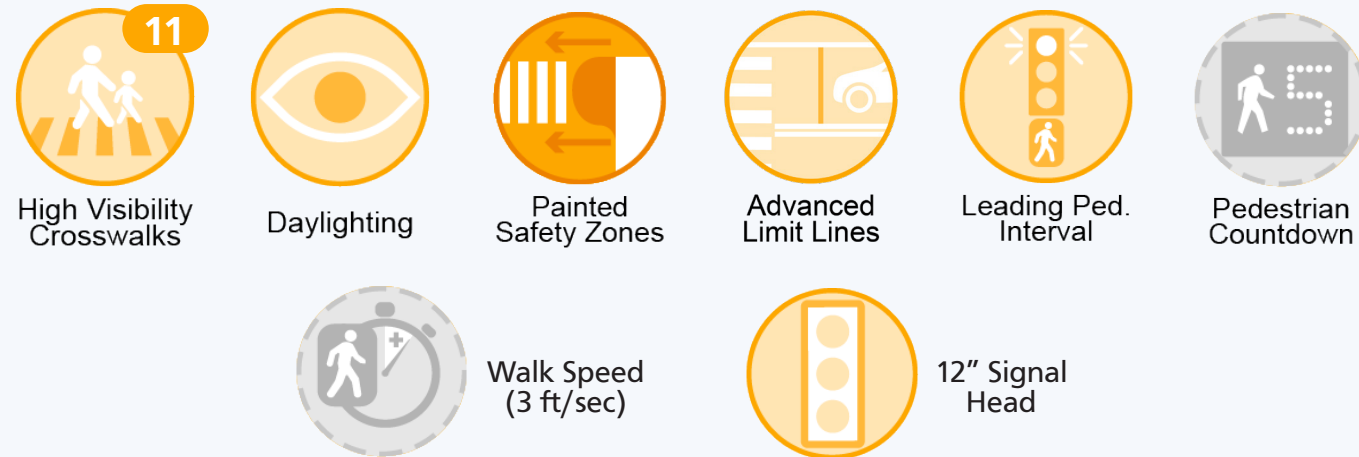
Fatal and Severe Injury Collisions*

2017 - 2022


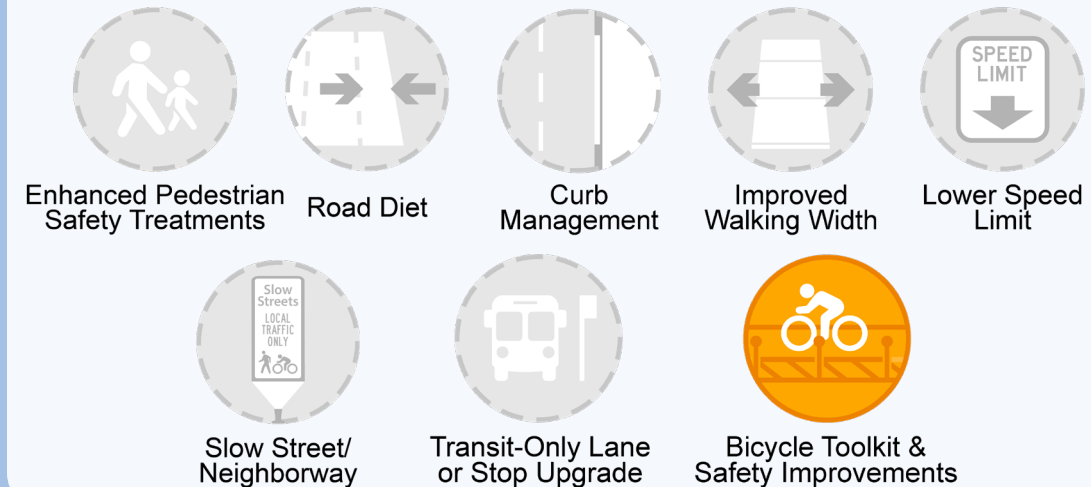


* Number of collisions shown reflects those that were reported for the high injury segments of the corridor.

QUICK-BUILD TOOLKIT RECOMMENDATION



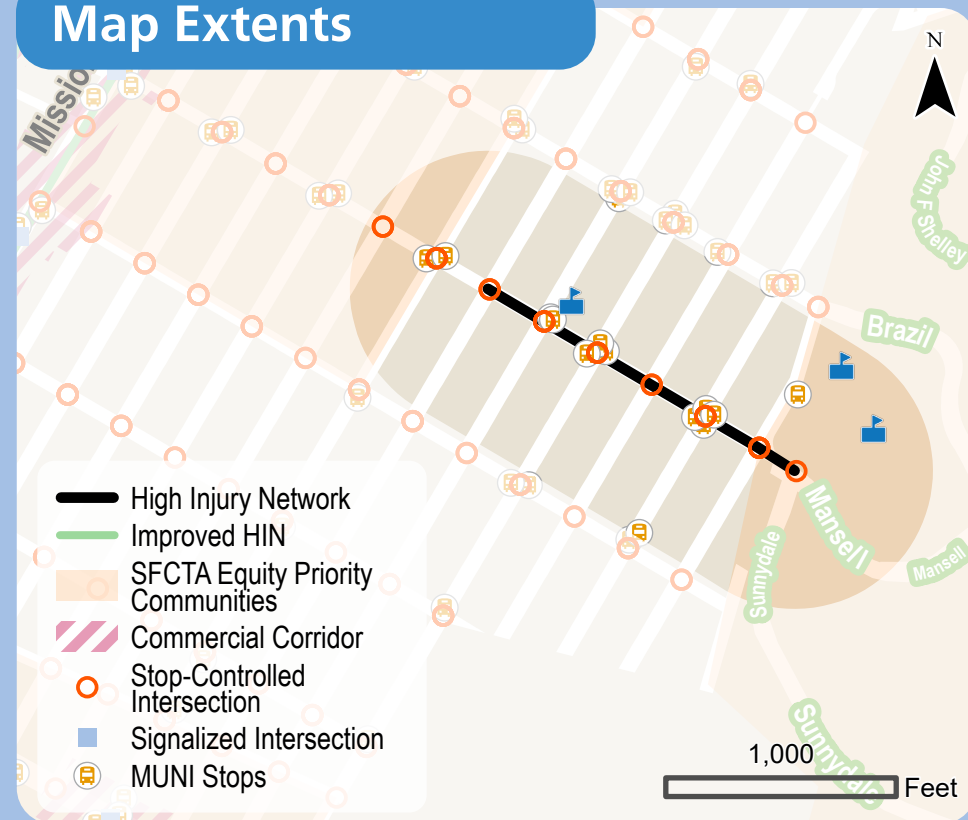
FUTURE CORRIDOR CONSIDERATIONS



PERSIA AVE

Vienna St to Sunnydale Ave

Map Extents



Roadway Characteristics

TWO WAY **2 LANES**

POSTED SPEED LIMIT 25

Slow Streets LOCAL TRAFFIC ONLY

OCS

Existing Conditions

				NA	NA	NA	NA	NA
	High Visibility Crosswalks	Daylighting	Painted Safety Zones	Advanced Limit Lines	Leading Ped. Interval	Pedestrian Countdown	Walk Speed (3 ft/sec)	12" Signal Head
	Bike Path	Bike Lane	Bike Route	Separated Bike Lane	Neighborway			
				29, 54, 52 Route				
	0 Bus Zones	9 Flag Stops	High Frequency Transit					

School, Park, or Library

Commercial Corridor

Equity Priority Community

Fatal and Severe Injury Collisions*

2017 - 2022



* Number of collisions shown reflects those that were reported for the high injury segments of the corridor.

QUICK-BUILD TOOLKIT RECOMMENDATION

			NA	NA	NA
High Visibility Crosswalks	Daylighting	Painted Safety Zones	Advanced Limit Lines	Leading Ped. Interval	Pedestrian Countdown
			NA	NA	12" Signal Head
	NA	Walk Speed (3 ft/sec)			

FUTURE CORRIDOR CONSIDERATIONS

Enhanced Pedestrian Safety Treatments	Road Diet	Curb Management	Improved Walking Width	Lower Speed Limit
Slow Street/Neighborway	Transit-Only Lane or Stop Upgrade	Bicycle Toolkit & Safety Improvements		

Legend

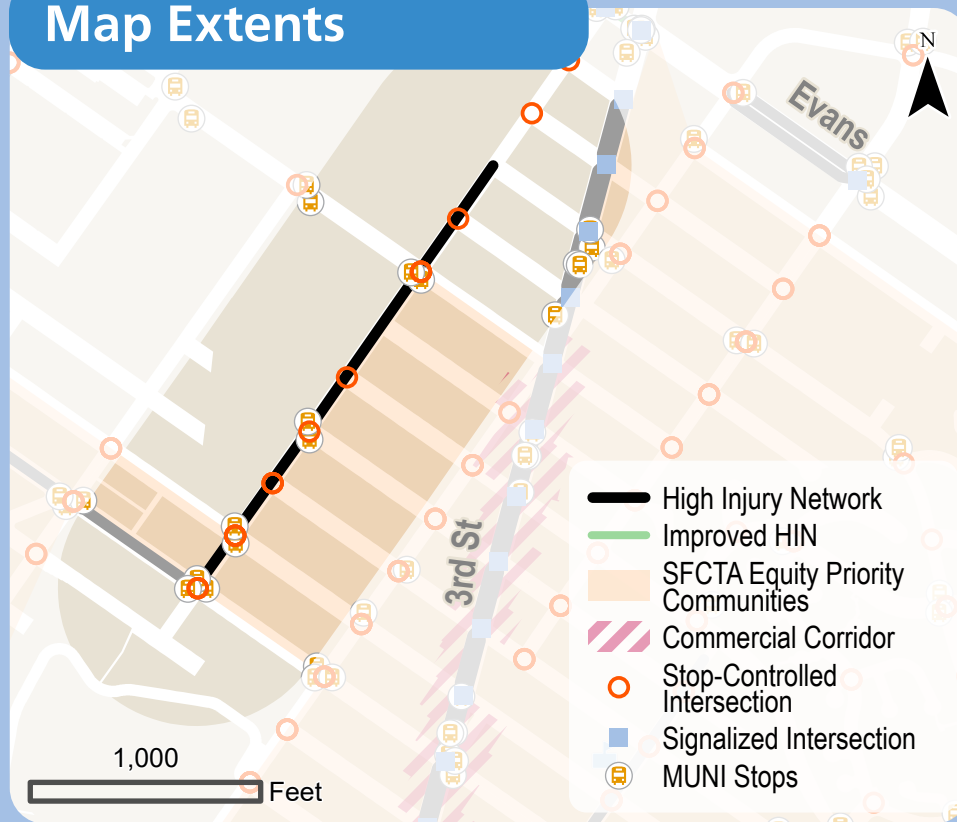
- Full Corridor Implementation
- Partial Corridor Implementation
- No Corridor Implementation

NA indicates not applicable. Treatments apply to signals. No signals along this corridor.

PHELPS ST

Palou Ave to Hudson Ave

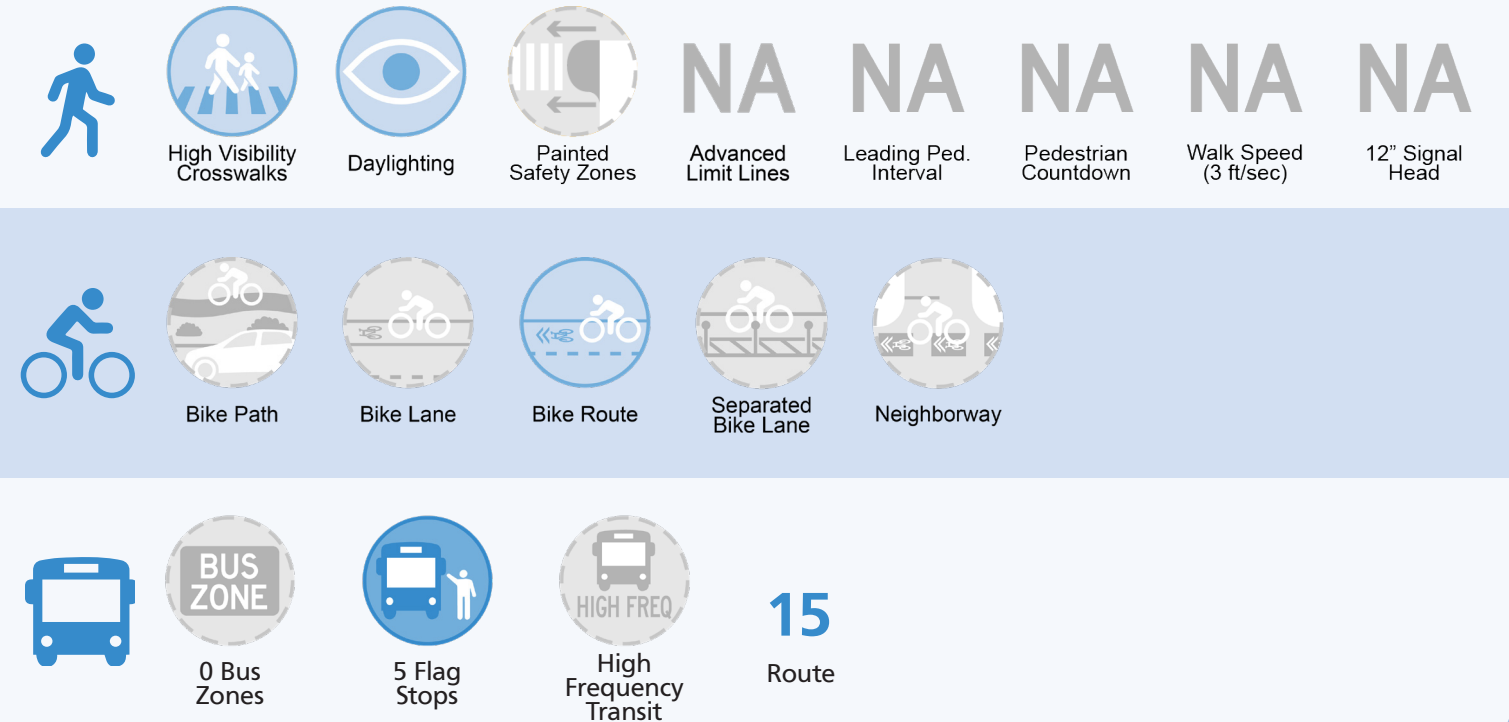
Map Extents



Roadway Characteristics



Existing Conditions




School, Park, or Library

Commercial Corridor

Equity Priority Community

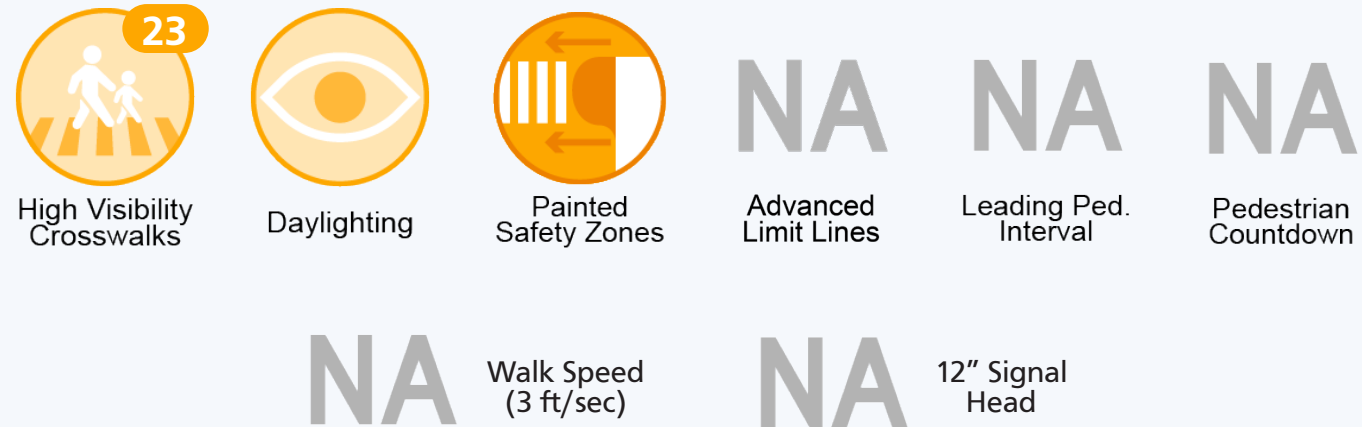
Fatal and Severe Injury Collisions*

2017 - 2022

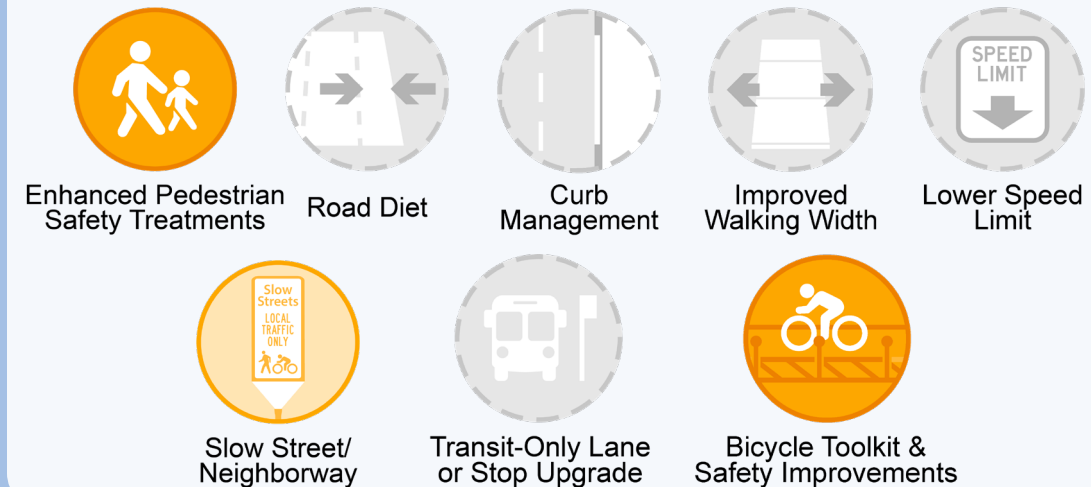


* Number of collisions shown reflects those that were reported for the high injury segments of the corridor.

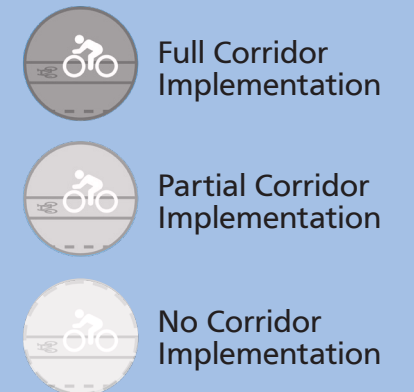
QUICK-BUILD TOOLKIT RECOMMENDATION



FUTURE CORRIDOR CONSIDERATIONS



Legend

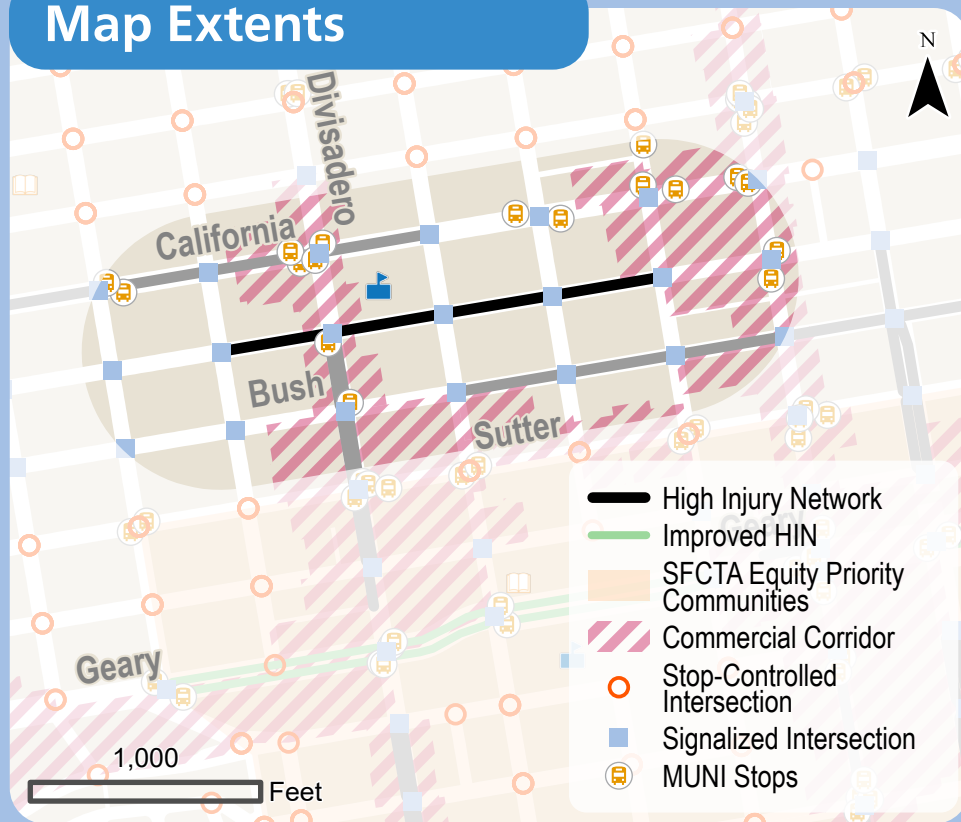


NA indicates not applicable. Treatments apply to signals. No signals along this corridor.

PINE ST

Broderick St to Steiner St

Map Extents



Roadway Characteristics

- ONE WAY (Right Turn Arrow)
- 3 LANES
- POSTED SPEED LIMIT 25
- OCS (Overhead Cross Street)
- Slow Streets LOCAL TRAFFIC ONLY

Existing Conditions

- High Visibility Crosswalks
- Daylighting
- Painted Safety Zones
- Advanced Limit Lines
- Leading Ped. Interval
- Pedestrian Countdown
- Walk Speed (3 ft/sec)
- 12" Signal Head
- Bike Path
- Bike Lane
- Bike Route
- Separated Bike Lane
- Neighborway
- 0 Bus Zones
- 0 Flag Stops
- High Frequency Transit

School, Park, or Library ✓

Commercial Corridor ✓

Equity Priority Community

Fatal and Severe Injury Collisions*

2017 - 2022



* Number of collisions shown reflects those that were reported for the high injury segments of the corridor.

QUICK-BUILD TOOLKIT RECOMMENDATION

- High Visibility Crosswalks
- Daylighting
- Painted Safety Zones
- Advanced Limit Lines
- Leading Ped. Interval
- Pedestrian Countdown
- Walk Speed (3 ft/sec)
- 12" Signal Head

FUTURE CORRIDOR CONSIDERATIONS

- Enhanced Pedestrian Safety Treatments
- Road Diet
- Curb Management
- Improved Walking Width
- Lower Speed Limit
- Slow Street/ Neighborway
- Transit-Only Lane or Stop Upgrade
- Bicycle Toolkit & Safety Improvements

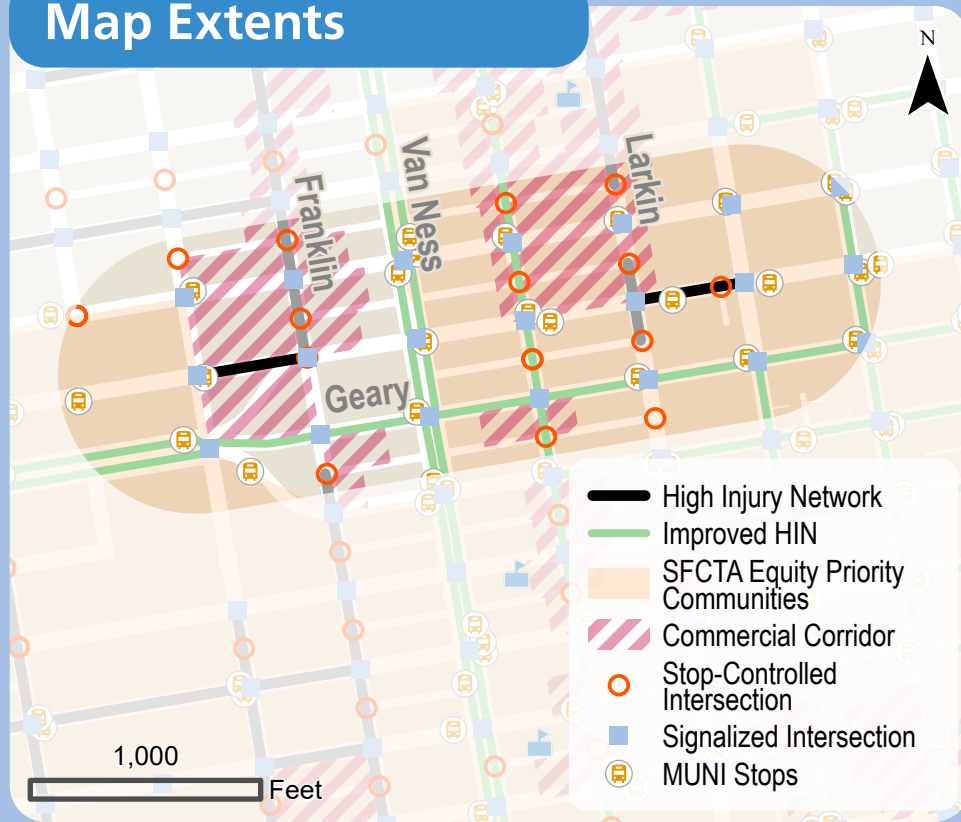
Legend

- Full Corridor Implementation (Bicycle icon with solid background)
- Partial Corridor Implementation (Bicycle icon with dashed background)
- No Corridor Implementation (Bicycle icon with light gray background)

POST ST

Gough St to Hyde St

Map Extents



Roadway Characteristics



Existing Conditions



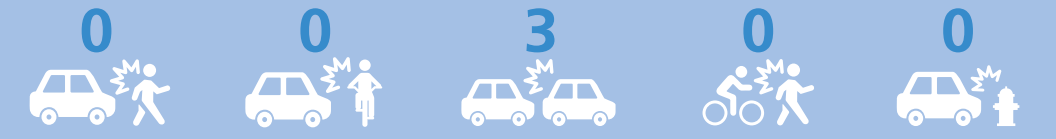
School, Park, or Library

Commercial Corridor

Equity Priority Community

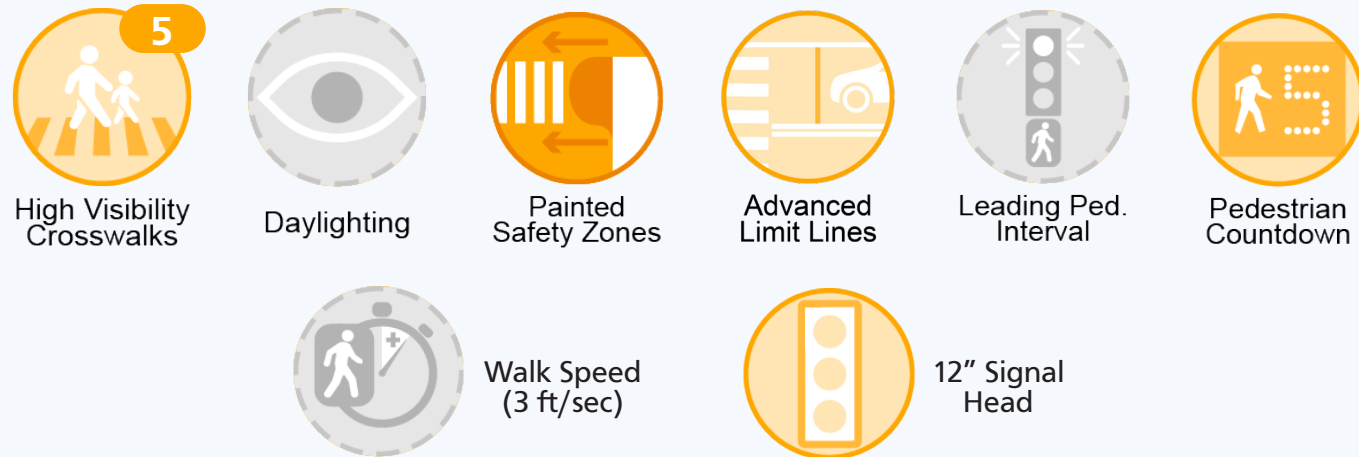
Fatal and Severe Injury Collisions*

2017 - 2022



* Number of collisions shown reflects those that were reported for the high injury segments of the corridor.

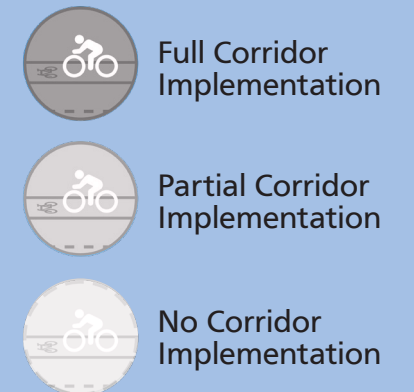
QUICK-BUILD TOOLKIT RECOMMENDATION



FUTURE CORRIDOR CONSIDERATIONS



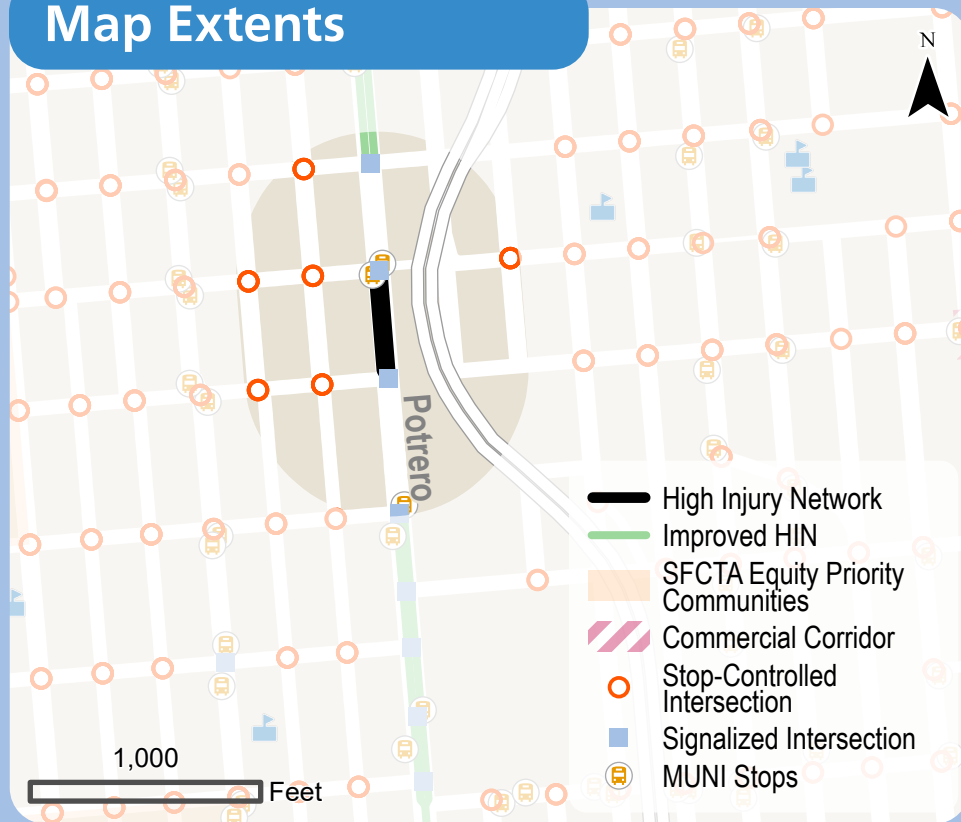
Legend



POTRERO AVE

19th St to 20th St

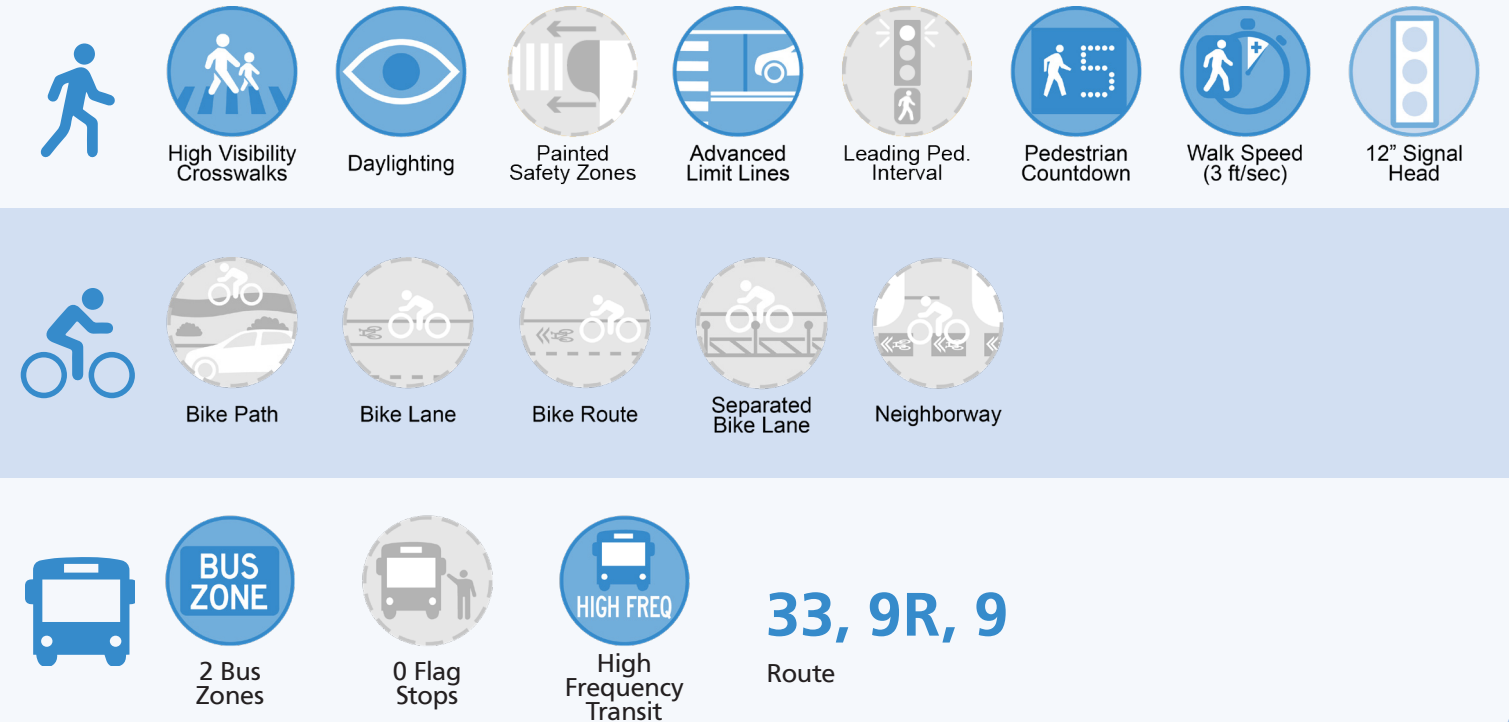
Map Extents



Roadway Characteristics



Existing Conditions




School, Park, or Library

Commercial Corridor

Equity Priority Community

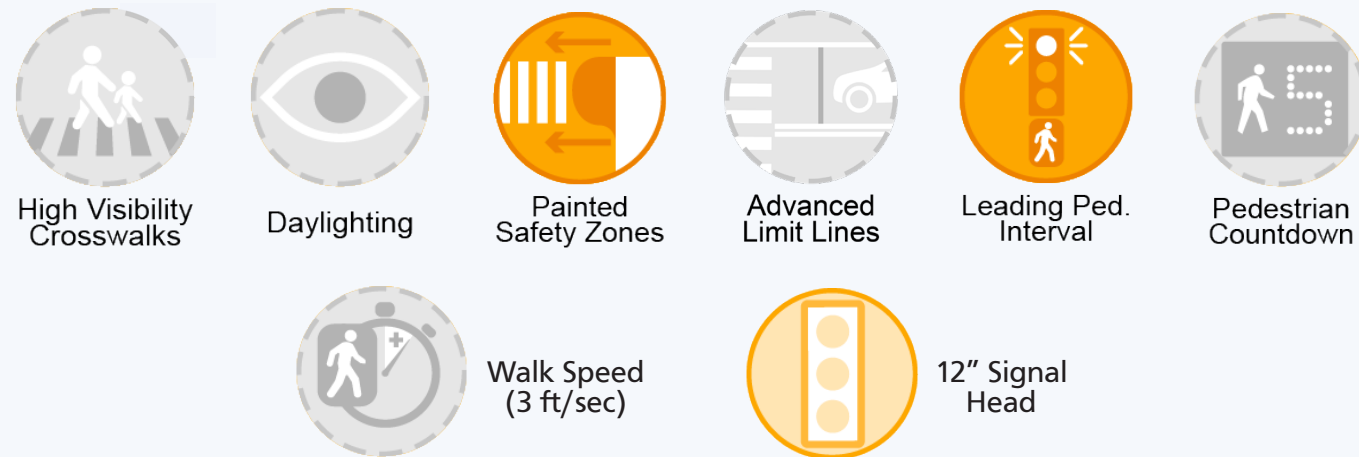
Fatal and Severe Injury Collisions*

2017 - 2022



* Number of collisions shown reflects those that were reported for the high injury segments of the corridor.

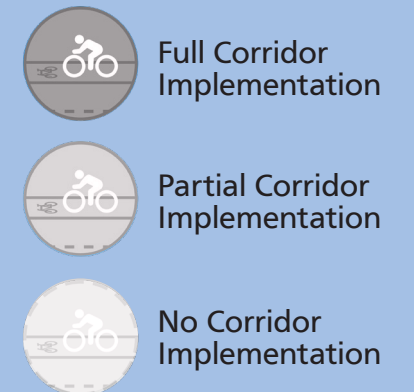
QUICK-BUILD TOOLKIT RECOMMENDATION



FUTURE CORRIDOR CONSIDERATIONS



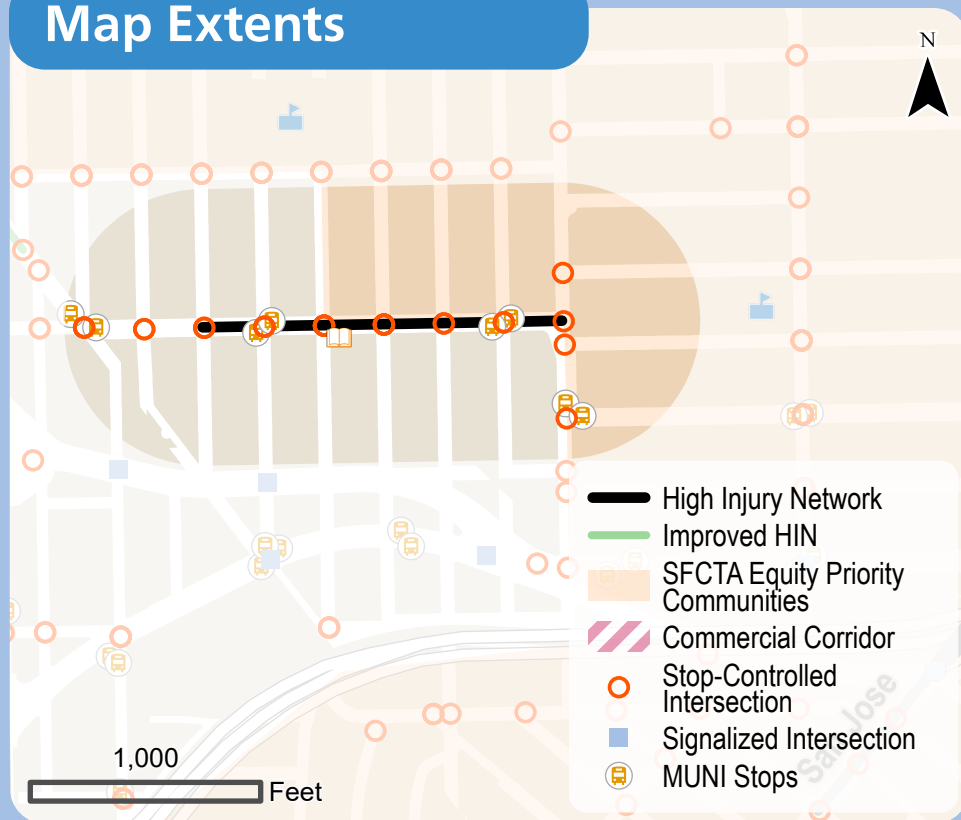
Legend



RANDOLPH ST

Vernon St to Orizaba Ave

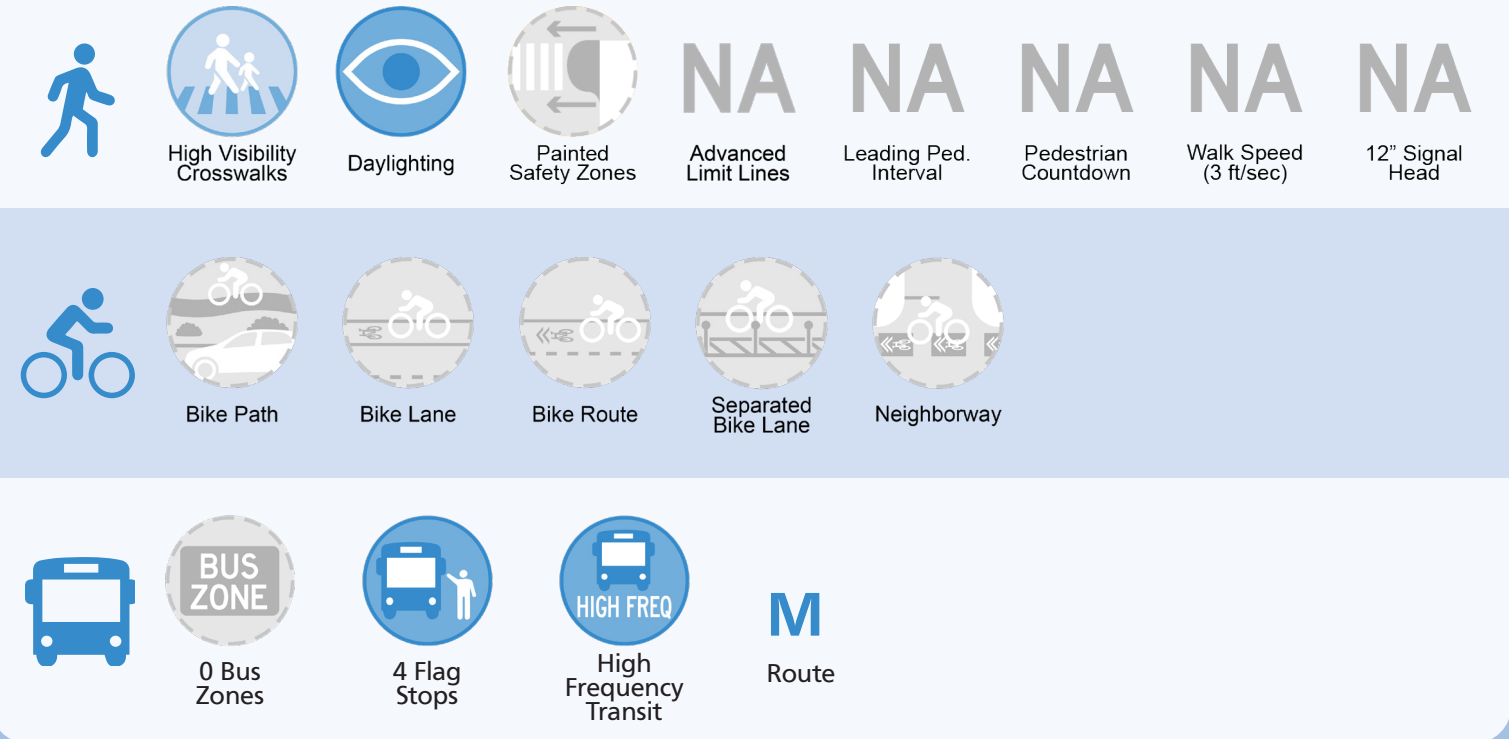
Map Extents



Roadway Characteristics



Existing Conditions



School, Park, or Library

Commercial Corridor

Equity Priority Community

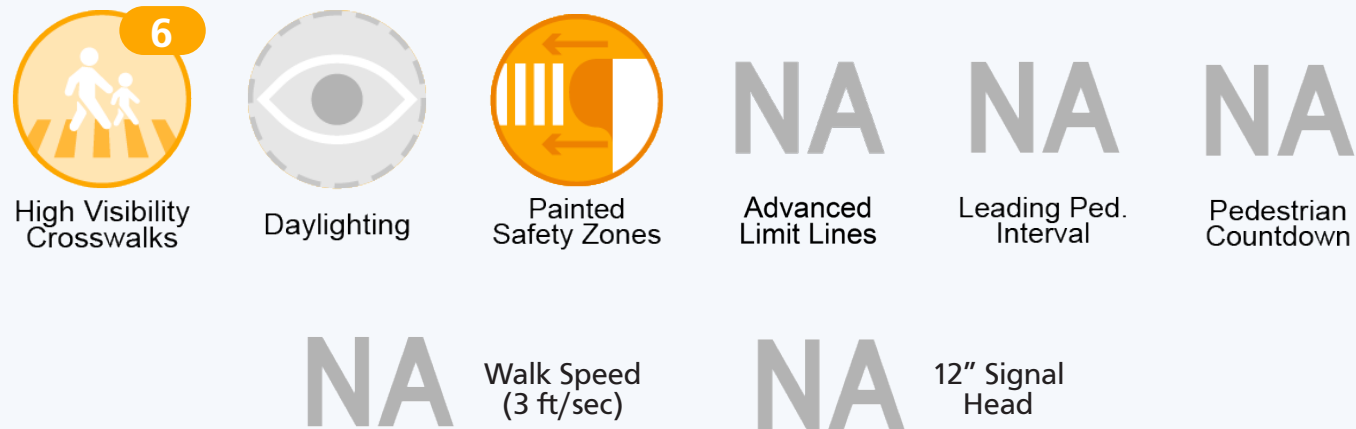
Fatal and Severe Injury Collisions*

2017 - 2022

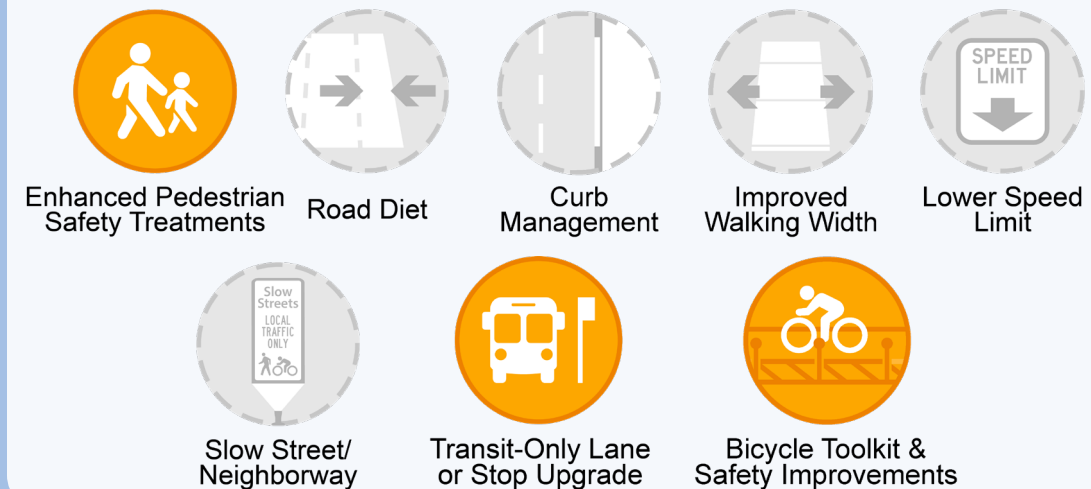


* Number of collisions shown reflects those that were reported for the high injury segments of the corridor.

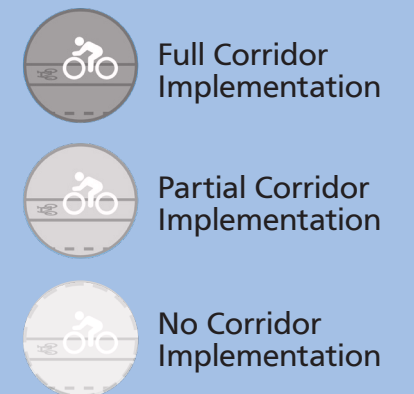
QUICK-BUILD TOOLKIT RECOMMENDATION



FUTURE CORRIDOR CONSIDERATIONS



Legend

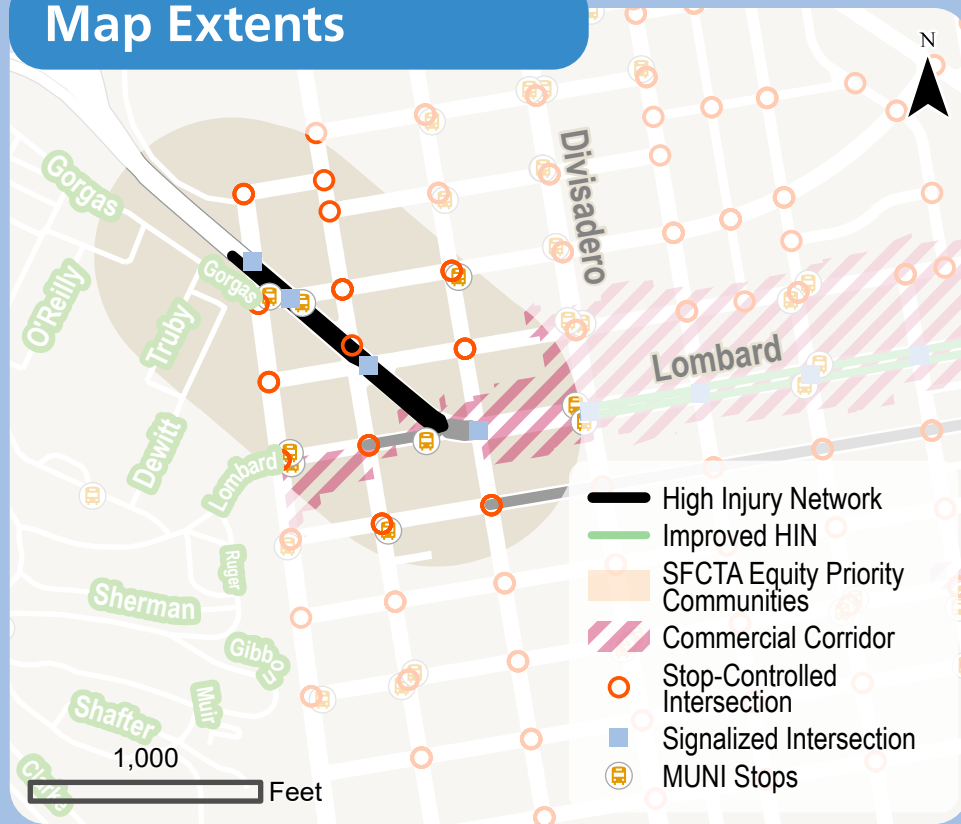


NA indicates not applicable. Treatments apply to signals. No signals along this corridor.

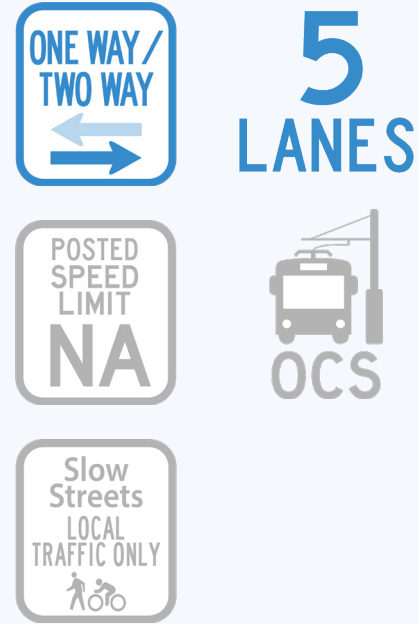
RICHARDSON AVE

Gorgas Ave to Lombard St

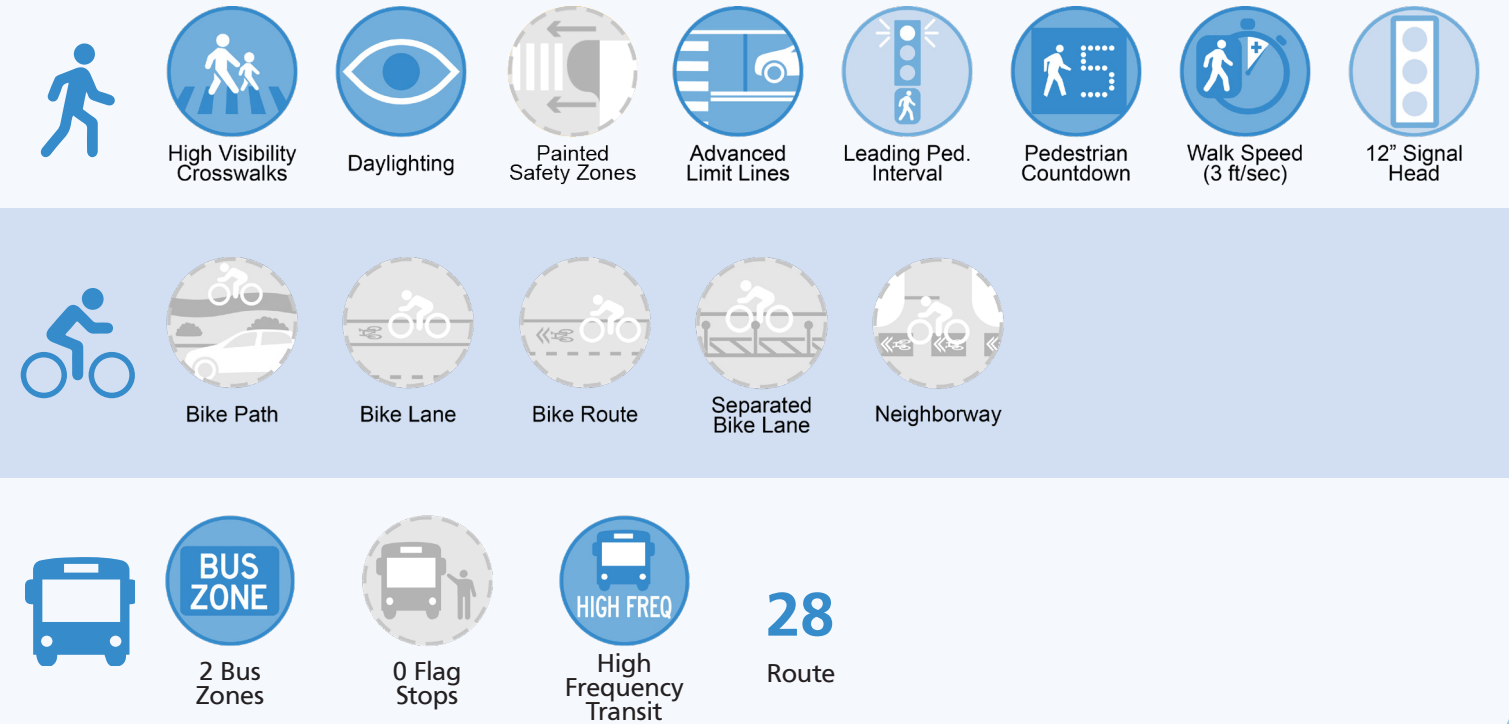
Map Extents



Roadway Characteristics



Existing Conditions



School, Park, or Library

Commercial Corridor

Equity Priority Community

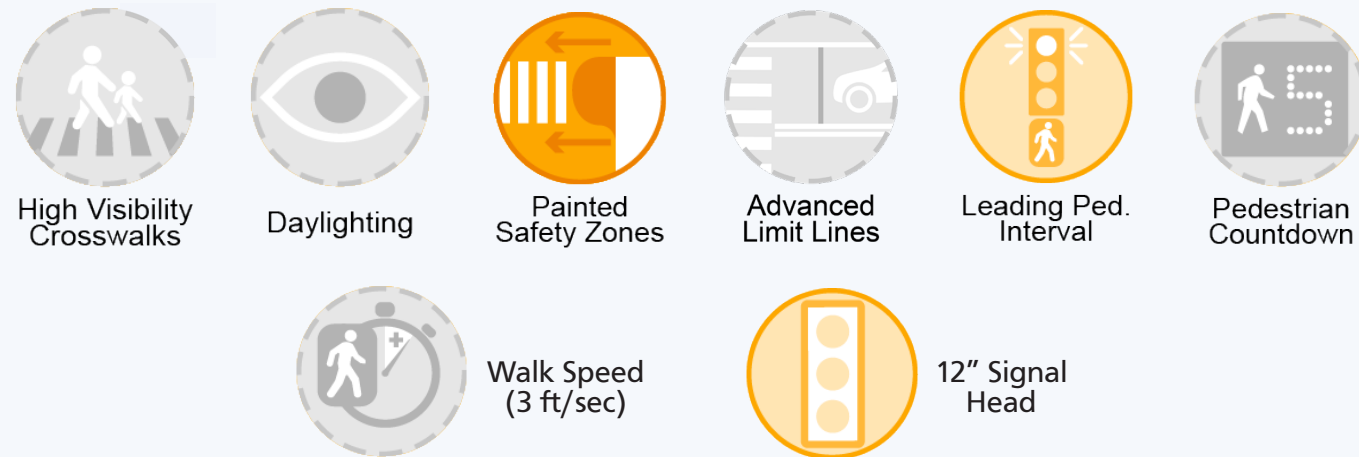
Fatal and Severe Injury Collisions*

2017 - 2022

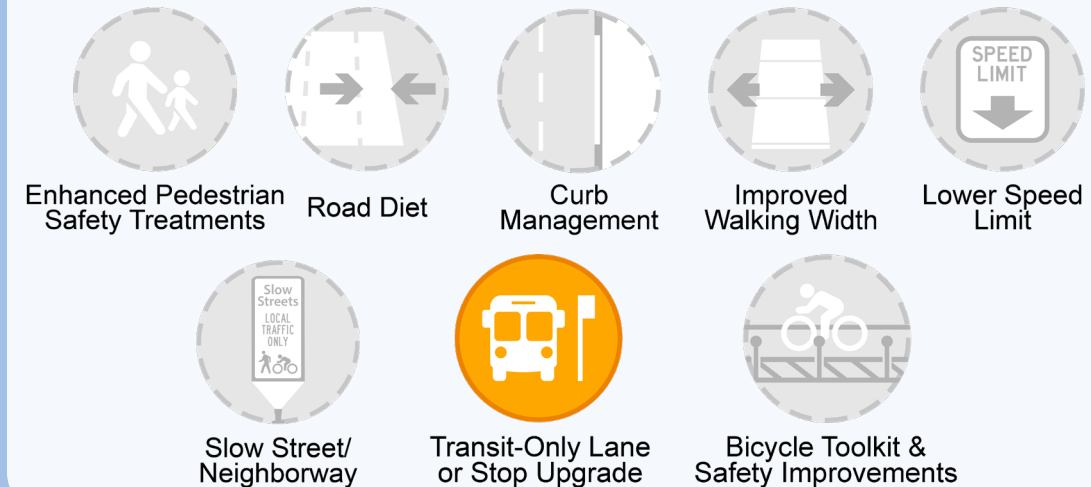


* Number of collisions shown reflects those that were reported for the high injury segments of the corridor.

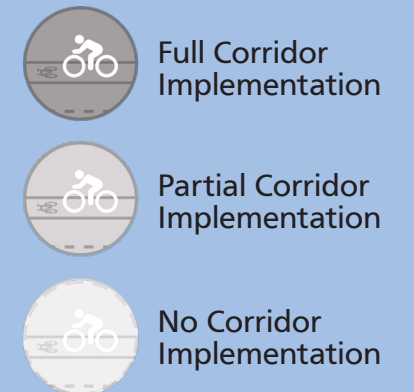
QUICK-BUILD TOOLKIT RECOMMENDATION



FUTURE CORRIDOR CONSIDERATIONS



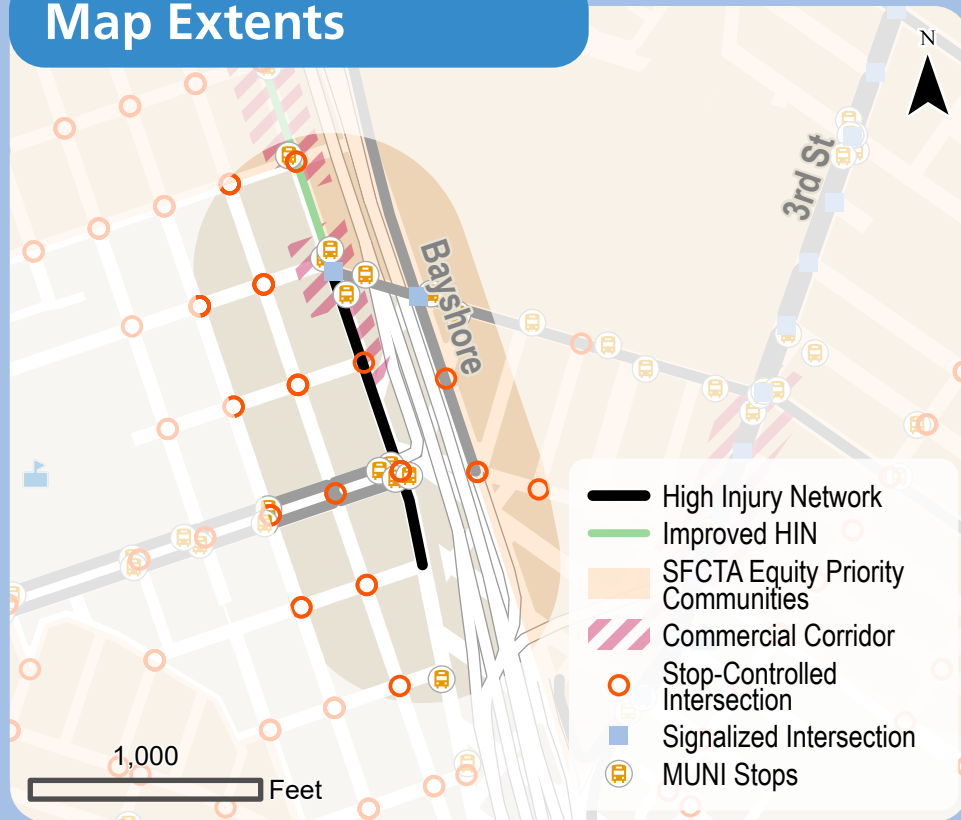
Legend



SAN BRUNO AVE

Paul Ave to Ordway St

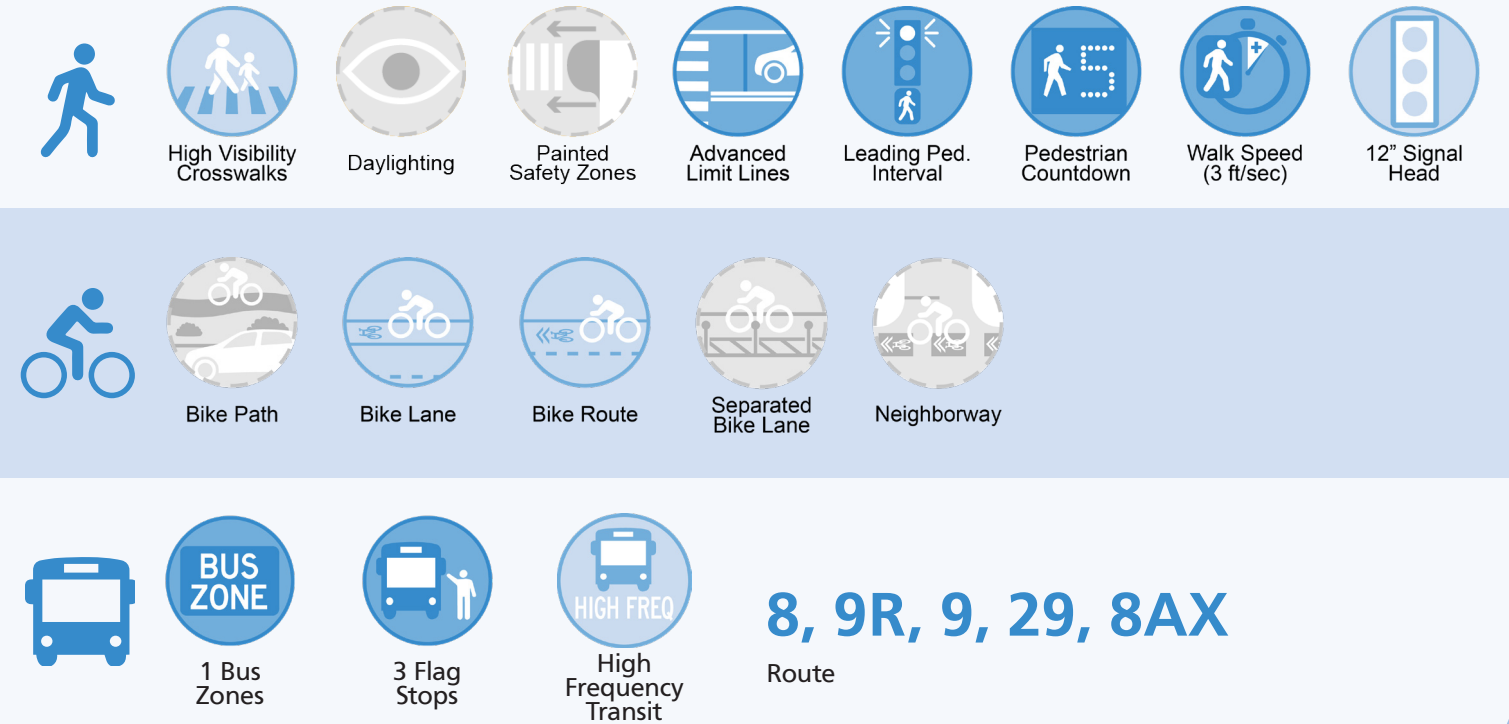
Map Extents



Roadway Characteristics



Existing Conditions




School, Park, or Library

Commercial Corridor

Equity Priority Community

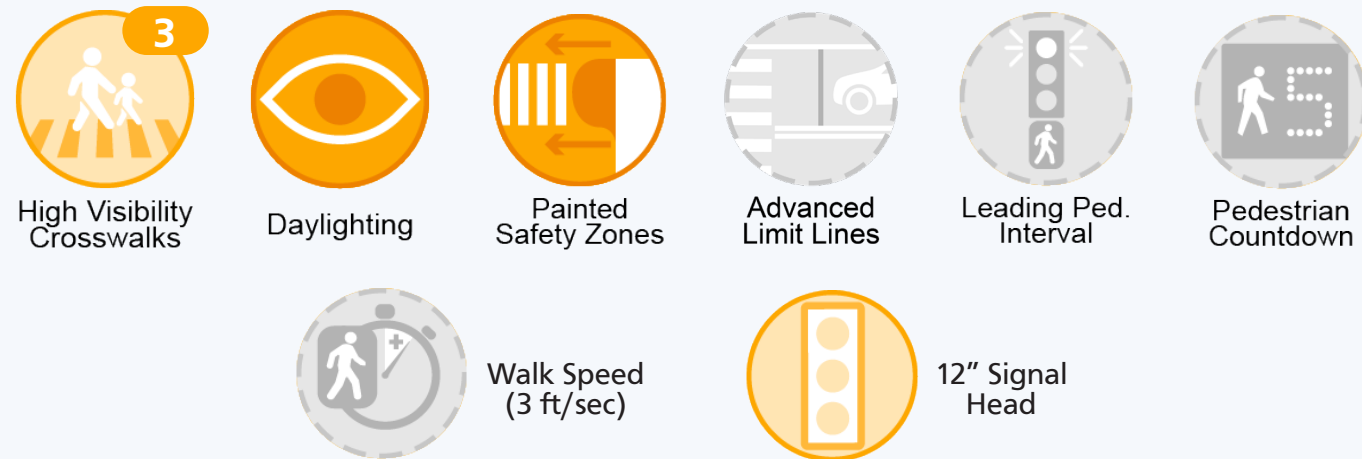
Fatal and Severe Injury Collisions*

2017 - 2022




* Number of collisions shown reflects those that were reported for the high injury segments of the corridor.

QUICK-BUILD TOOLKIT RECOMMENDATION



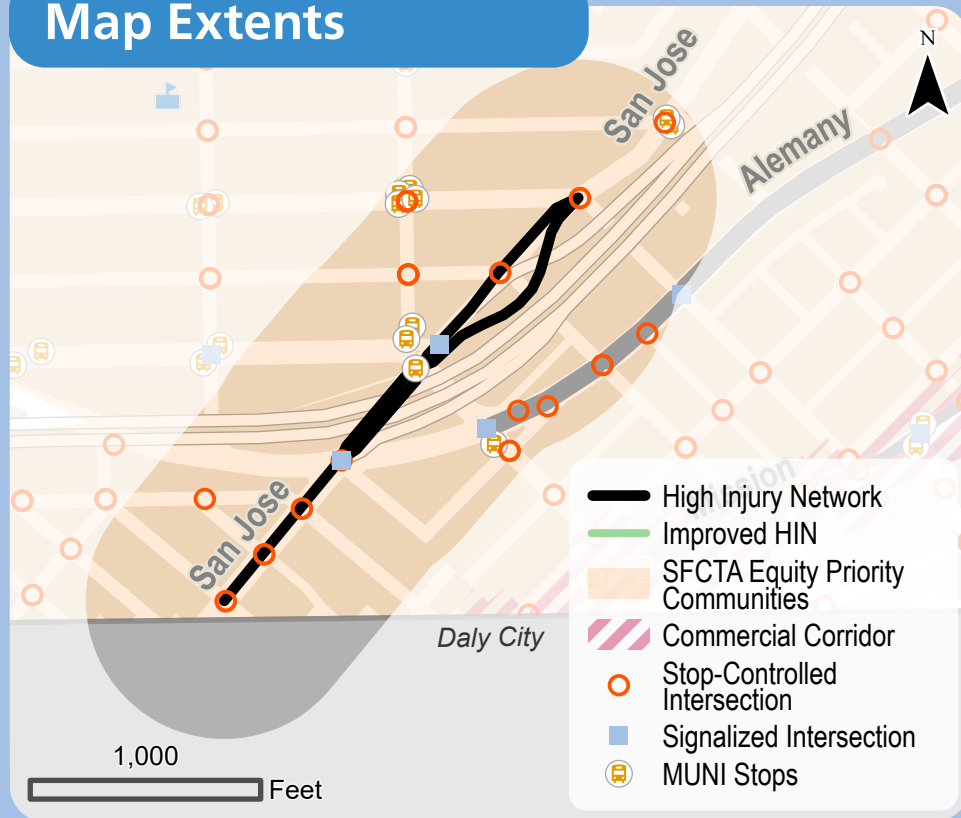
FUTURE CORRIDOR CONSIDERATIONS



SAN JOSE AVE

Goethe St to Broad St

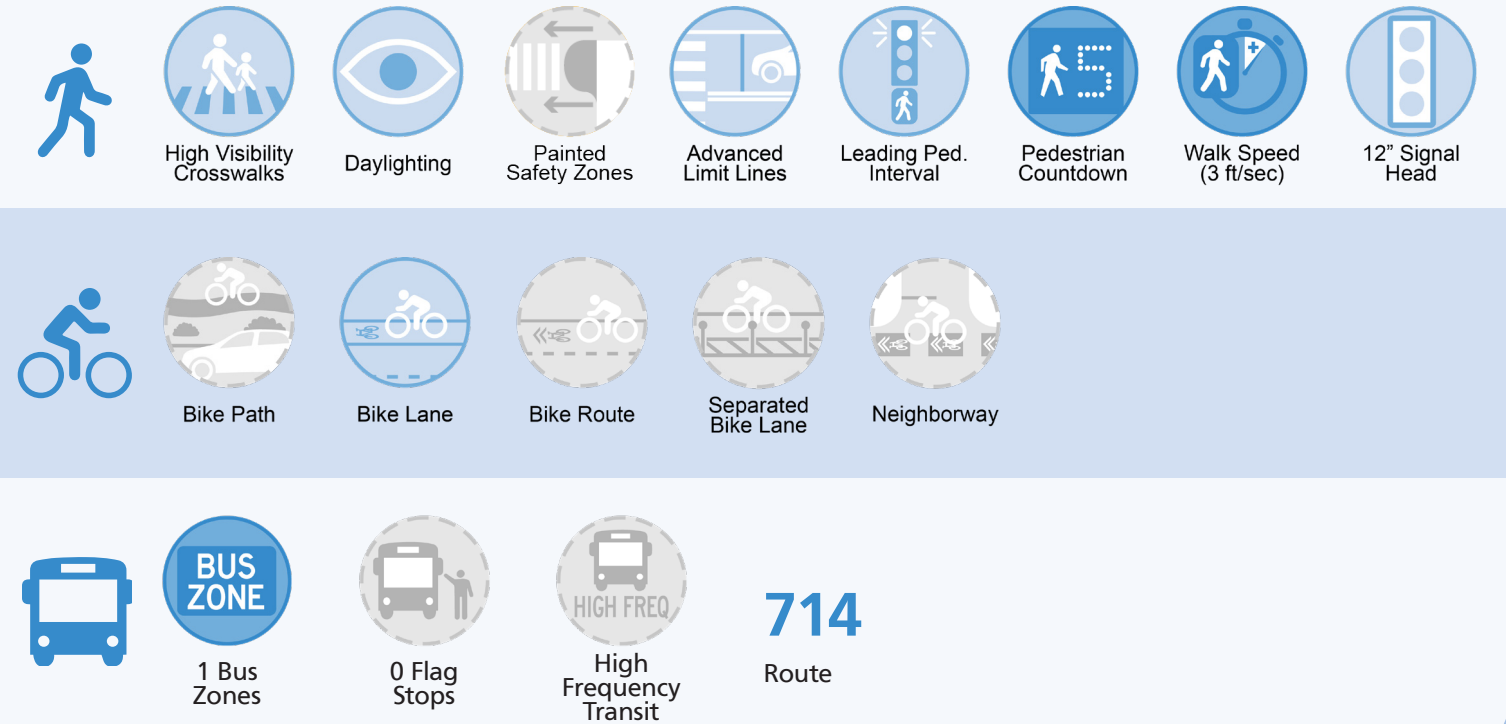
Map Extents



Roadway Characteristics



Existing Conditions



School, Park, or Library

Commercial Corridor

Equity Priority Community

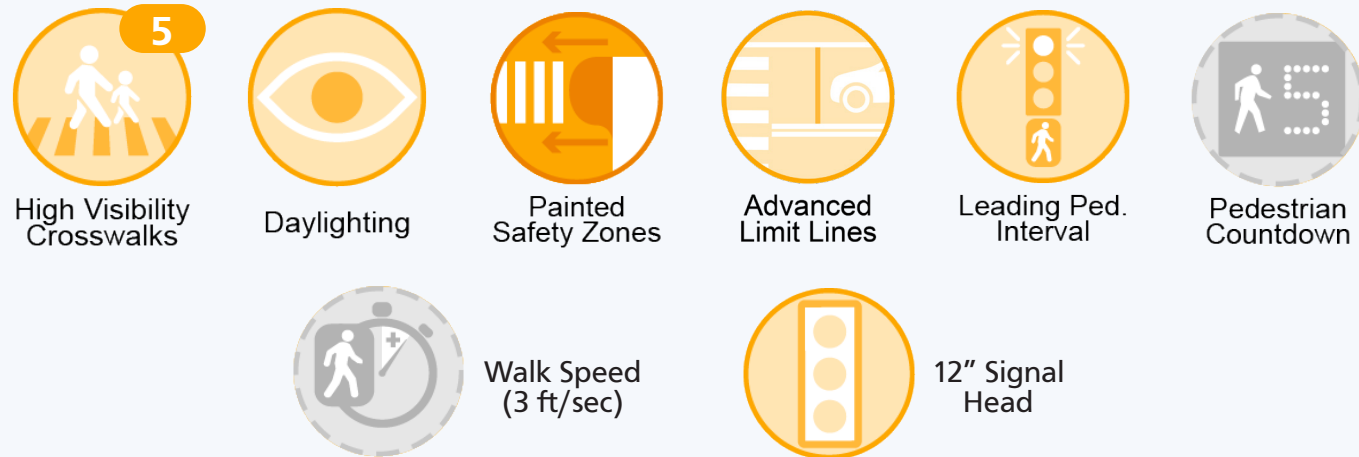
Fatal and Severe Injury Collisions*

2017 - 2022

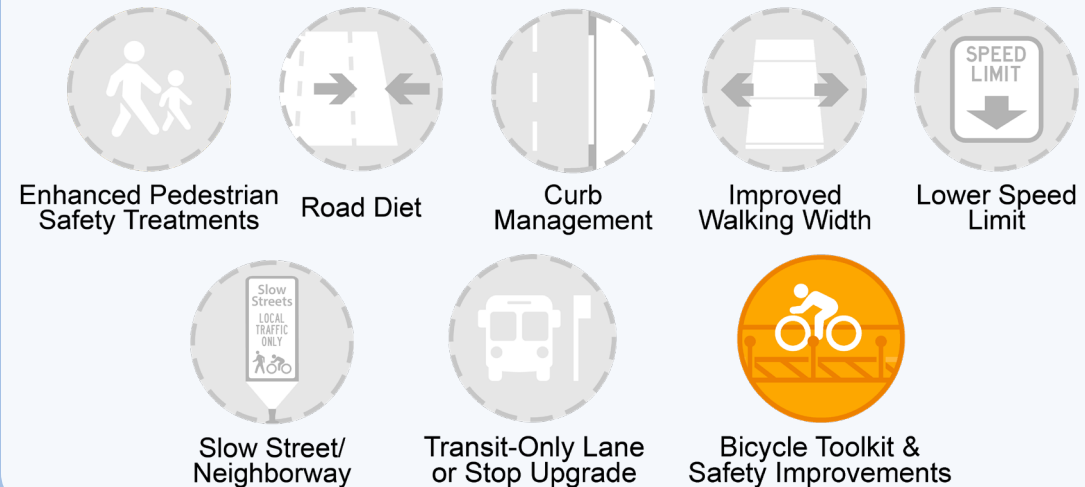


* Number of collisions shown reflects those that were reported for the high injury segments of the corridor.

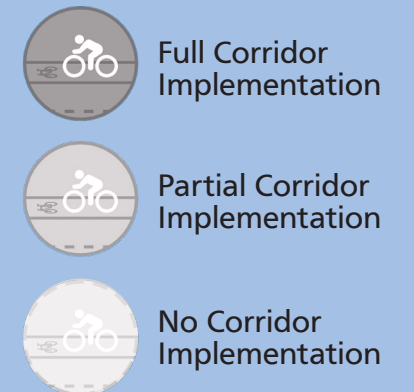
QUICK-BUILD TOOLKIT RECOMMENDATION



FUTURE CORRIDOR CONSIDERATIONS



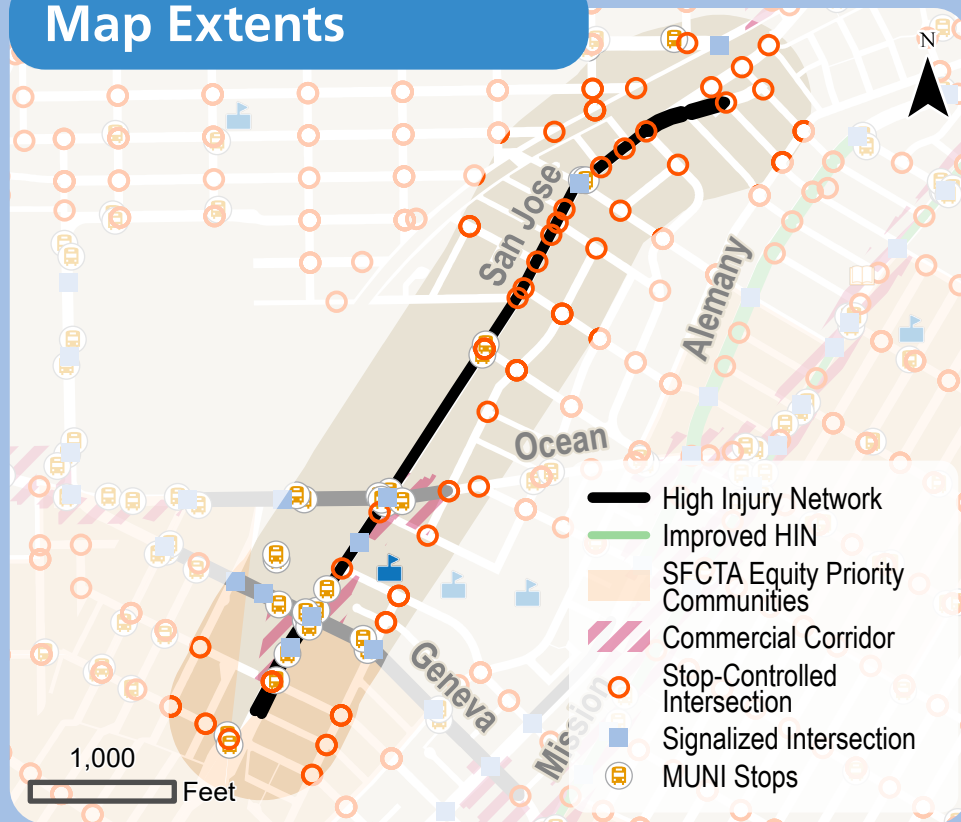
Legend



SAN JOSE AVE

Shawnee Ave to Theresa St

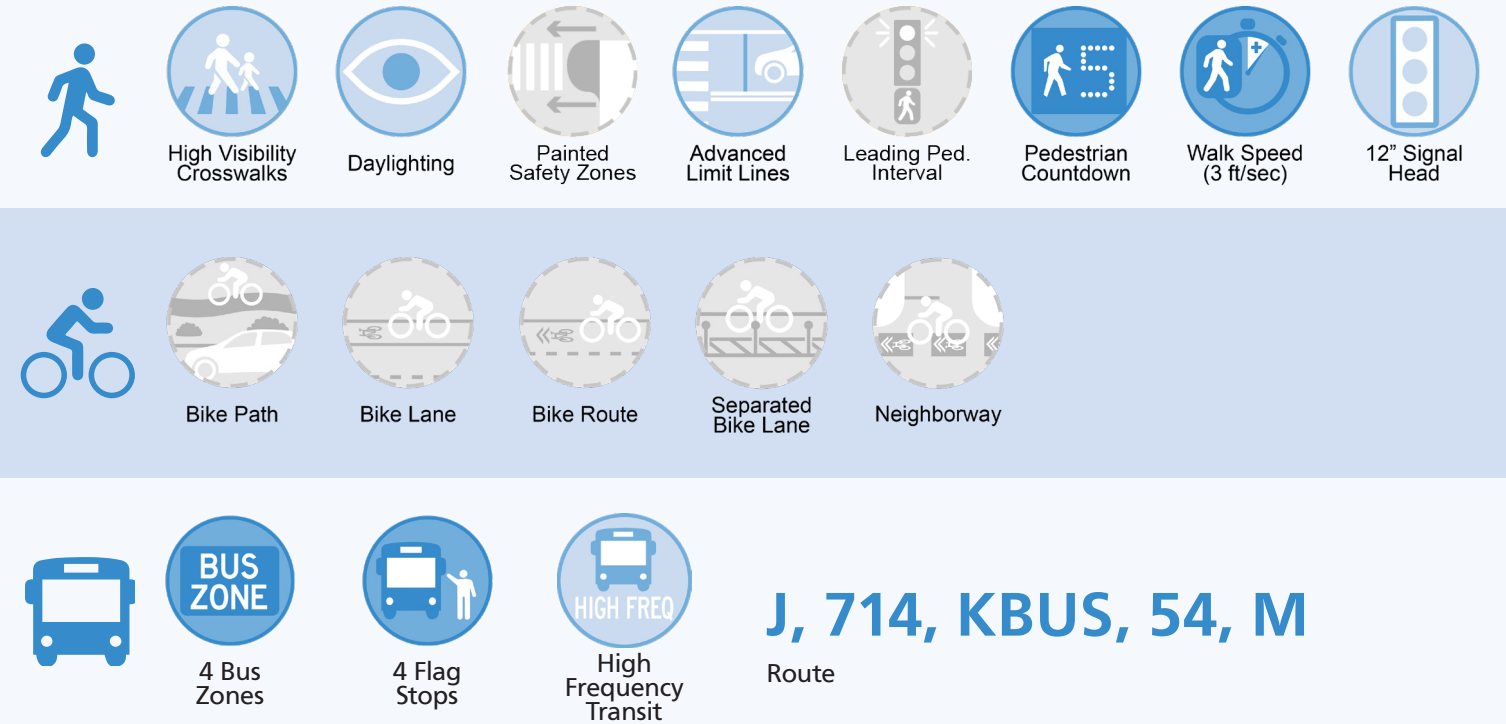
Map Extents



Roadway Characteristics



Existing Conditions



School, Park, or Library ✓

Commercial Corridor ✓

Equity Priority Community ✓

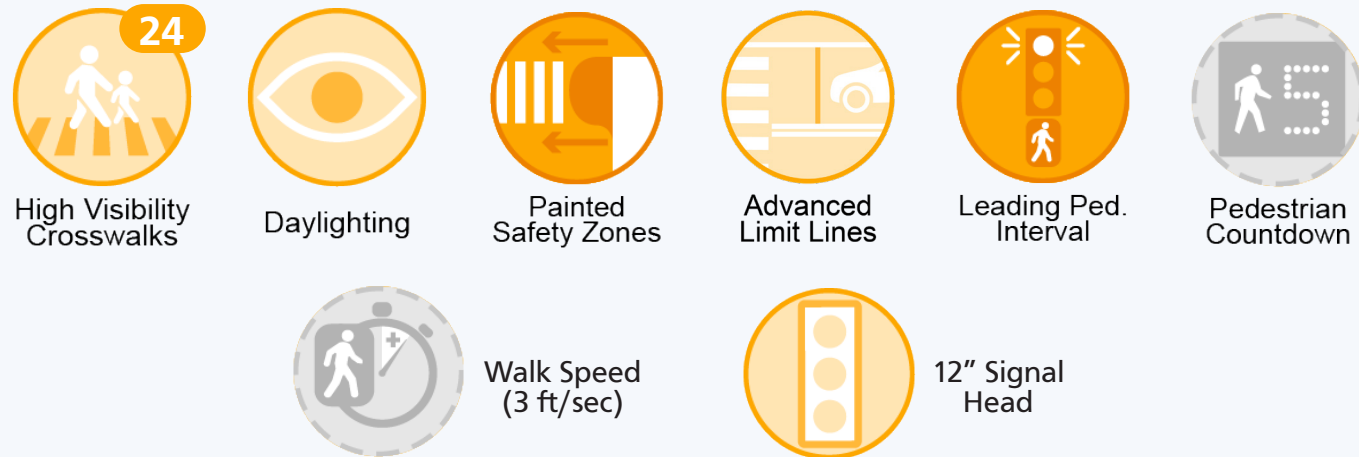
Fatal and Severe Injury Collisions*

2017 - 2022



* Number of collisions shown reflects those that were reported for the high injury segments of the corridor.

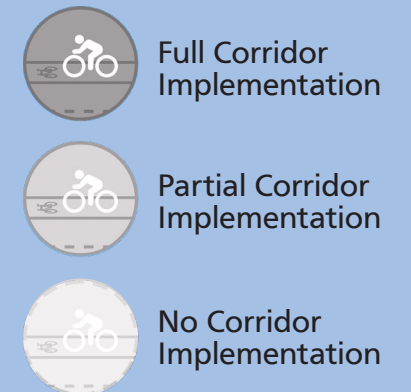
QUICK-BUILD TOOLKIT RECOMMENDATION



FUTURE CORRIDOR CONSIDERATIONS



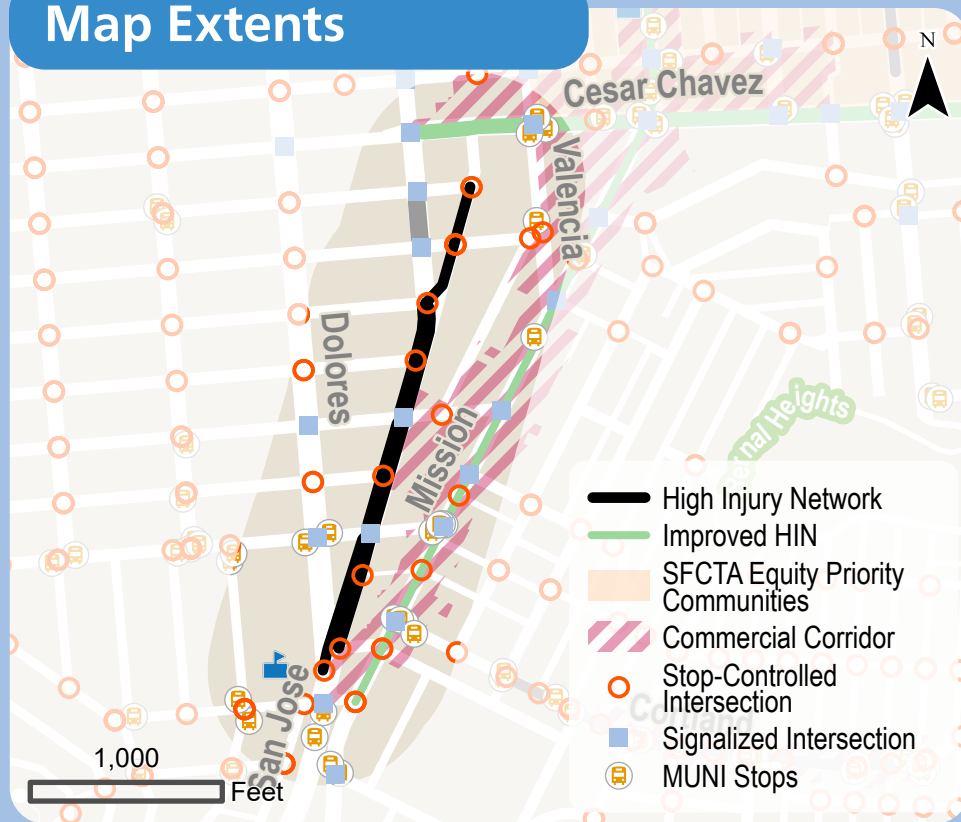
Legend



SAN JOSE AVE

27th St to Brook St

Map Extents



Roadway Characteristics



Existing Conditions



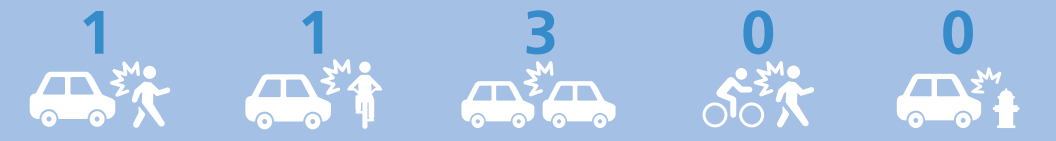
School, Park, or Library

Commercial Corridor

Equity Priority Community

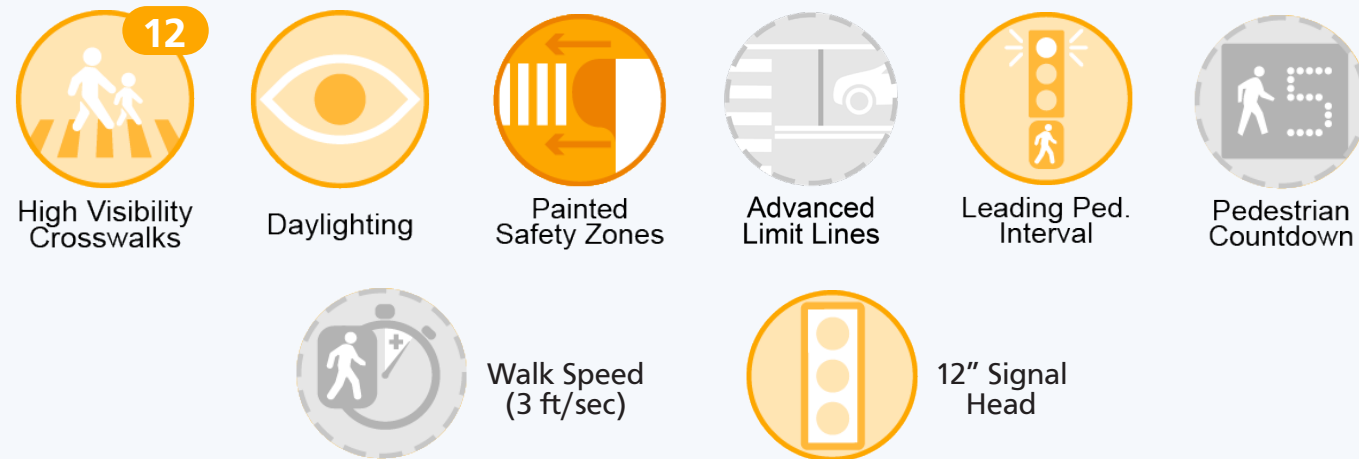
Fatal and Severe Injury Collisions*

2017 - 2022

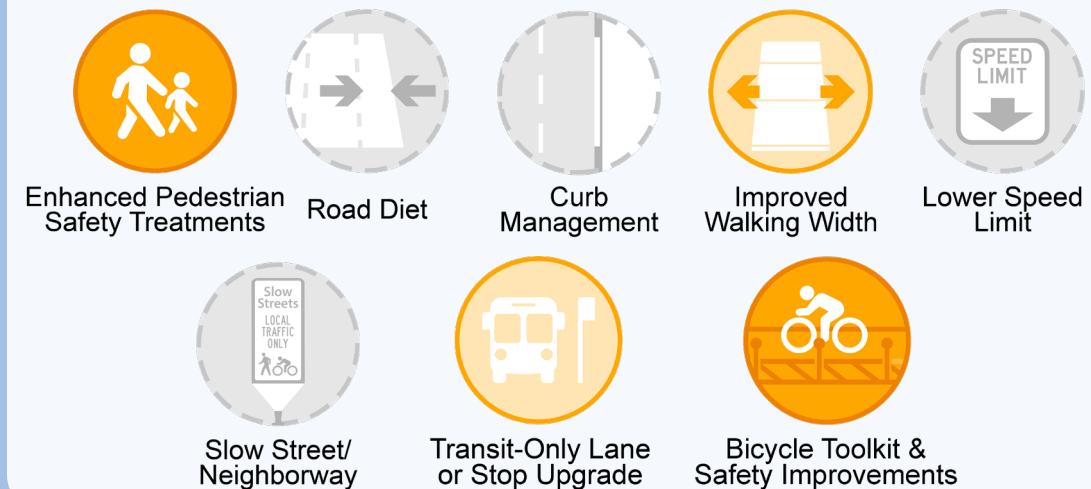


* Number of collisions shown reflects those that were reported for the high injury segments of the corridor.

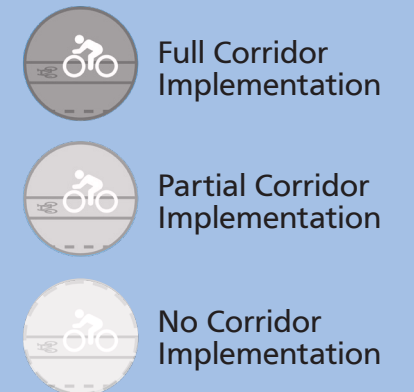
QUICK-BUILD TOOLKIT RECOMMENDATION



FUTURE CORRIDOR CONSIDERATIONS



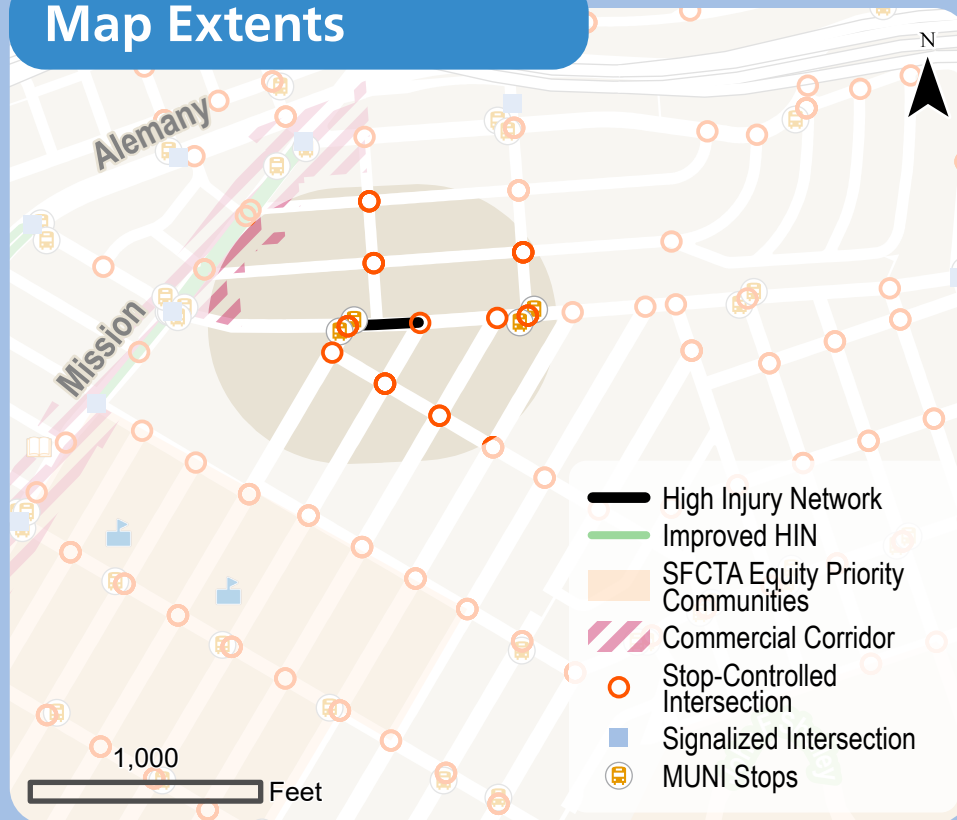
Legend



SILVER AVE

Lisbon St to Madrid St

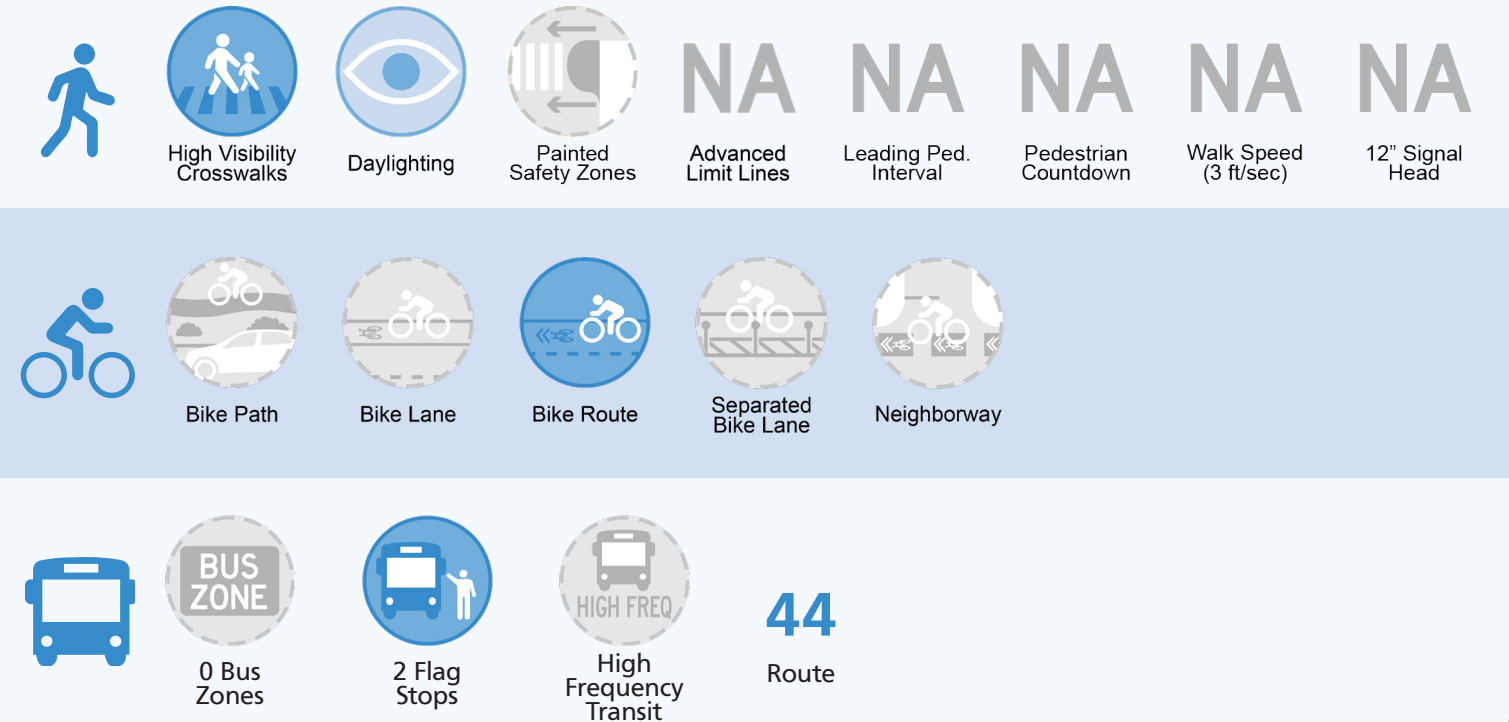
Map Extents



Roadway Characteristics



Existing Conditions




School, Park, or Library

Commercial Corridor

Equity Priority Community

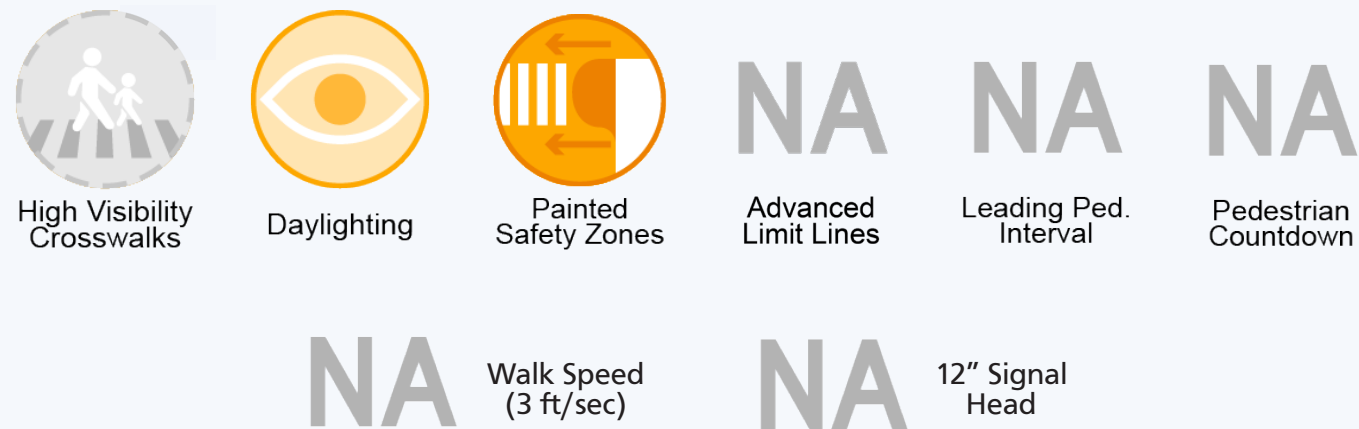
Fatal and Severe Injury Collisions*

2017 - 2022

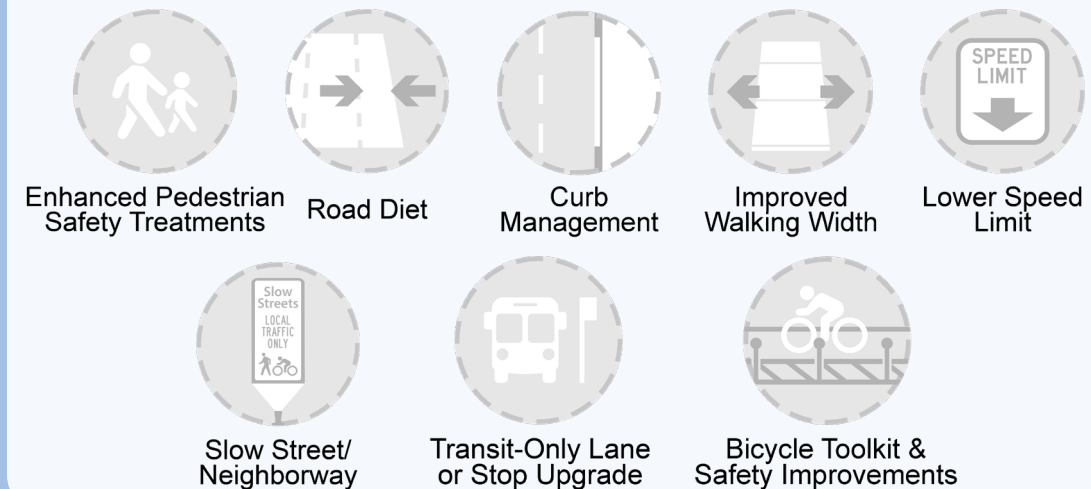


* Number of collisions shown reflects those that were reported for the high injury segments of the corridor.

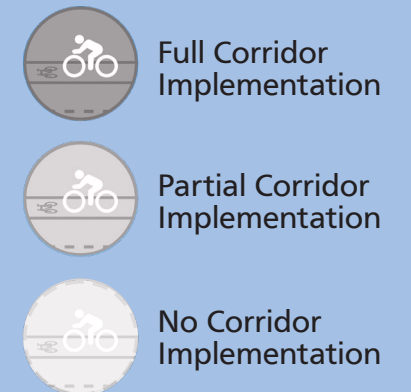
QUICK-BUILD TOOLKIT RECOMMENDATION



FUTURE CORRIDOR CONSIDERATIONS



Legend

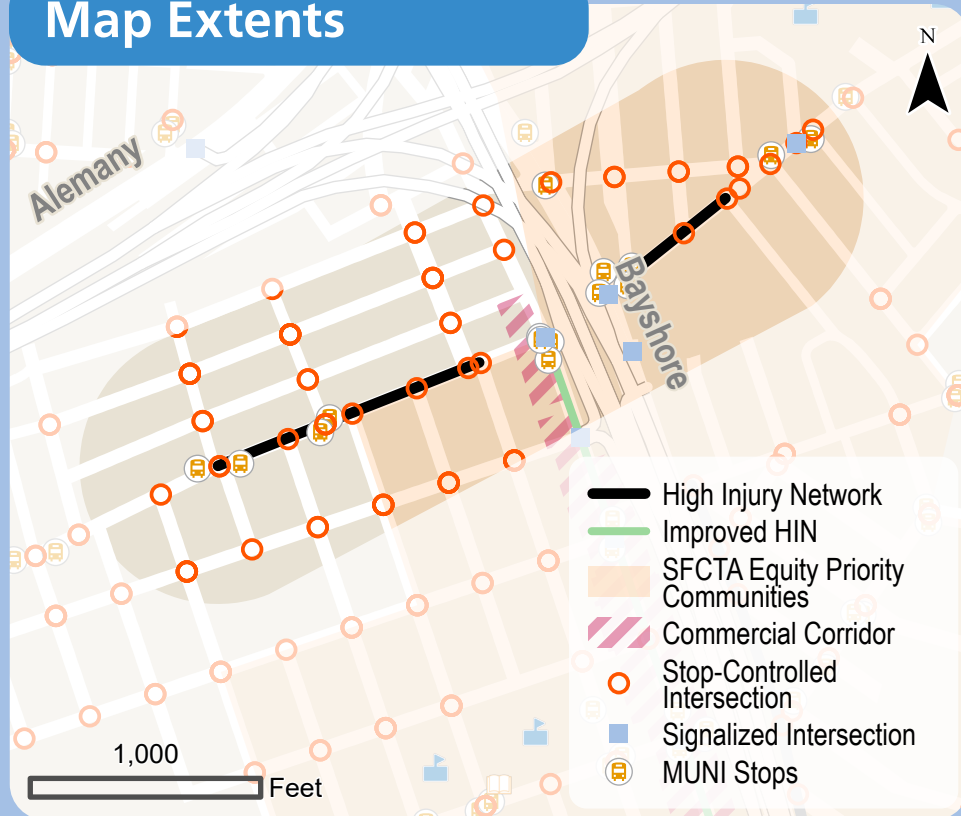


NA indicates not applicable. Treatments apply to signals. No signals along this corridor.

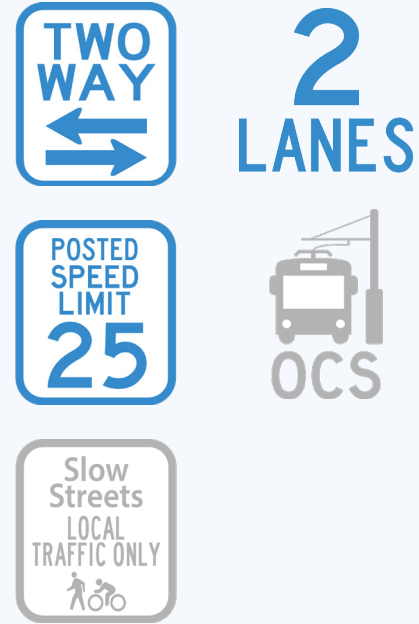
SILVER AVE

Holyoke St to Ledyard St

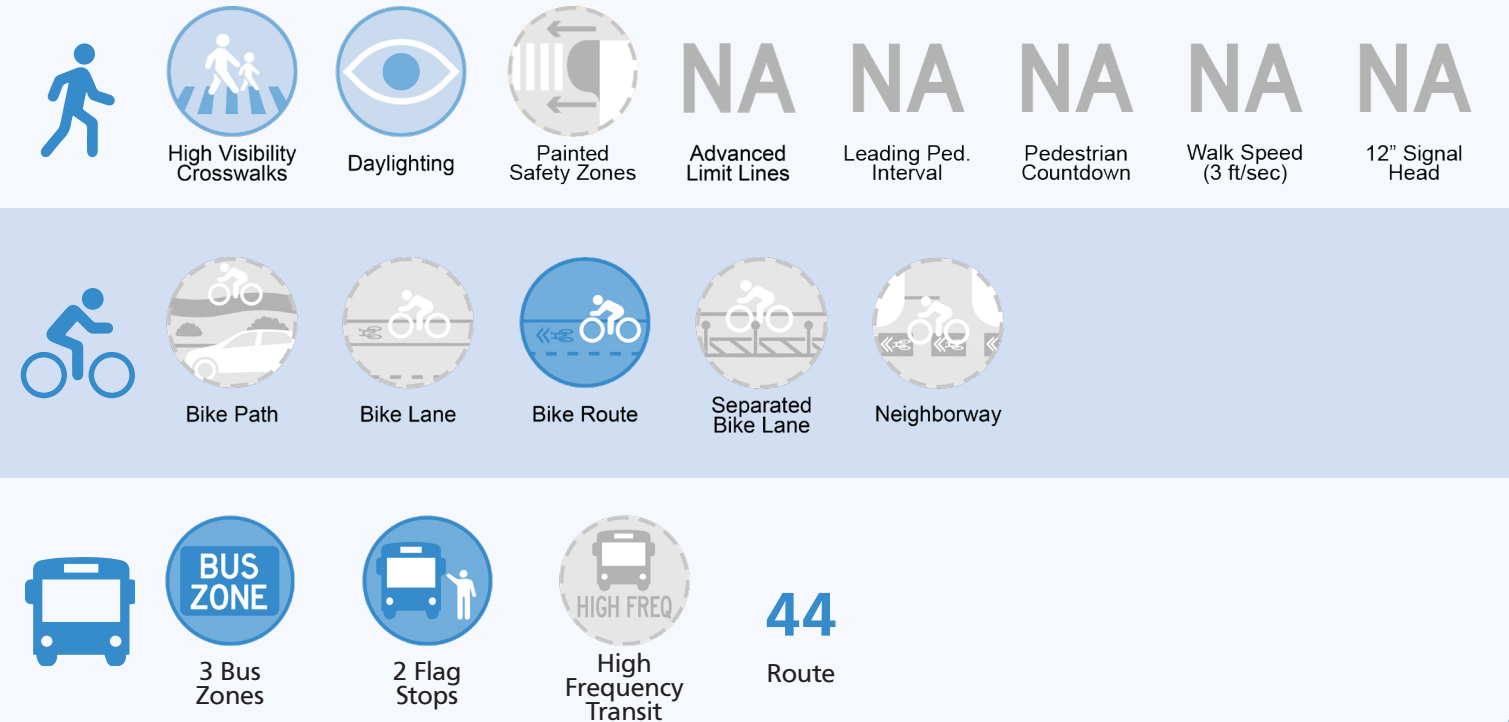
Map Extents



Roadway Characteristics



Existing Conditions




School, Park, or Library

Commercial Corridor

Equity Priority Community

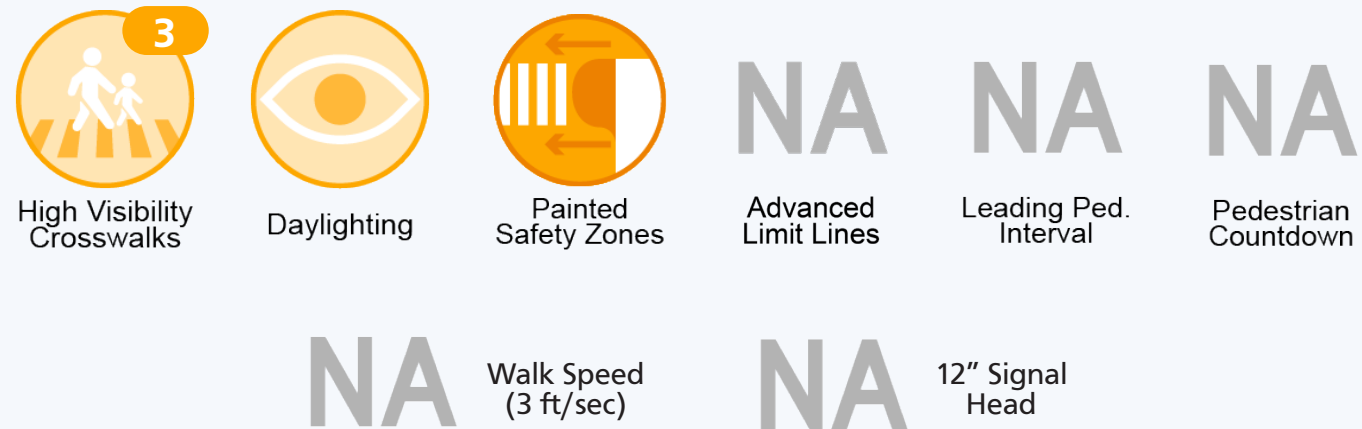
Fatal and Severe Injury Collisions*

2017 - 2022

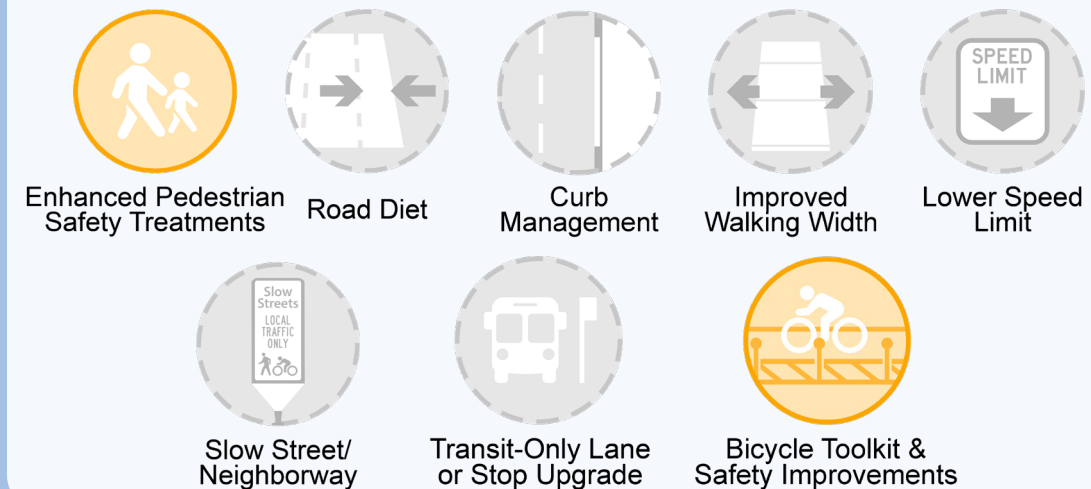


* Number of collisions shown reflects those that were reported for the high injury segments of the corridor.

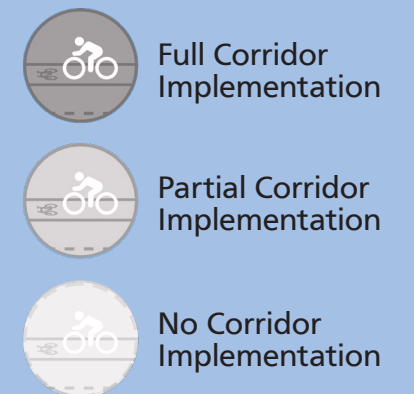
QUICK-BUILD TOOLKIT RECOMMENDATION



FUTURE CORRIDOR CONSIDERATIONS



Legend



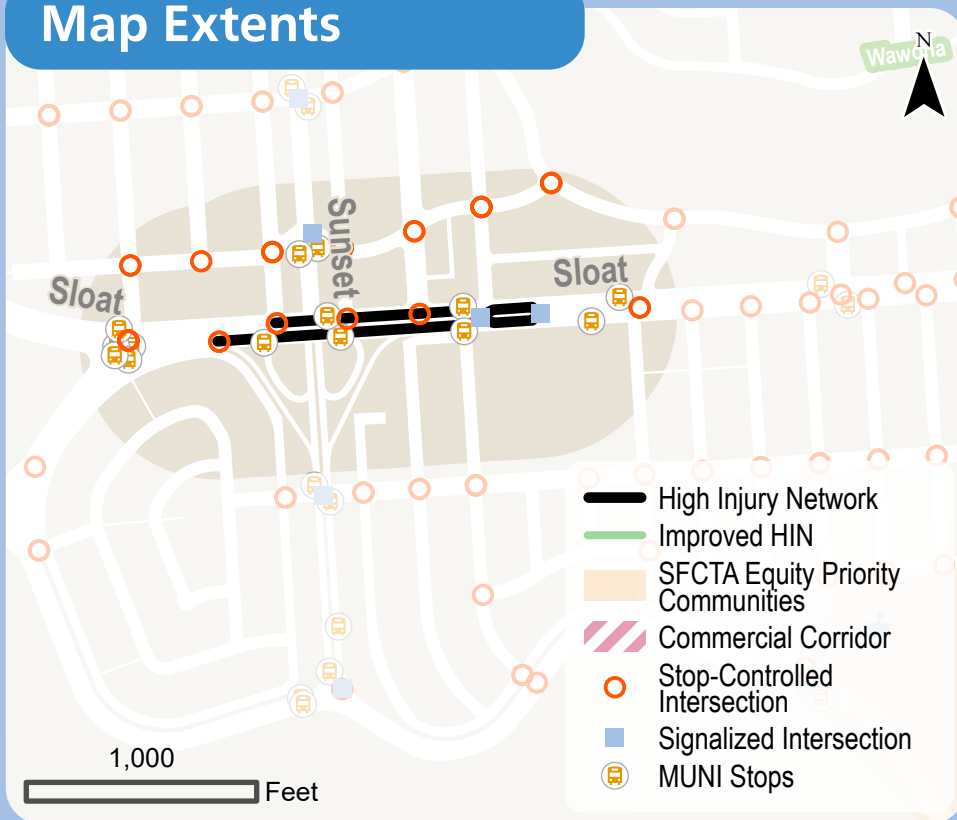
NA indicates not applicable. Treatments apply to signals. No signals along this corridor.

SLOAT BLVD

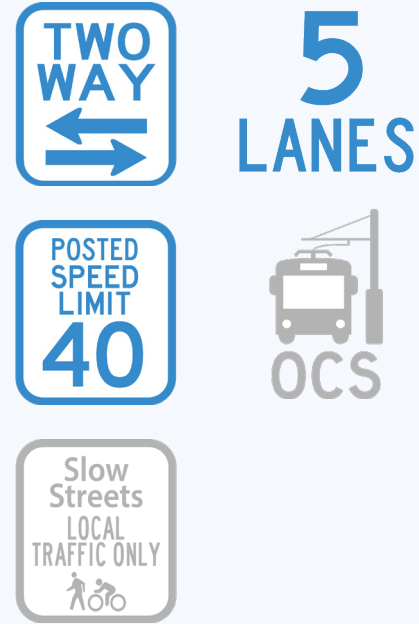
On-ramp to Sunset Blvd to Lakeshore Plaza driveway



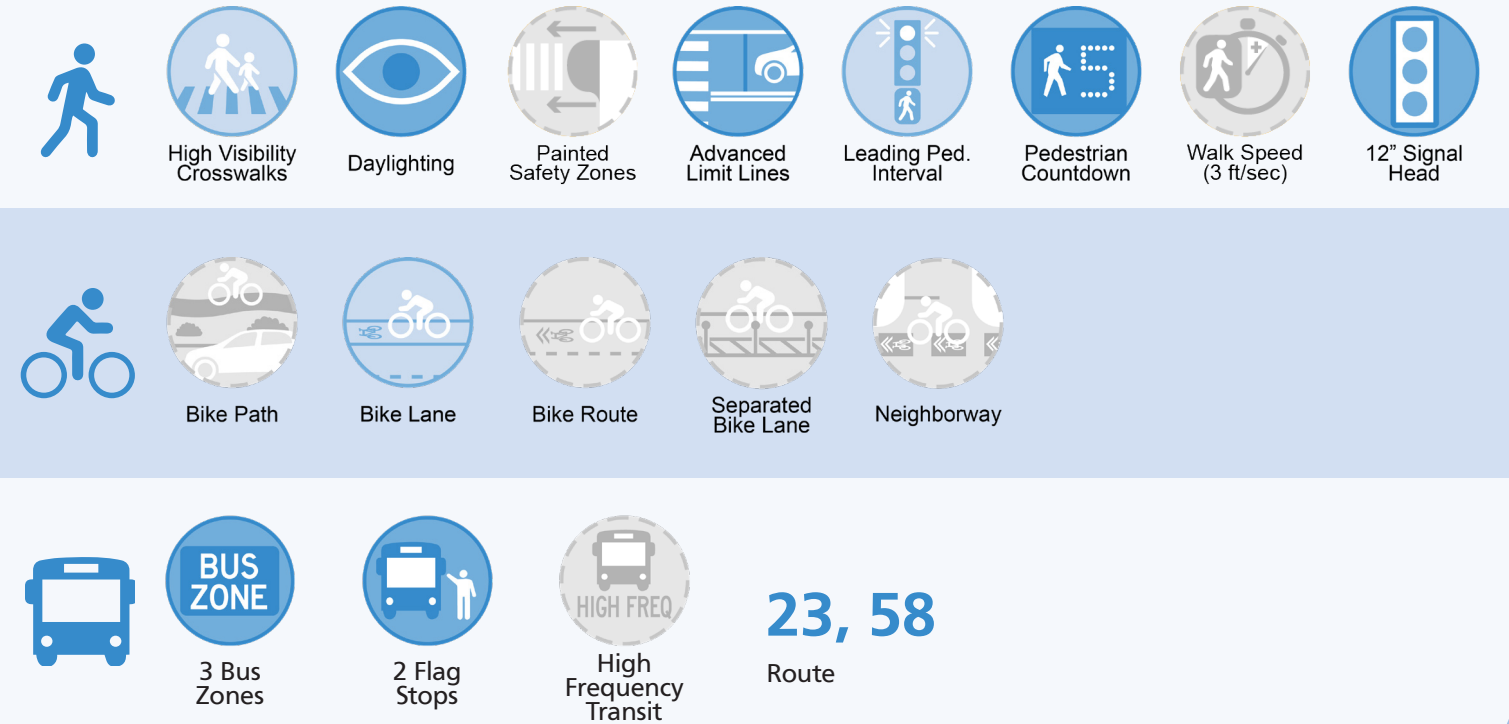
Map Extents



Roadway Characteristics



Existing Conditions




School, Park, or Library

Commercial Corridor

Equity Priority Community

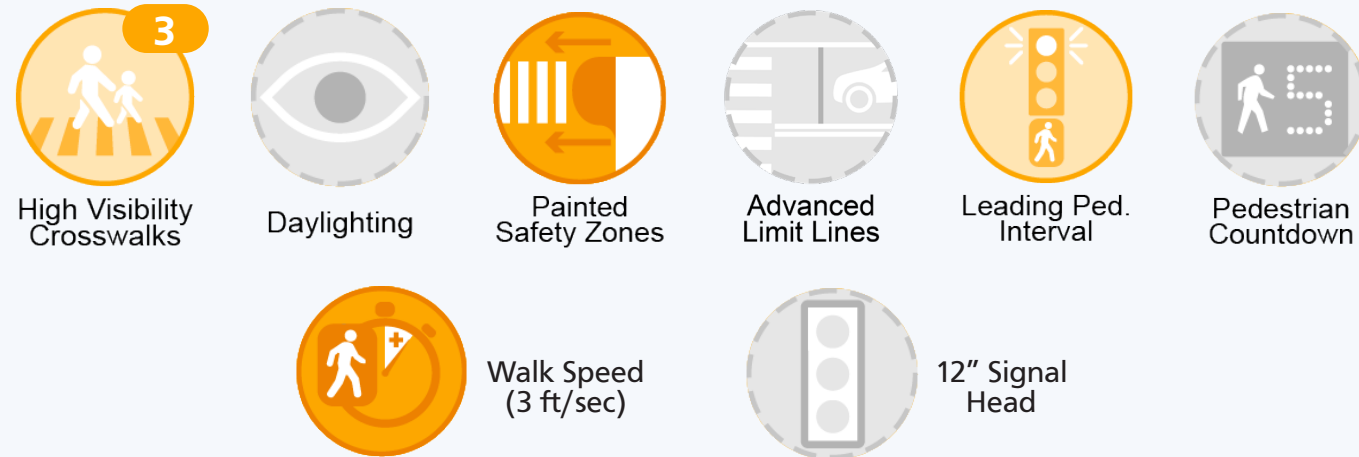
Fatal and Severe Injury Collisions*

2017 - 2022



* Number of collisions shown reflects those that were reported for the high injury segments of the corridor.

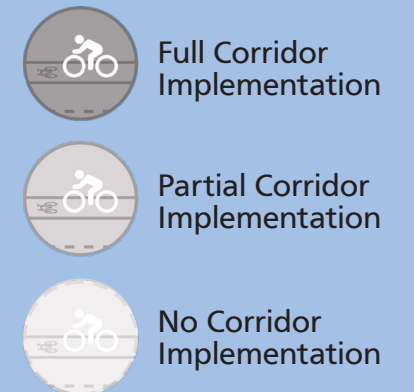
QUICK-BUILD TOOLKIT RECOMMENDATION



FUTURE CORRIDOR CONSIDERATIONS



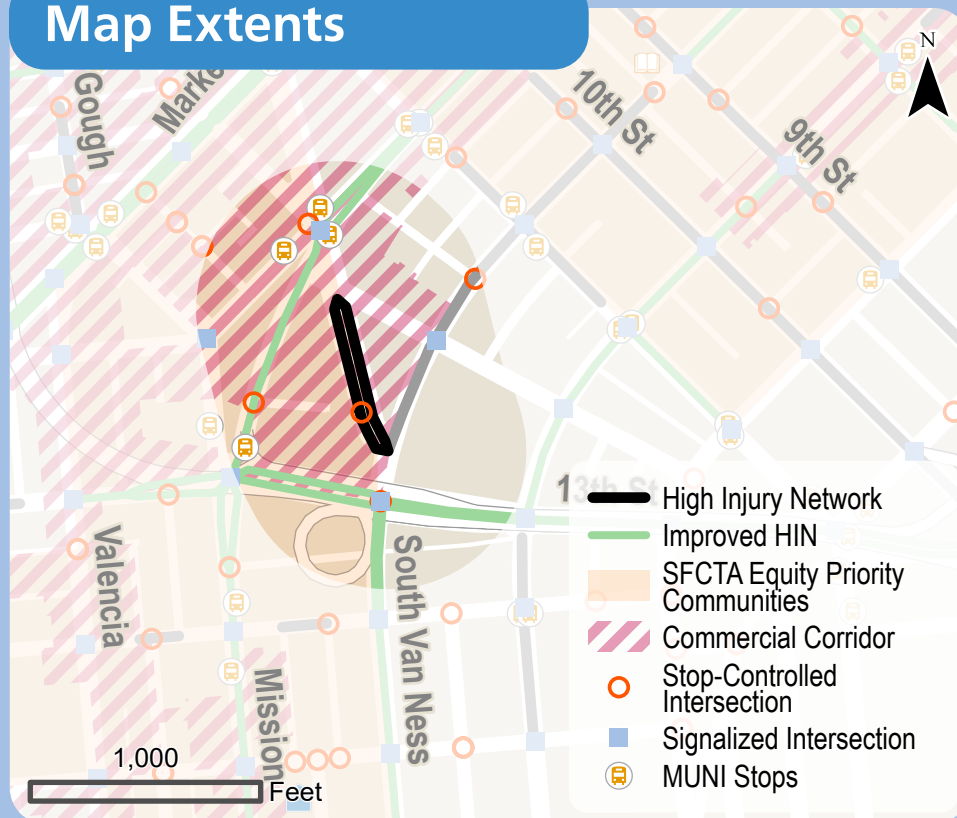
Legend



SOUTH VAN NESS AVE

12th St to 13th St/Freeway ramp

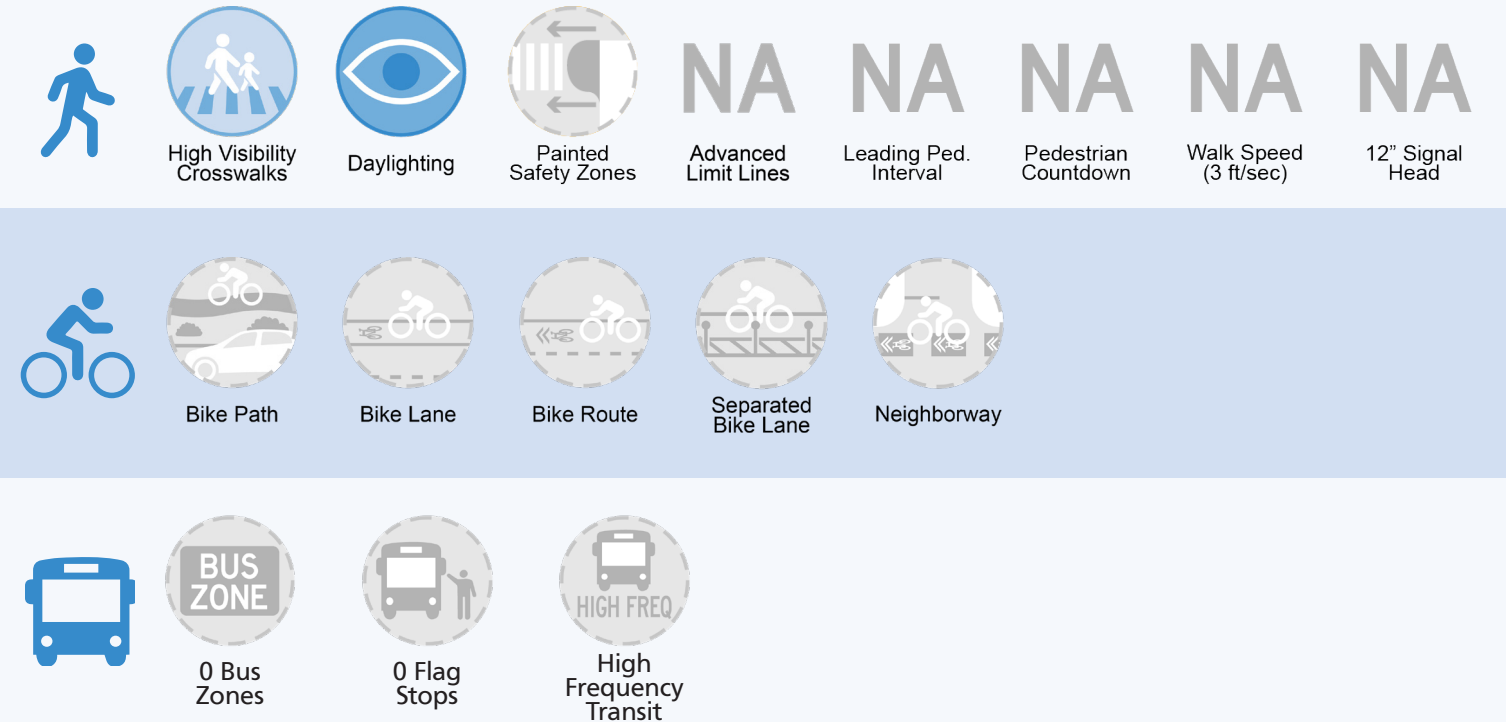
Map Extents



Roadway Characteristics



Existing Conditions



School, Park, or Library

Commercial Corridor

Equity Priority Community

Fatal and Severe Injury Collisions*

2017 - 2022

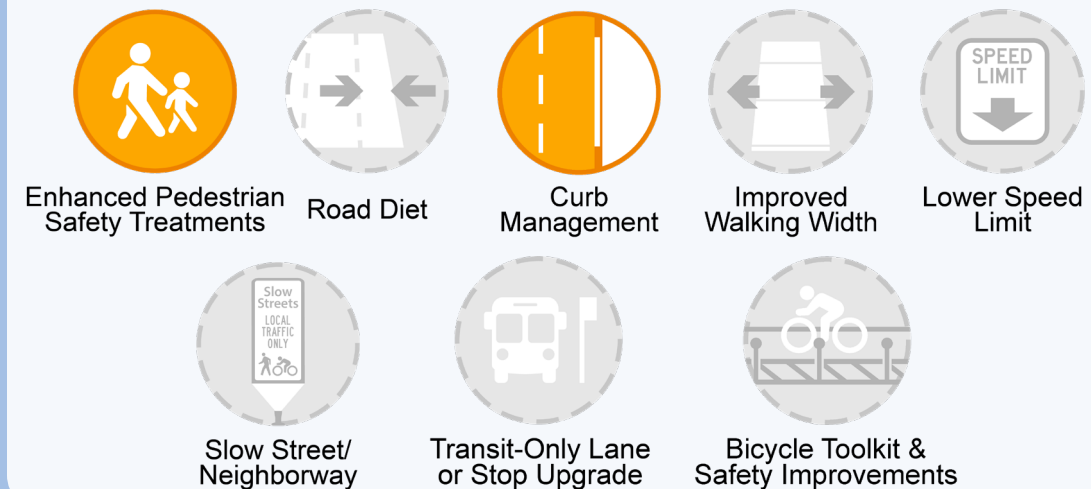


* Number of collisions shown reflects those that were reported for the high injury segments of the corridor.

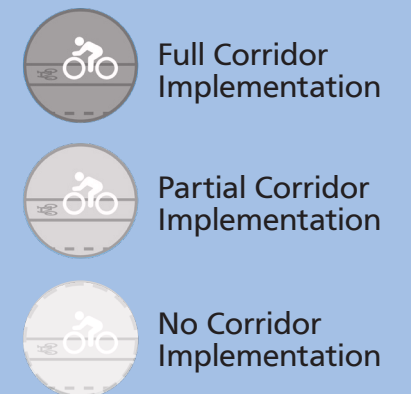
QUICK-BUILD TOOLKIT RECOMMENDATION



FUTURE CORRIDOR CONSIDERATIONS



Legend

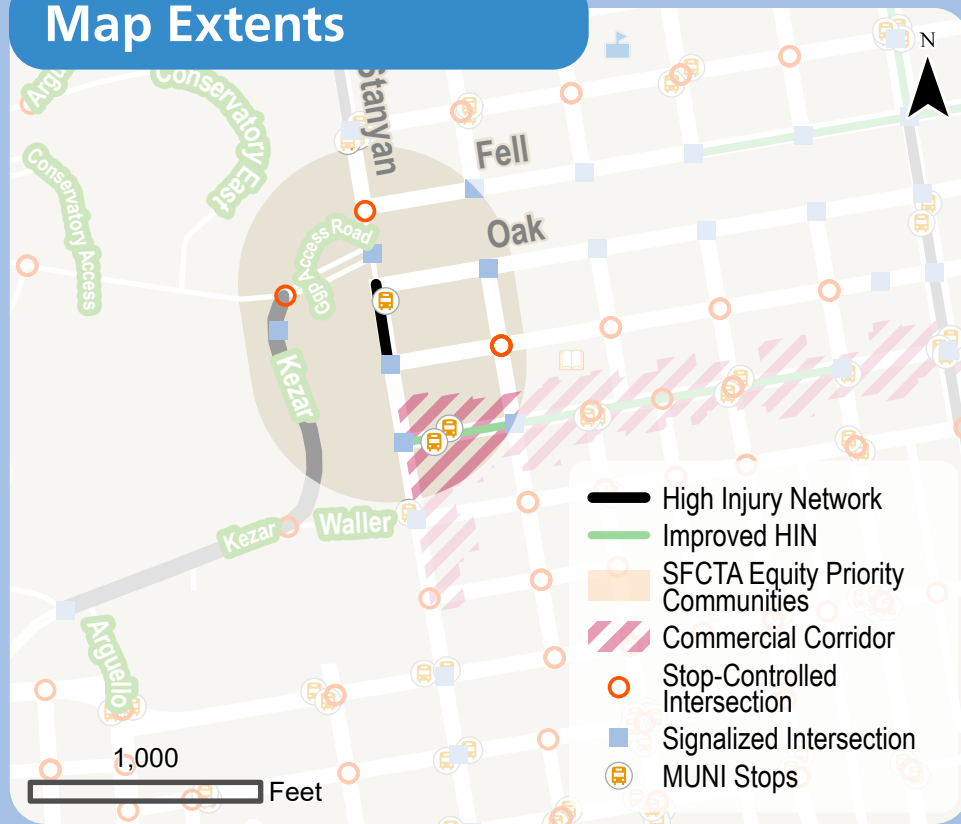


NA indicates not applicable. Treatments apply to signals. No signals along this corridor.

STANYAN ST

Oak St to Page St

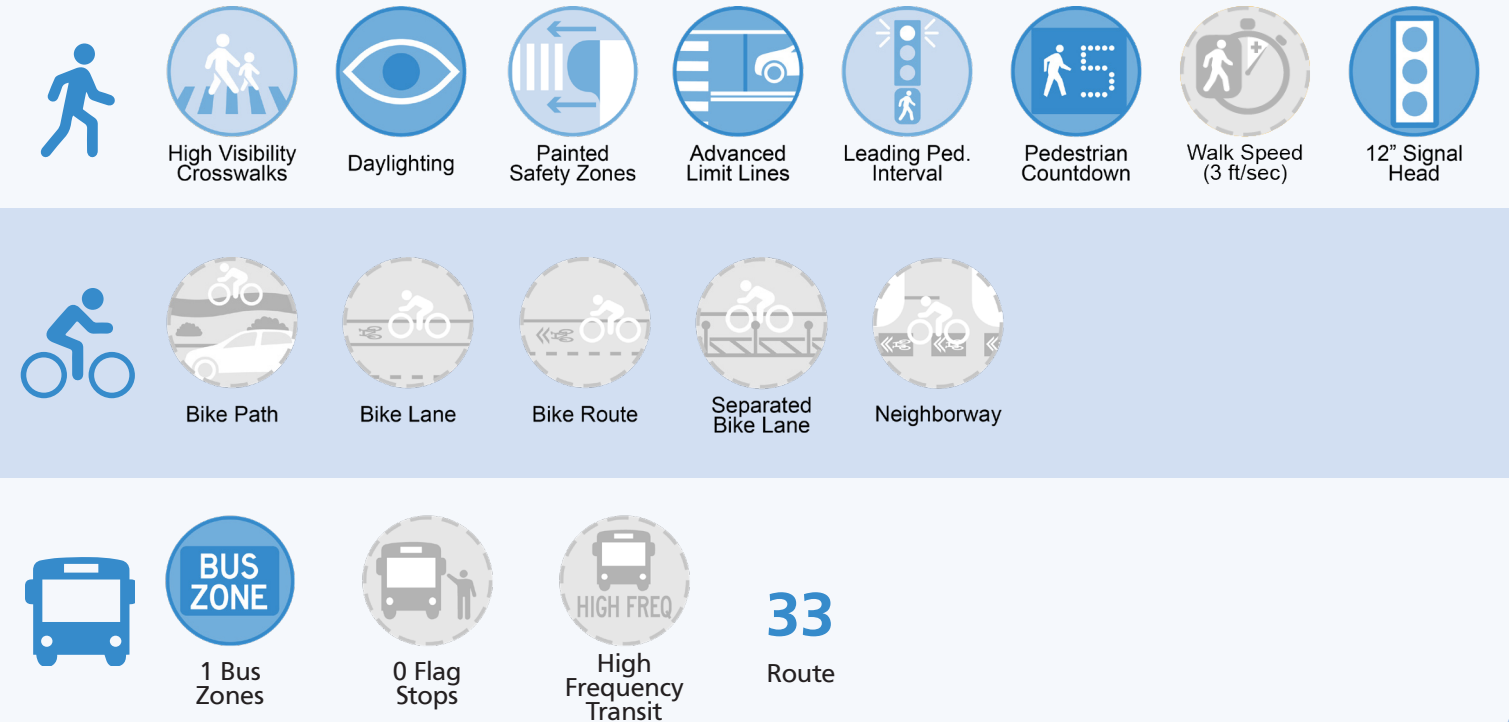
Map Extents



Roadway Characteristics



Existing Conditions



School, Park, or Library

Commercial Corridor

Equity Priority Community

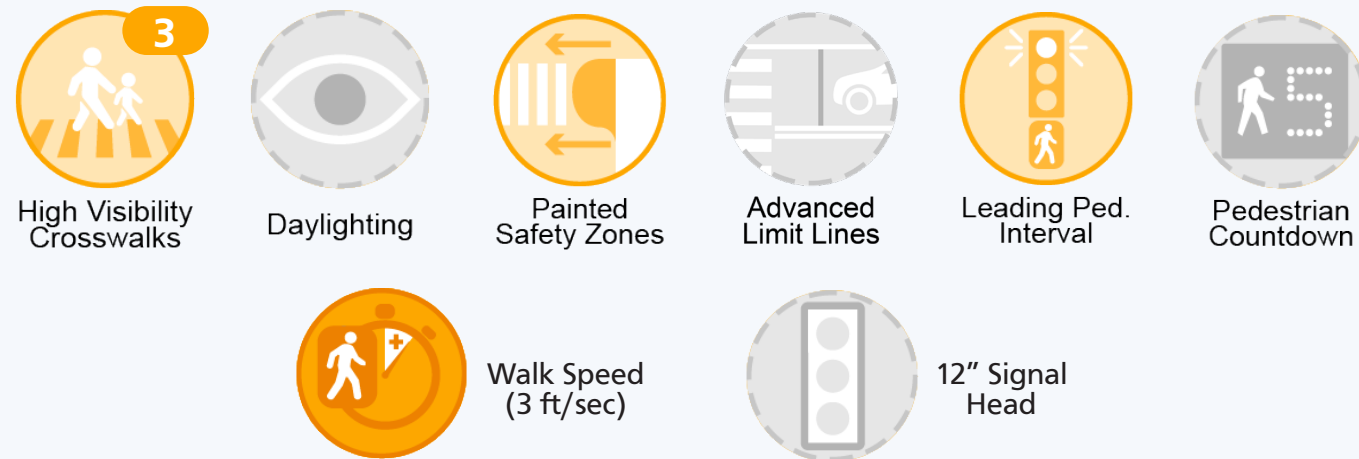
Fatal and Severe Injury Collisions*

2017 - 2022



* Number of collisions shown reflects those that were reported for the high injury segments of the corridor.

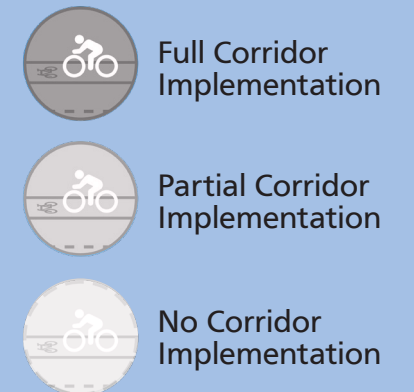
QUICK-BUILD TOOLKIT RECOMMENDATION



FUTURE CORRIDOR CONSIDERATIONS



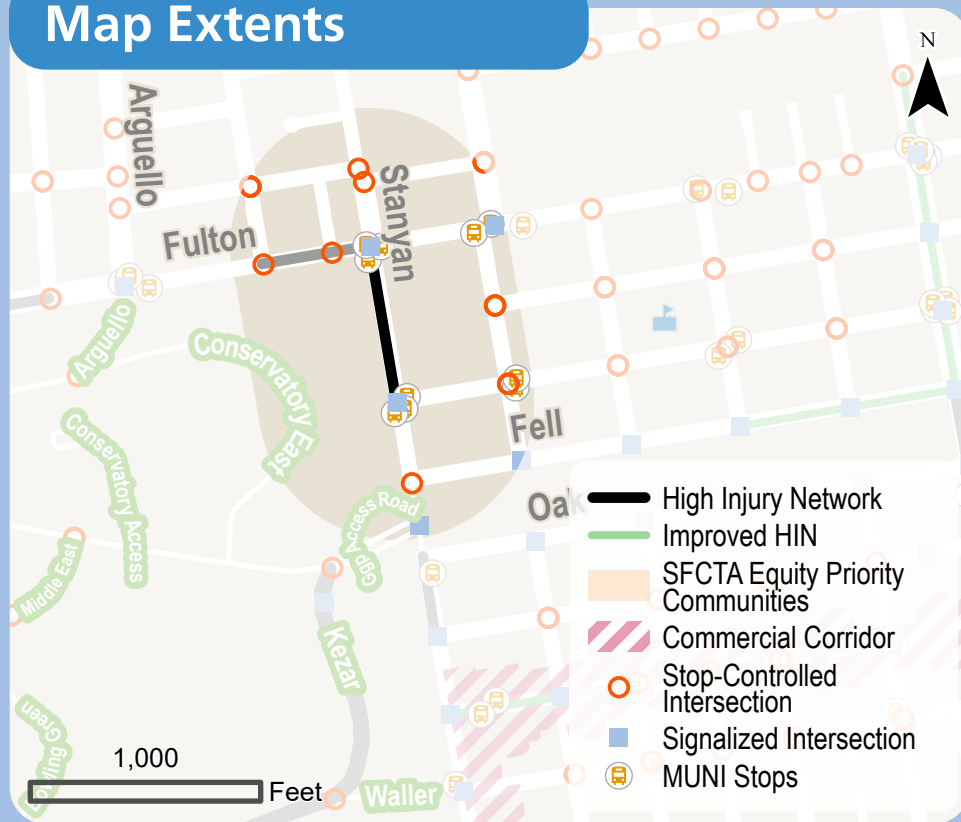
Legend



STANYAN ST

Fulton St to Hayes St

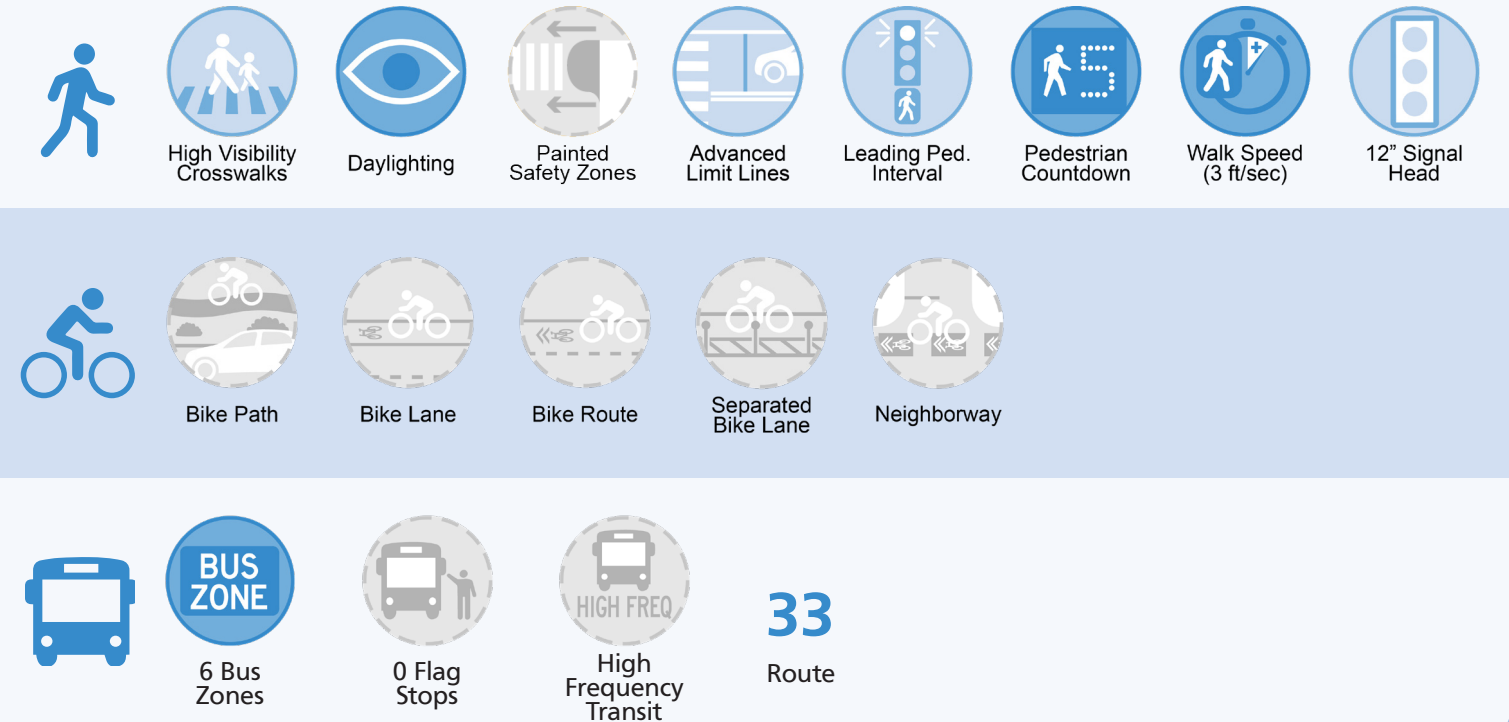
Map Extents



Roadway Characteristics



Existing Conditions



School, Park, or Library

Commercial Corridor

Equity Priority Community

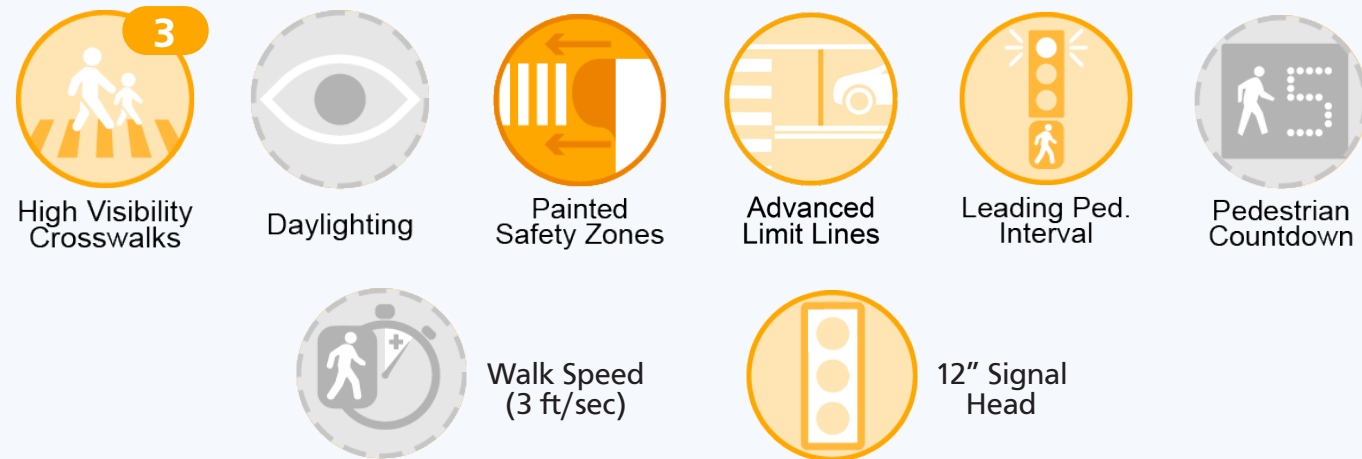
Fatal and Severe Injury Collisions*

2017 - 2022



* Number of collisions shown reflects those that were reported for the high injury segments of the corridor.

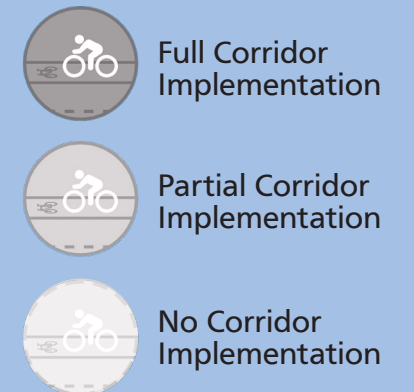
QUICK-BUILD TOOLKIT RECOMMENDATION



FUTURE CORRIDOR CONSIDERATIONS



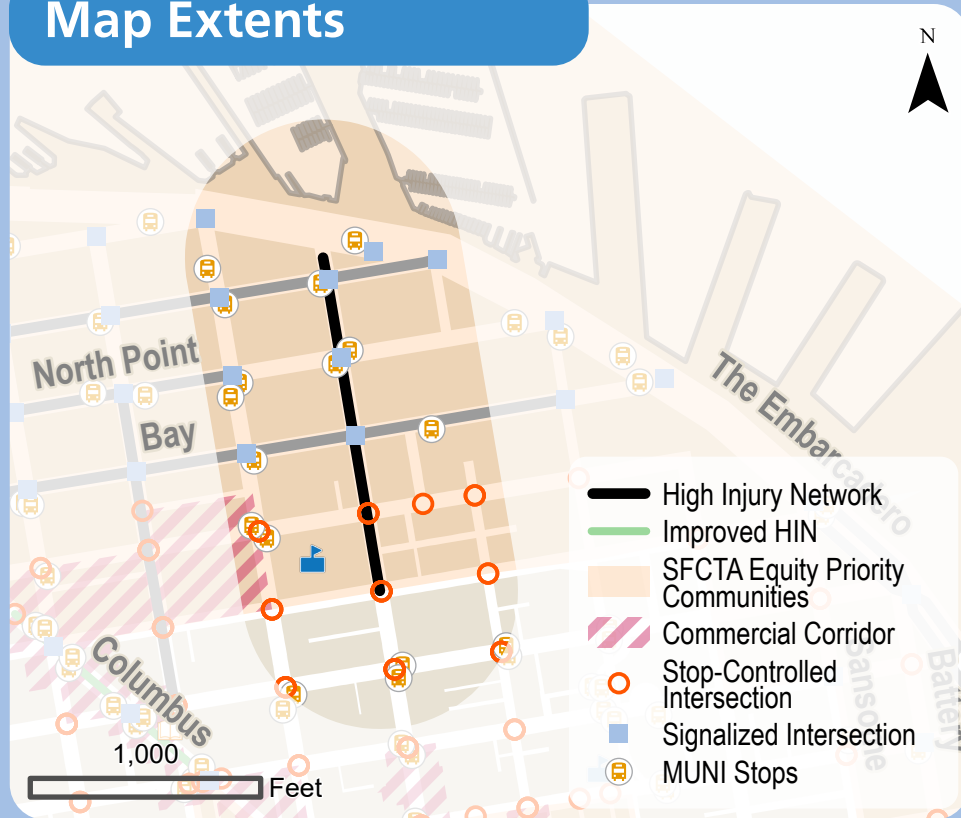
Legend



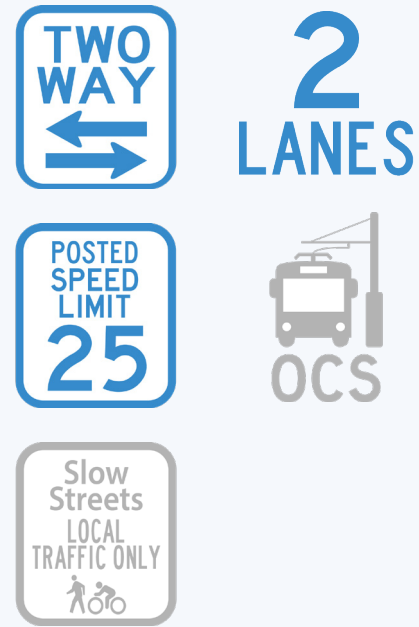
STOCKTON ST

The Embarcadero to Chestnut St

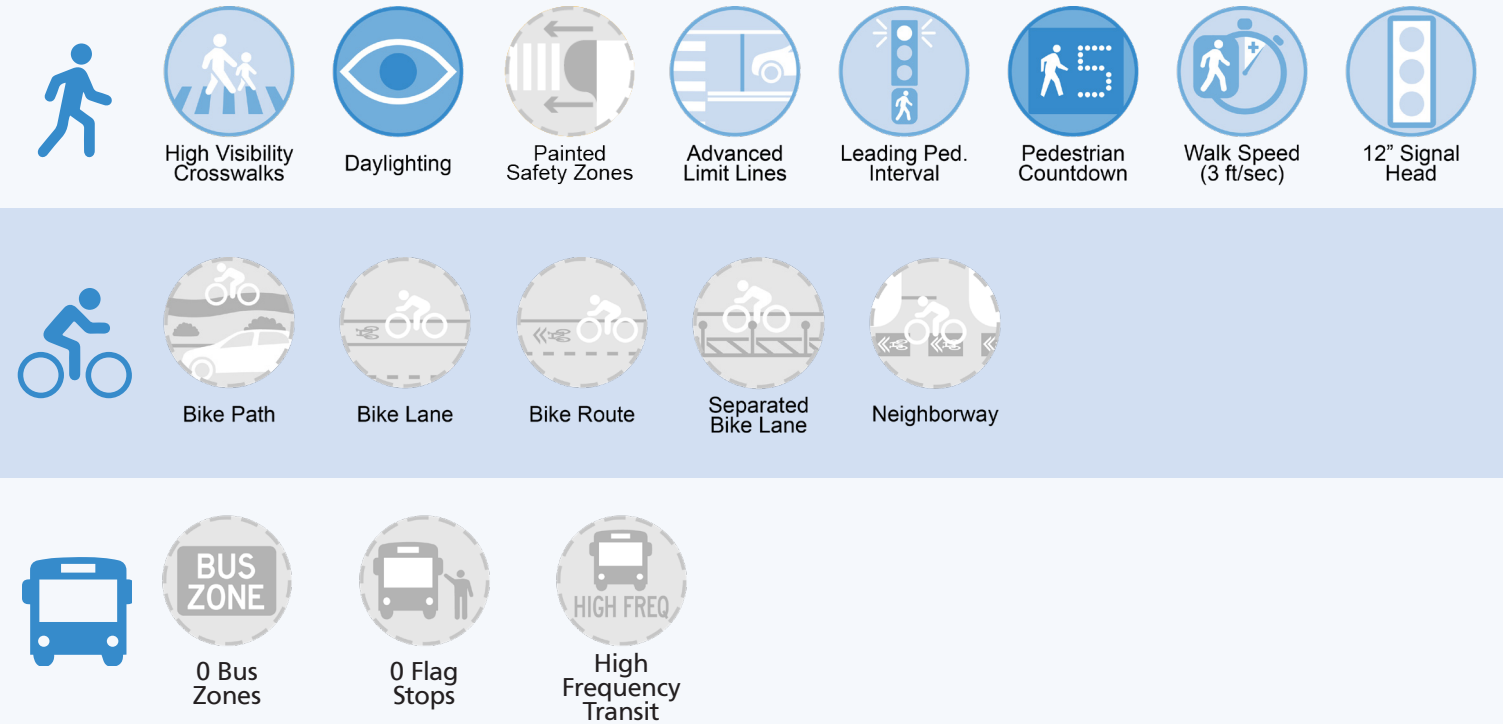
Map Extents



Roadway Characteristics



Existing Conditions



School, Park, or Library

Commercial Corridor

Equity Priority Community

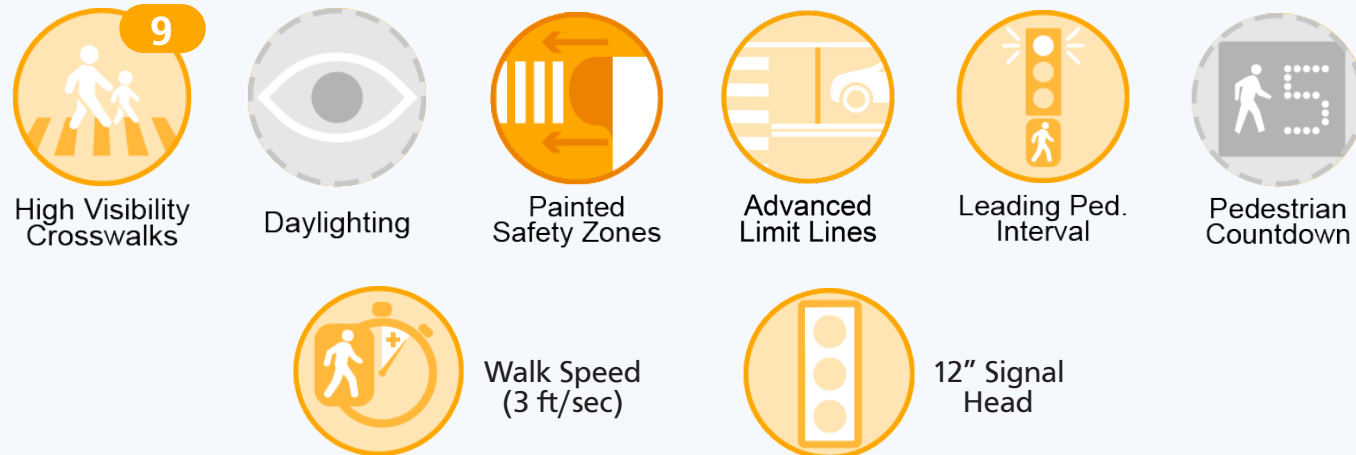
Fatal and Severe Injury Collisions*

2017 - 2022




* Number of collisions shown reflects those that were reported for the high injury segments of the corridor.

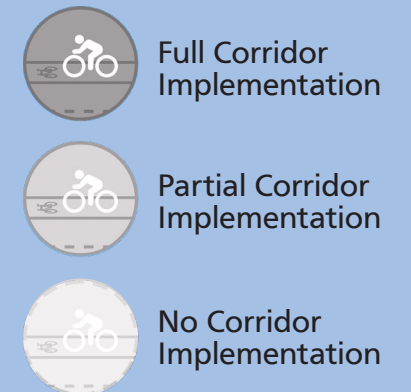
QUICK-BUILD TOOLKIT RECOMMENDATION



FUTURE CORRIDOR CONSIDERATIONS



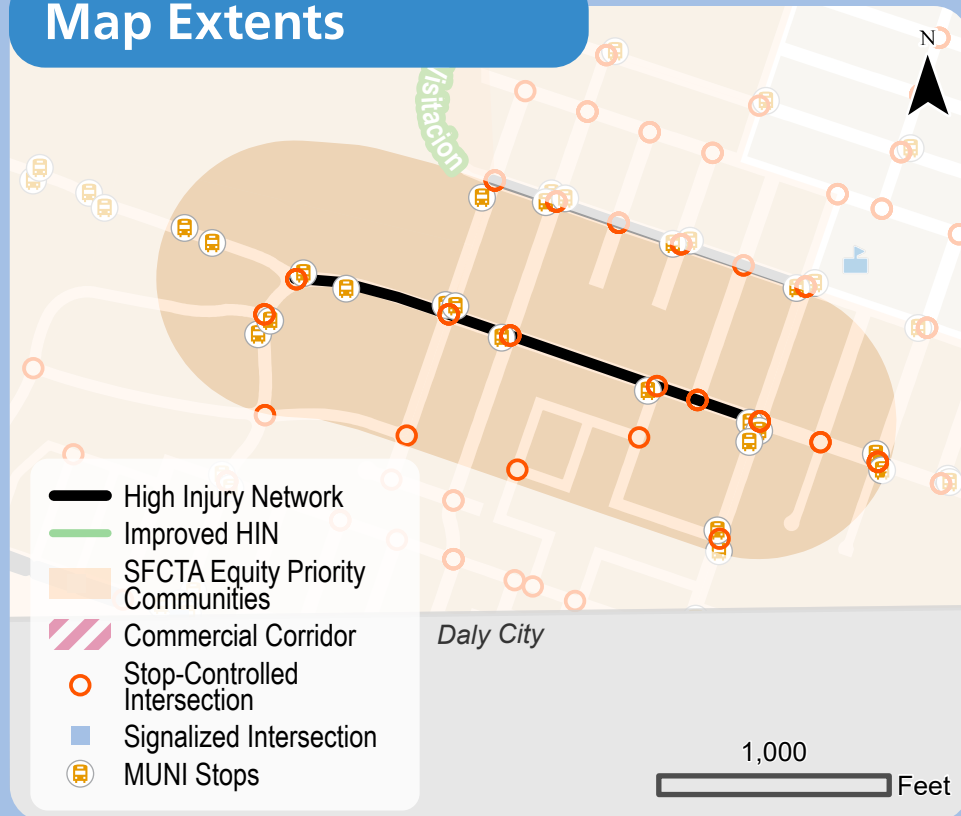
Legend



SUNNYDALE AVE

Santos St to Schwerin St

Map Extents



Roadway Characteristics

TWO WAY

2 LANES

POSTED SPEED LIMIT 25

OCS

Slow Streets LOCAL TRAFFIC ONLY

Existing Conditions

				NA	NA	NA	NA	NA
	High Visibility Crosswalks	Daylighting	Painted Safety Zones	Advanced Limit Lines	Leading Ped. Interval	Pedestrian Countdown	Walk Speed (3 ft/sec)	12" Signal Head
	Bike Path	Bike Lane	Bike Route	Separated Bike Lane	Neighborway			
				56				
	0 Bus Zones	6 Flag Stops	High Frequency Transit	Route				

School, Park, or Library

Commercial Corridor

Equity Priority Community

Fatal and Severe Injury Collisions*

2017 - 2022



* Number of collisions shown reflects those that were reported for the high injury segments of the corridor.

QUICK-BUILD TOOLKIT RECOMMENDATION

			NA	NA	NA
High Visibility Crosswalks	Daylighting	Painted Safety Zones	Advanced Limit Lines	Leading Ped. Interval	Pedestrian Countdown
			NA	NA	12" Signal Head
			NA	Walk Speed (3 ft/sec)	

FUTURE CORRIDOR CONSIDERATIONS

Enhanced Pedestrian Safety Treatments	Road Diet	Curb Management	Improved Walking Width	Lower Speed Limit
Slow Street/Neighborway	Transit-Only Lane or Stop Upgrade	Bicycle Toolkit & Safety Improvements		

Legend

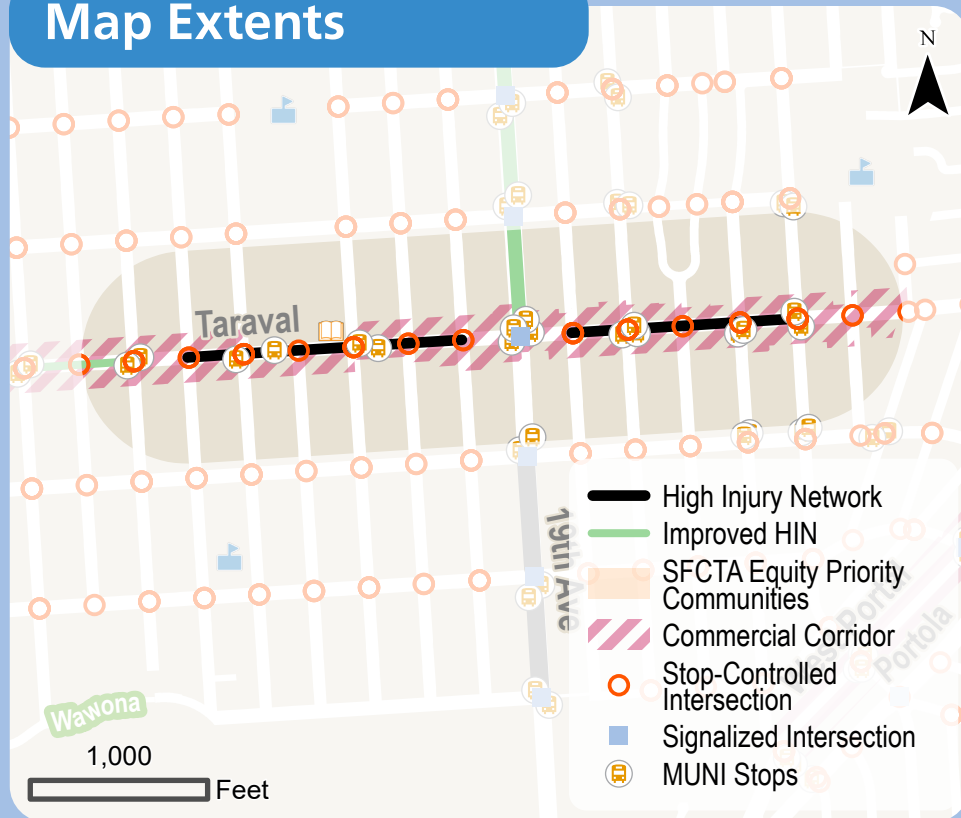
- Full Corridor Implementation
- Partial Corridor Implementation
- No Corridor Implementation

NA indicates not applicable. Treatments apply to signals. No signals along this corridor.

TARAVAL ST

25th Ave to 14th Ave

Map Extents



Roadway Characteristics

TWO WAY **2 LANES**

POSTED SPEED LIMIT 25 **OCS**

Slow Streets LOCAL TRAFFIC ONLY

Existing Conditions

			NA	NA	NA	NA	NA
High Visibility Crosswalks	Daylighting	Painted Safety Zones	Advanced Limit Lines	Leading Ped. Interval	Pedestrian Countdown	Walk Speed (3 ft/sec)	12" Signal Head
Bike Path	Bike Lane	Bike Route	Separated Bike Lane	Neighborway			
			LBUS Route				
0 Bus Zones	8 Flag Stops	High Frequency Transit					

School, Park, or Library ✓

Commercial Corridor ✓

Equity Priority Community

Fatal and Severe Injury Collisions*

2017 - 2022



* Number of collisions shown reflects those that were reported for the high injury segments of the corridor.

QUICK-BUILD TOOLKIT RECOMMENDATION

			NA	NA	NA
High Visibility Crosswalks	Daylighting	Painted Safety Zones	Advanced Limit Lines	Leading Ped. Interval	Pedestrian Countdown
			NA	NA	12" Signal Head
			NA	Walk Speed (3 ft/sec)	

FUTURE CORRIDOR CONSIDERATIONS

Enhanced Pedestrian Safety Treatments	Road Diet	Curb Management	Improved Walking Width	Lower Speed Limit
Slow Street/Neighborway	Transit-Only Lane or Stop Upgrade	Bicycle Toolkit & Safety Improvements		

Legend

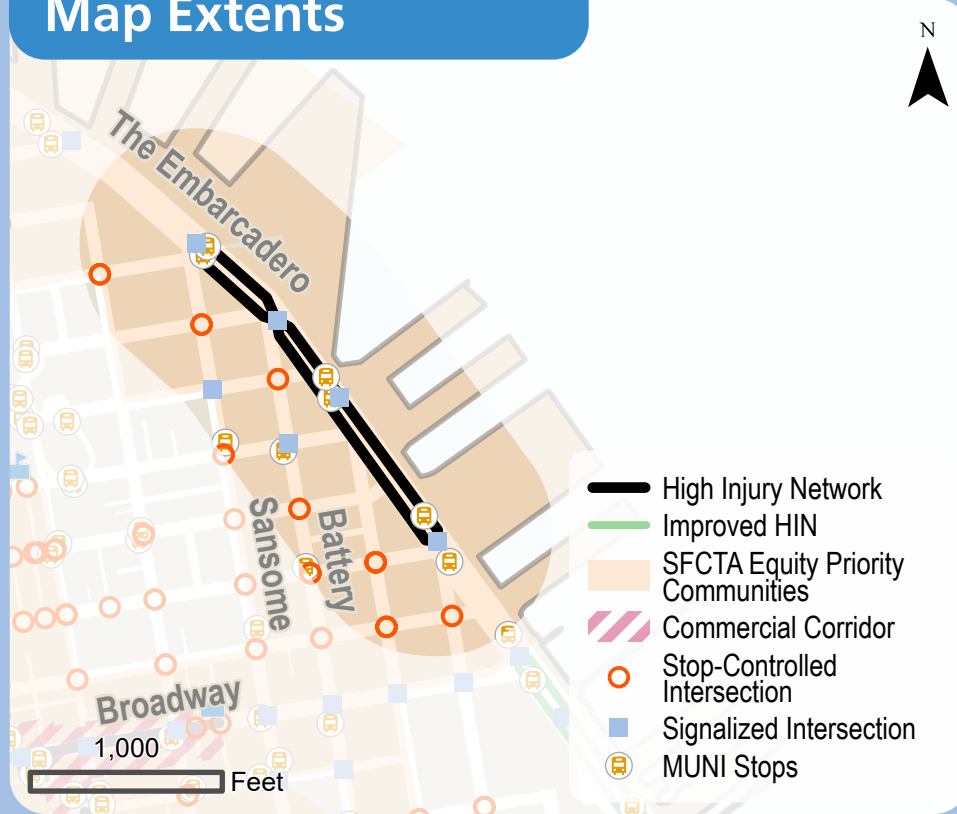
- Full Corridor Implementation
- Partial Corridor Implementation
- No Corridor Implementation

NA indicates not applicable. Treatments apply to signals. No signals along this corridor.

THE EMBARCADERO

Chestnut St to Green St

Map Extents



Roadway Characteristics

TWO WAY
4 LANES

POSTED SPEED LIMIT 30

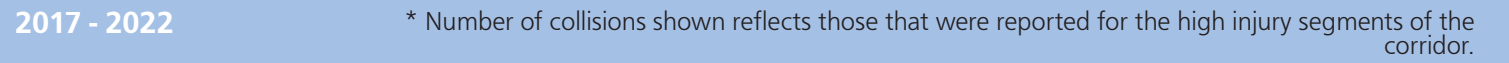
Slow Streets LOCAL TRAFFIC ONLY

OCS

Existing Conditions

High Visibility Crosswalks	Daylighting	Painted Safety Zones	Advanced Limit Lines	Leading Ped. Interval	Pedestrian Countdown	Walk Speed (3 ft/sec)	12" Signal Head
Bike Path	Bike Lane	Bike Route	Separated Bike Lane	Neighborway			
0 Bus Zones	0 Flag Stops	High Frequency Transit	Route				

Fatal and Severe Injury Collisions*



QUICK-BUILD TOOLKIT RECOMMENDATION

High Visibility Crosswalks	Daylighting	Painted Safety Zones	Advanced Limit Lines	Leading Ped. Interval	Pedestrian Countdown
Walk Speed (3 ft/sec)		12" Signal Head			

FUTURE CORRIDOR CONSIDERATIONS

Enhanced Pedestrian Safety Treatments	Road Diet	Curb Management	Improved Walking Width	Lower Speed Limit
Slow Street/Neighborway	Transit-Only Lane or Stop Upgrade	Bicycle Toolkit & Safety Improvements		

Legend

- Full Corridor Implementation
- Partial Corridor Implementation
- No Corridor Implementation

School, Park, or Library

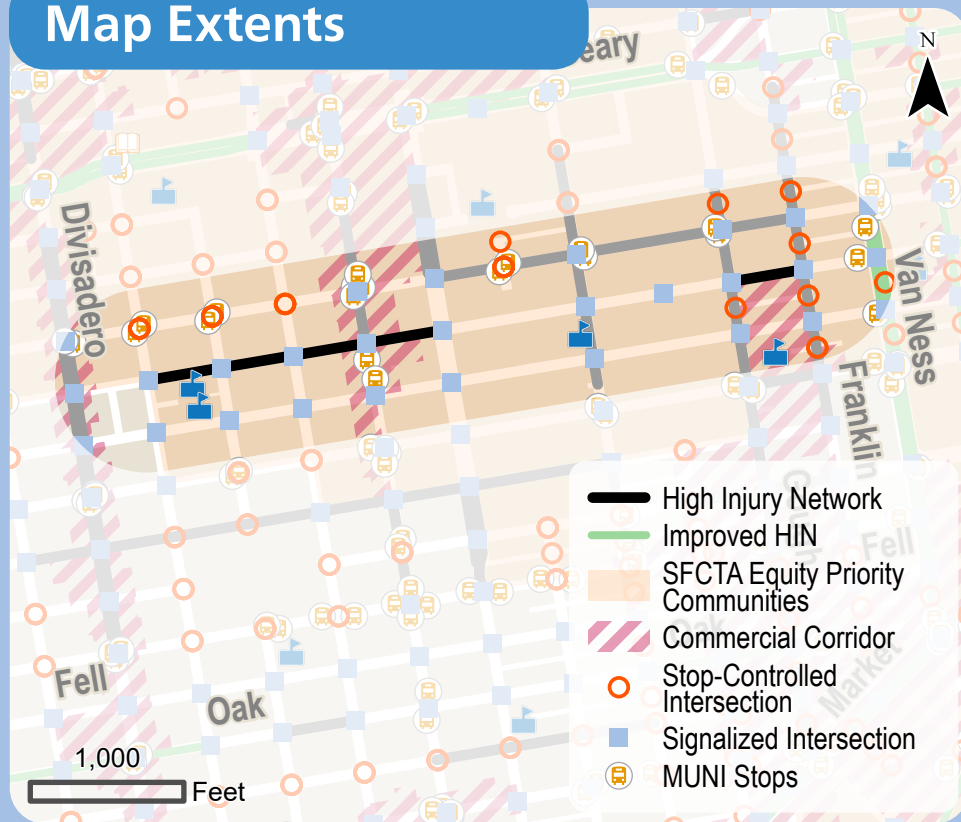
Commercial Corridor

Equity Priority Community

TURK ST

Scott St to Franklin St

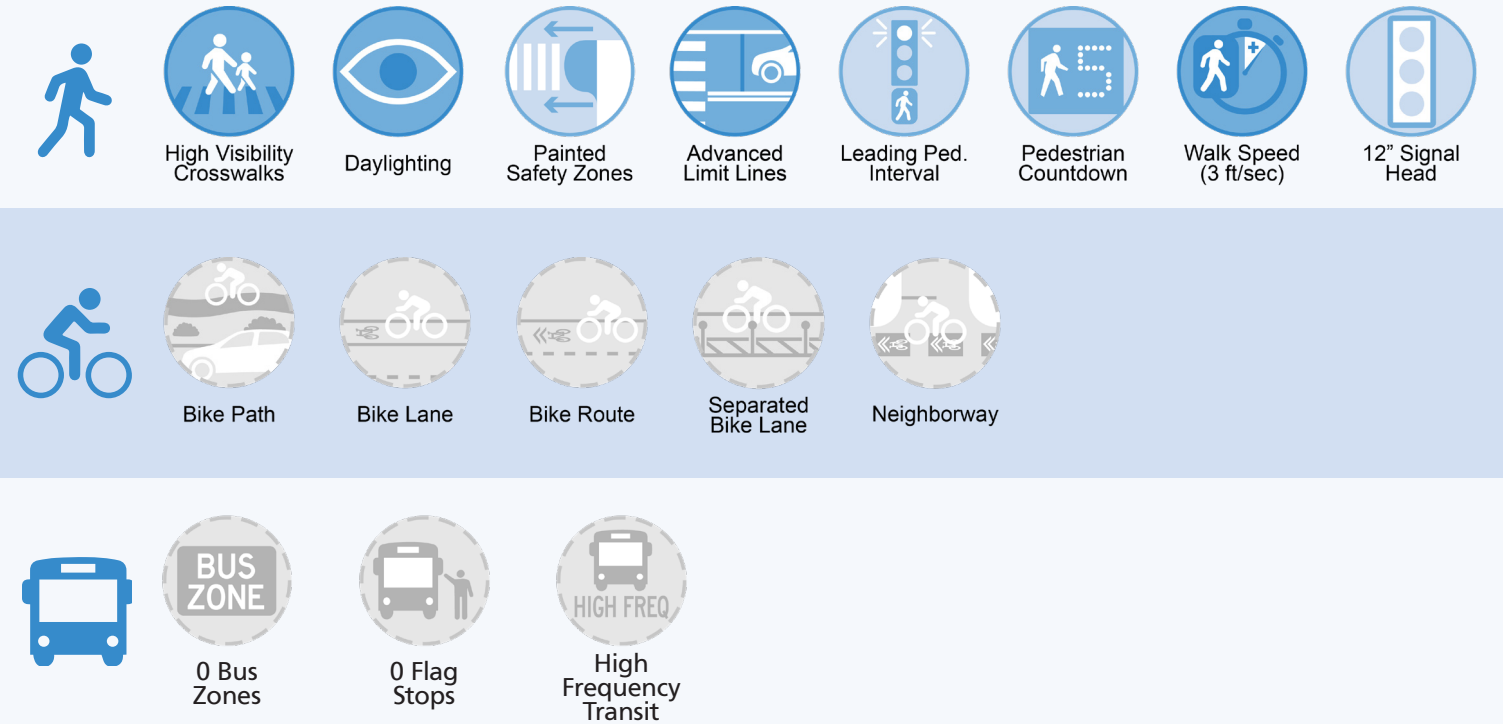
Map Extents



Roadway Characteristics



Existing Conditions



School, Park, or Library ✓

Commercial Corridor ✓

Equity Priority Community ✓

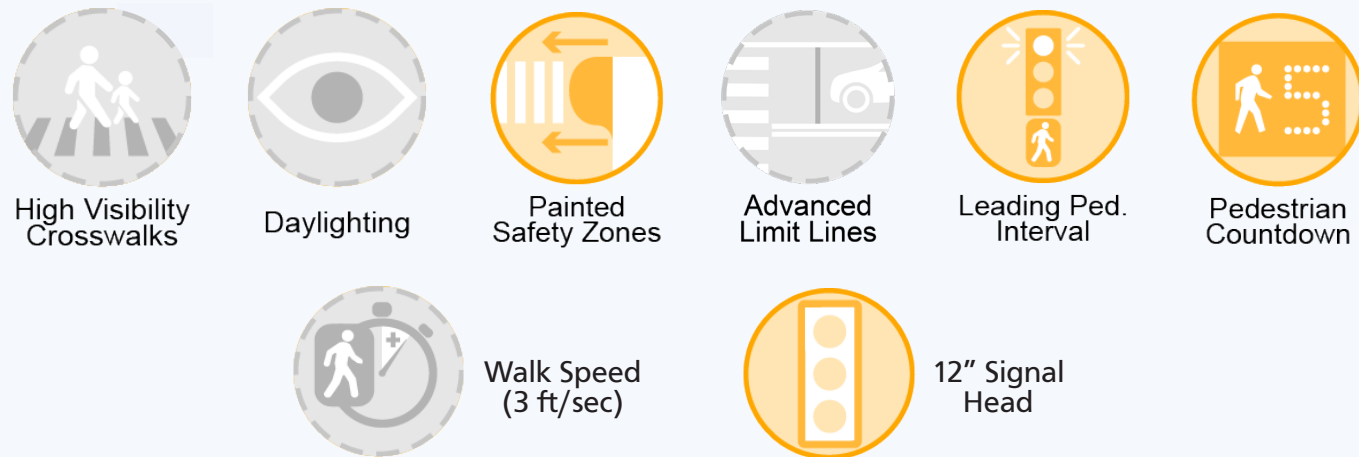
Fatal and Severe Injury Collisions*

2017 - 2022




* Number of collisions shown reflects those that were reported for the high injury segments of the corridor.

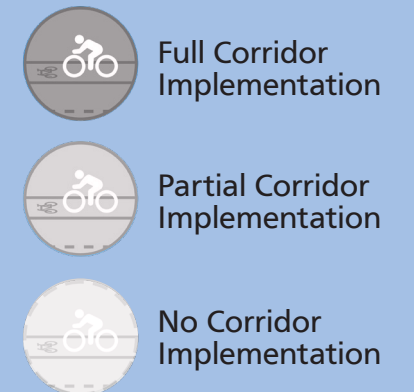
QUICK-BUILD TOOLKIT RECOMMENDATION



FUTURE CORRIDOR CONSIDERATIONS



Legend

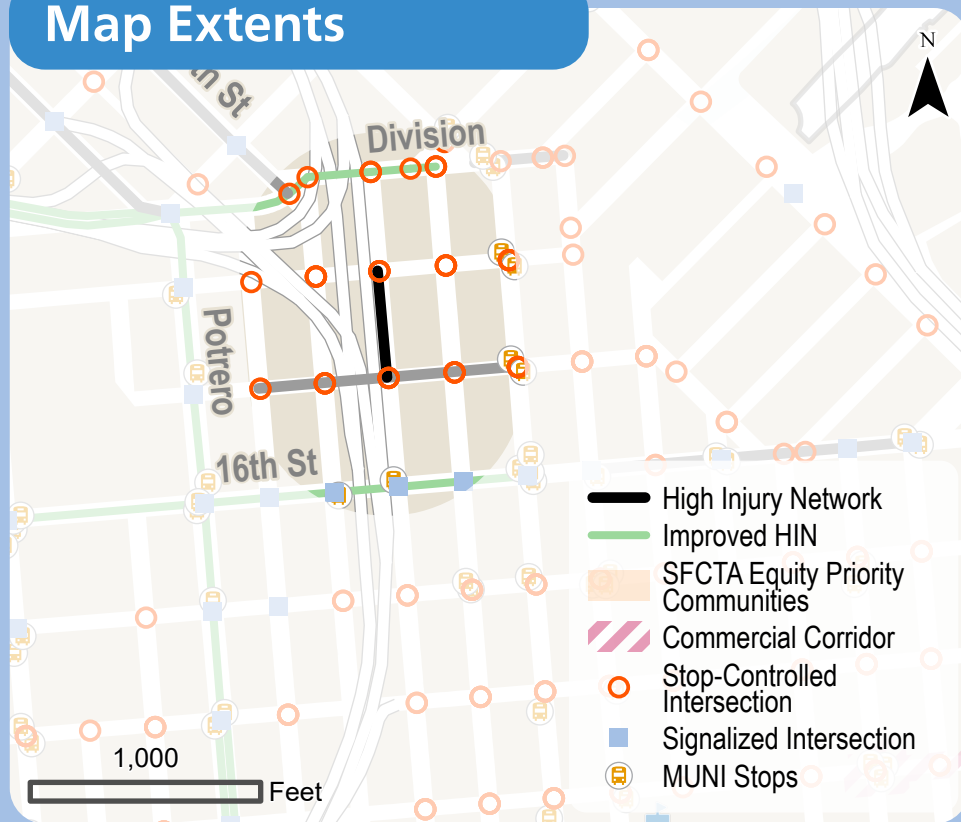


VERMONT ST

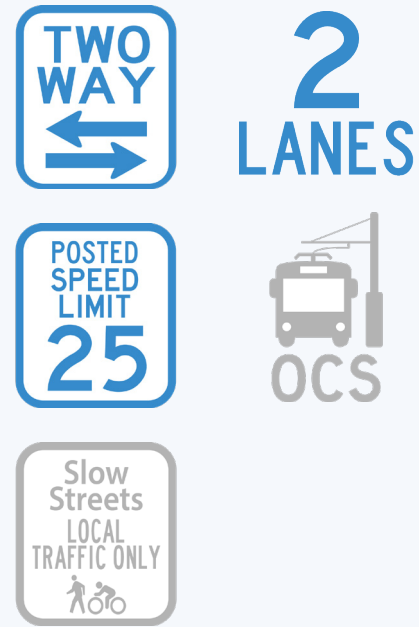
Alameda St to 15th St



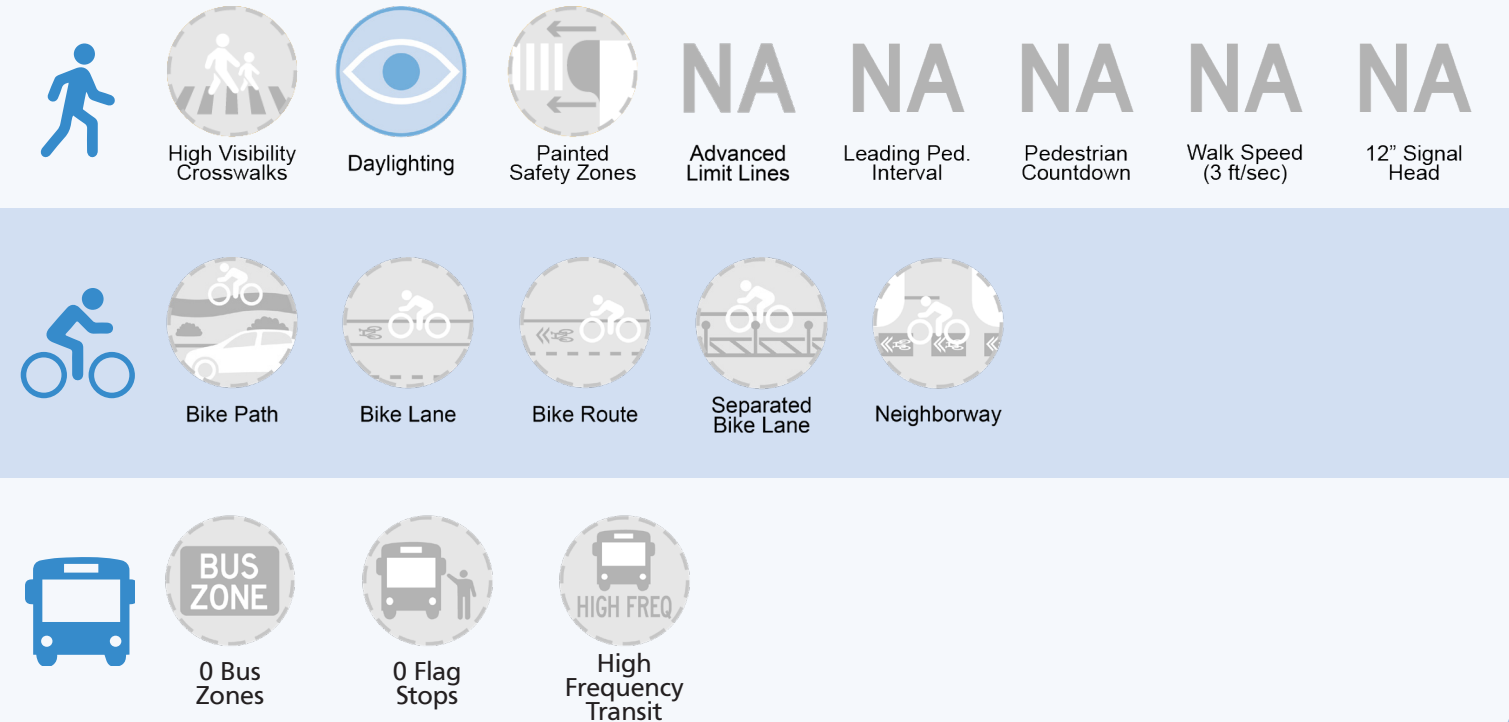
Map Extents



Roadway Characteristics



Existing Conditions




School, Park, or Library

Commercial Corridor

Equity Priority Community

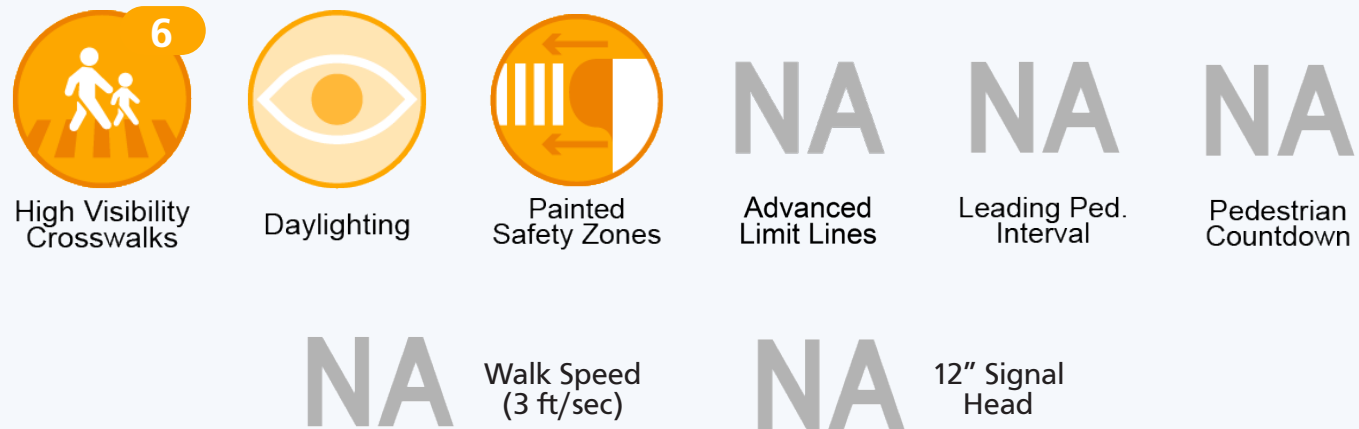
Fatal and Severe Injury Collisions*

2017 - 2022



*Extents reflect a sub segment of a longer HIN corridor that has already been treated. Number of collisions shown reflects those that were reported for the high injury segments of the corridor.

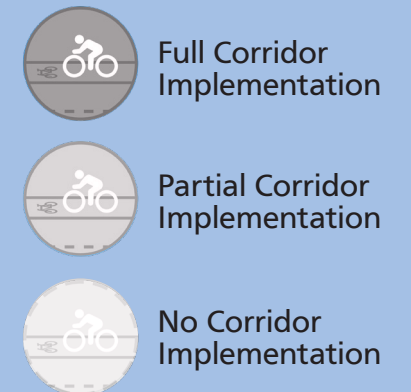
QUICK-BUILD TOOLKIT RECOMMENDATION



FUTURE CORRIDOR CONSIDERATIONS



Legend

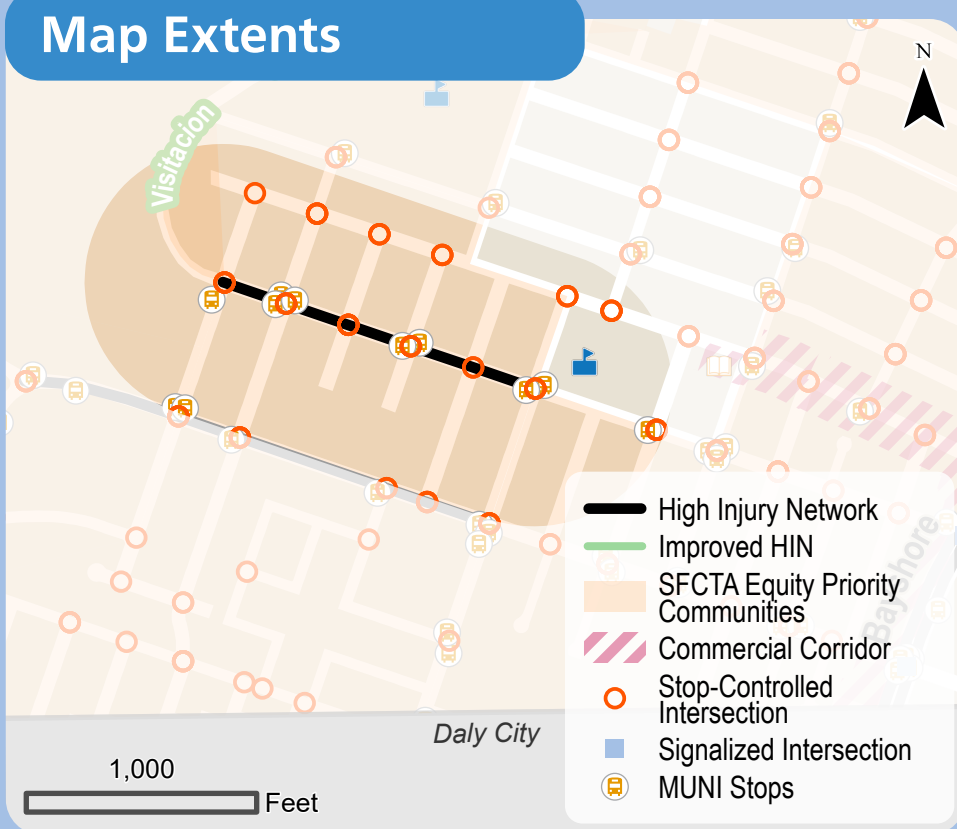


NA indicates not applicable. Treatments apply to signals. No signals along this corridor.

VISITACION AVE

Hahn St to Schwerin St

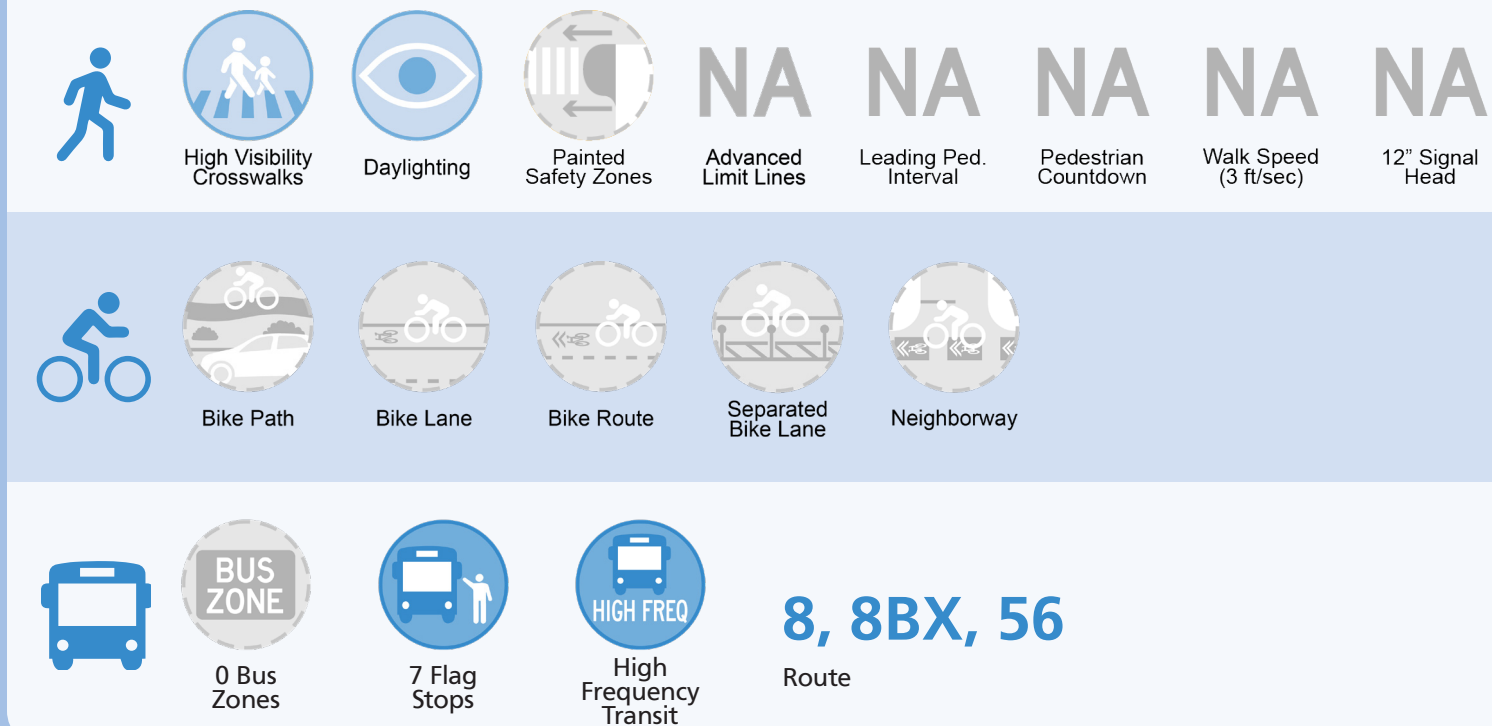
Map Extents



Roadway Characteristics



Existing Conditions



School, Park, or Library

Commercial Corridor

Equity Priority Community

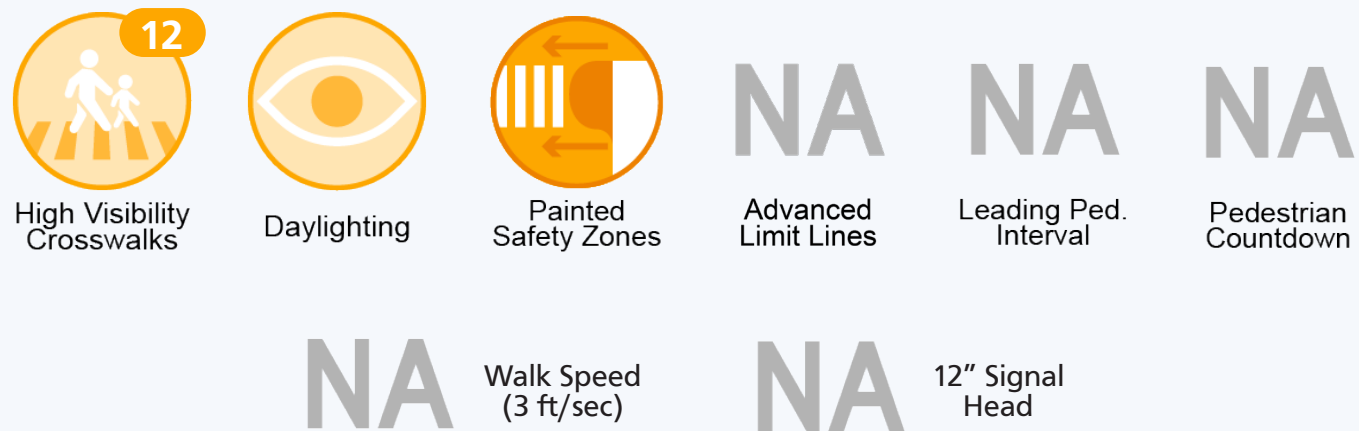
Fatal and Severe Injury Collisions*

2017 - 2022



* Number of collisions shown reflects those that were reported for the high injury segments of the corridor.

QUICK-BUILD TOOLKIT RECOMMENDATION



FUTURE CORRIDOR CONSIDERATIONS



- Legend**
- Full Corridor Implementation
 - Partial Corridor Implementation
 - No Corridor Implementation

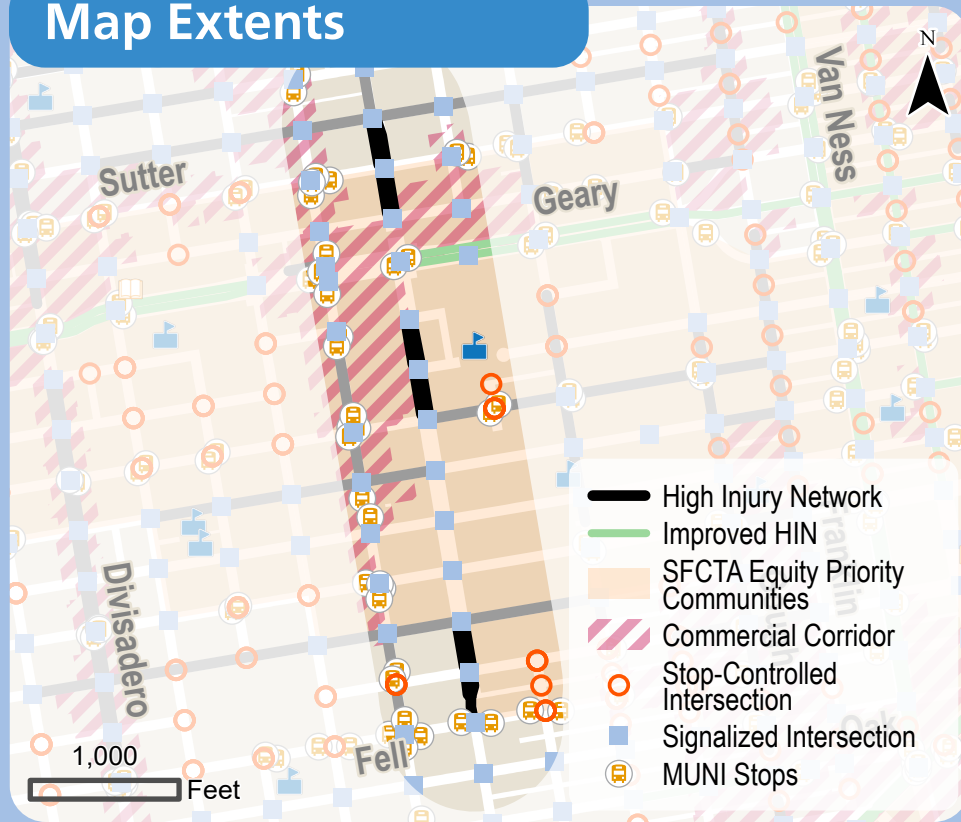
NA indicates not applicable. Treatments apply to signals. No signals along this corridor.

WEBSTER ST

Bush St to Hayes St



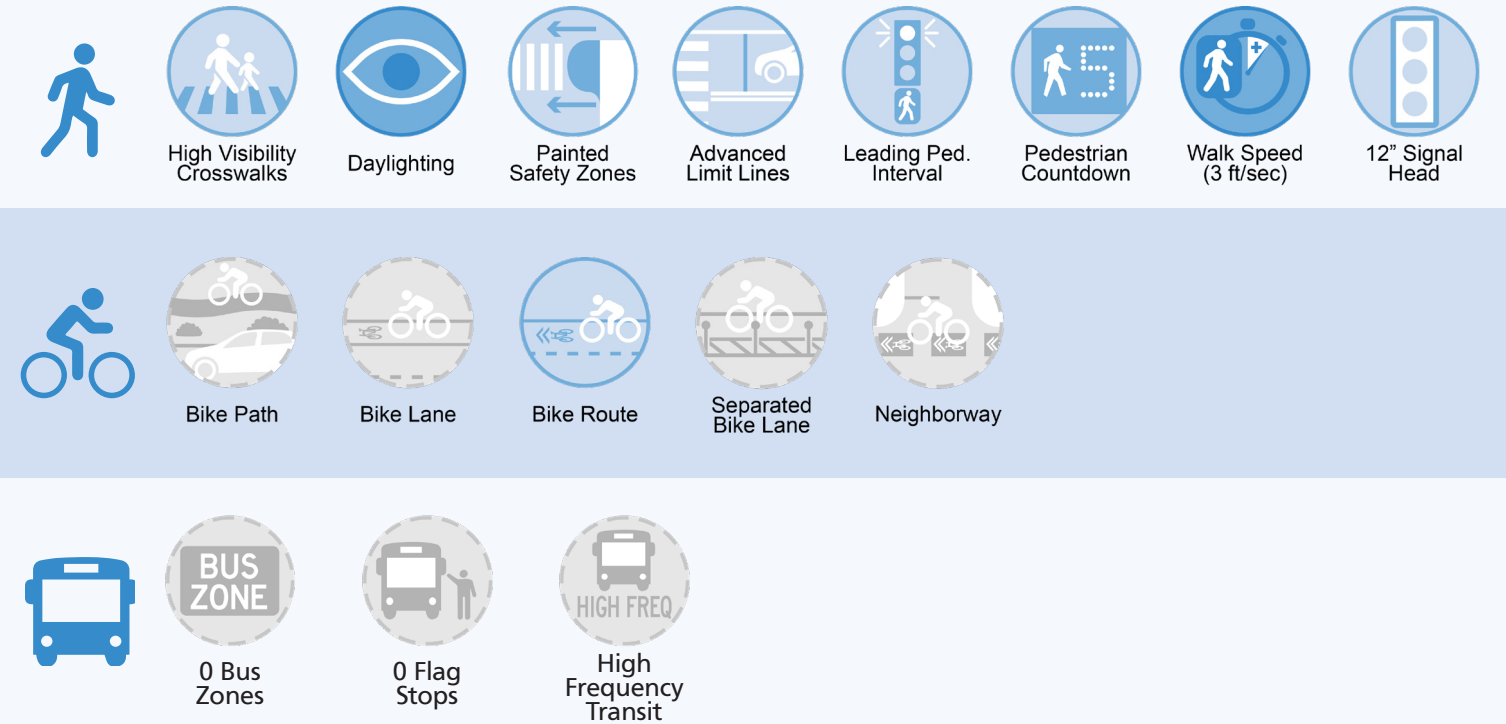
Map Extents



Roadway Characteristics



Existing Conditions



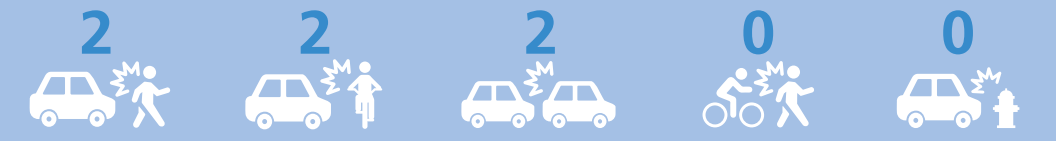
School, Park, or Library

Commercial Corridor

Equity Priority Community

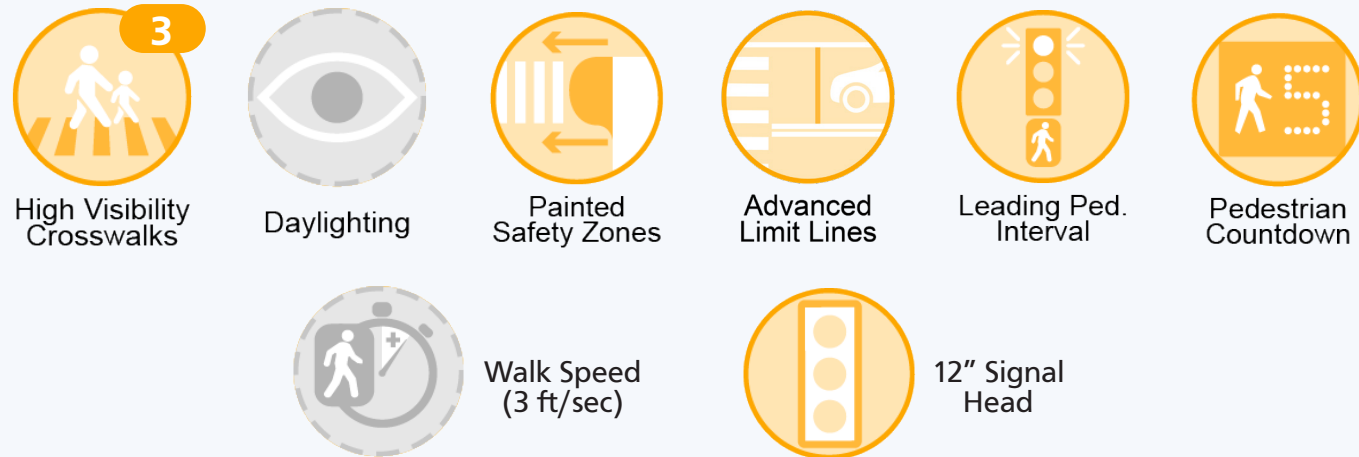
Fatal and Severe Injury Collisions*

2017 - 2022

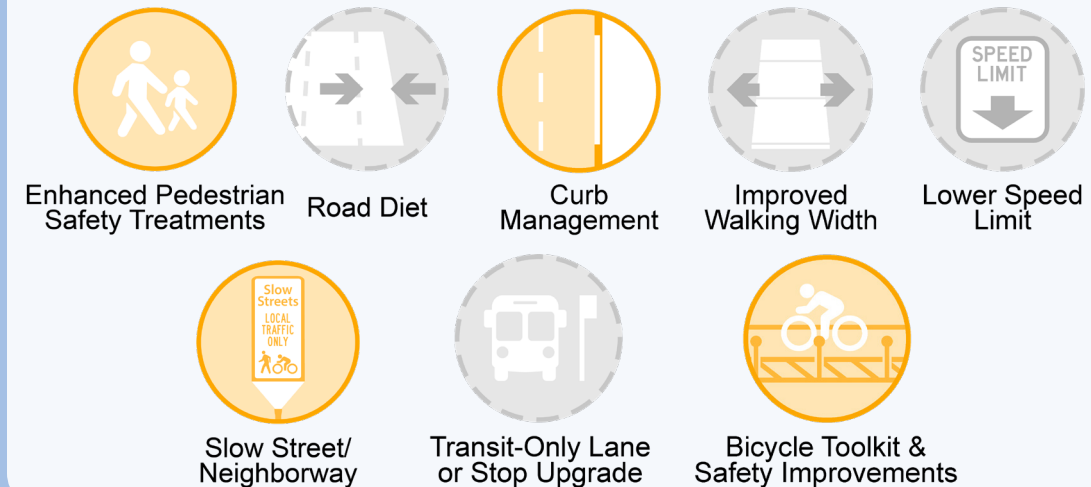


* Number of collisions shown reflects those that were reported for the high injury segments of the corridor.

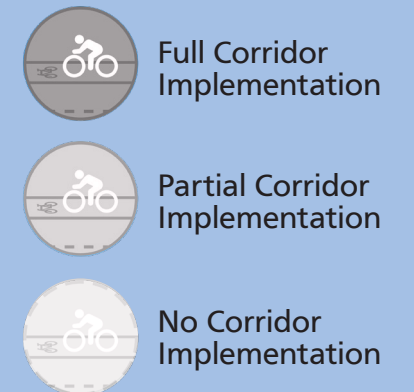
QUICK-BUILD TOOLKIT RECOMMENDATION



FUTURE CORRIDOR CONSIDERATIONS



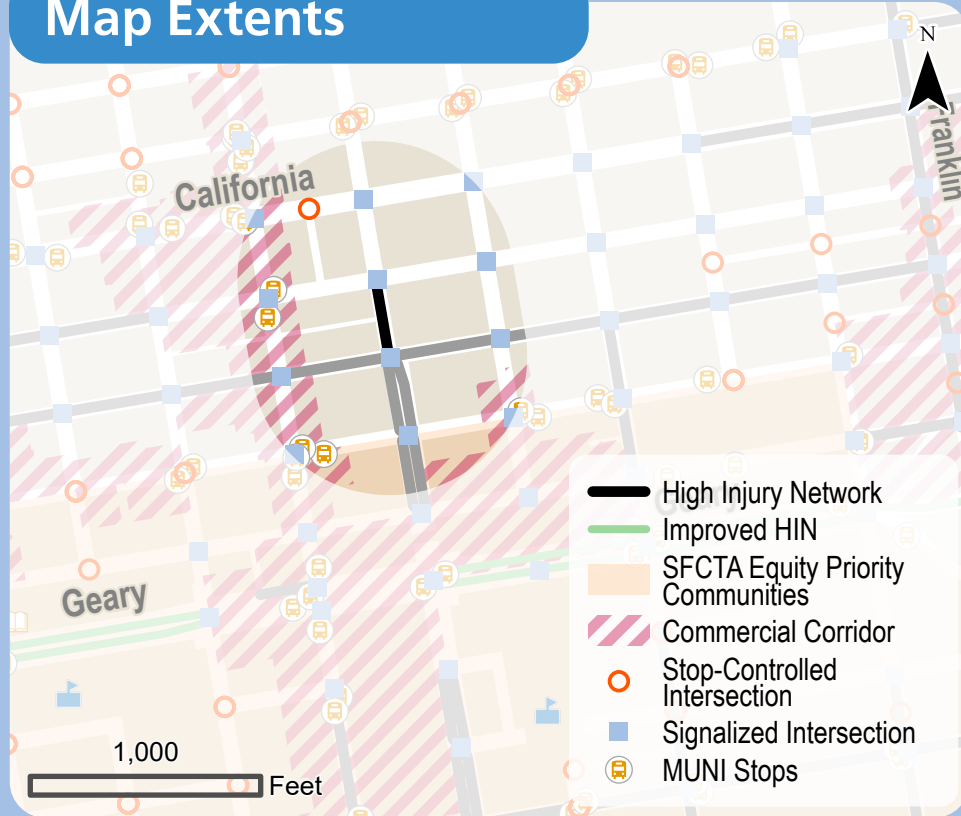
Legend



WEBSTER ST

Pine St to Bush St

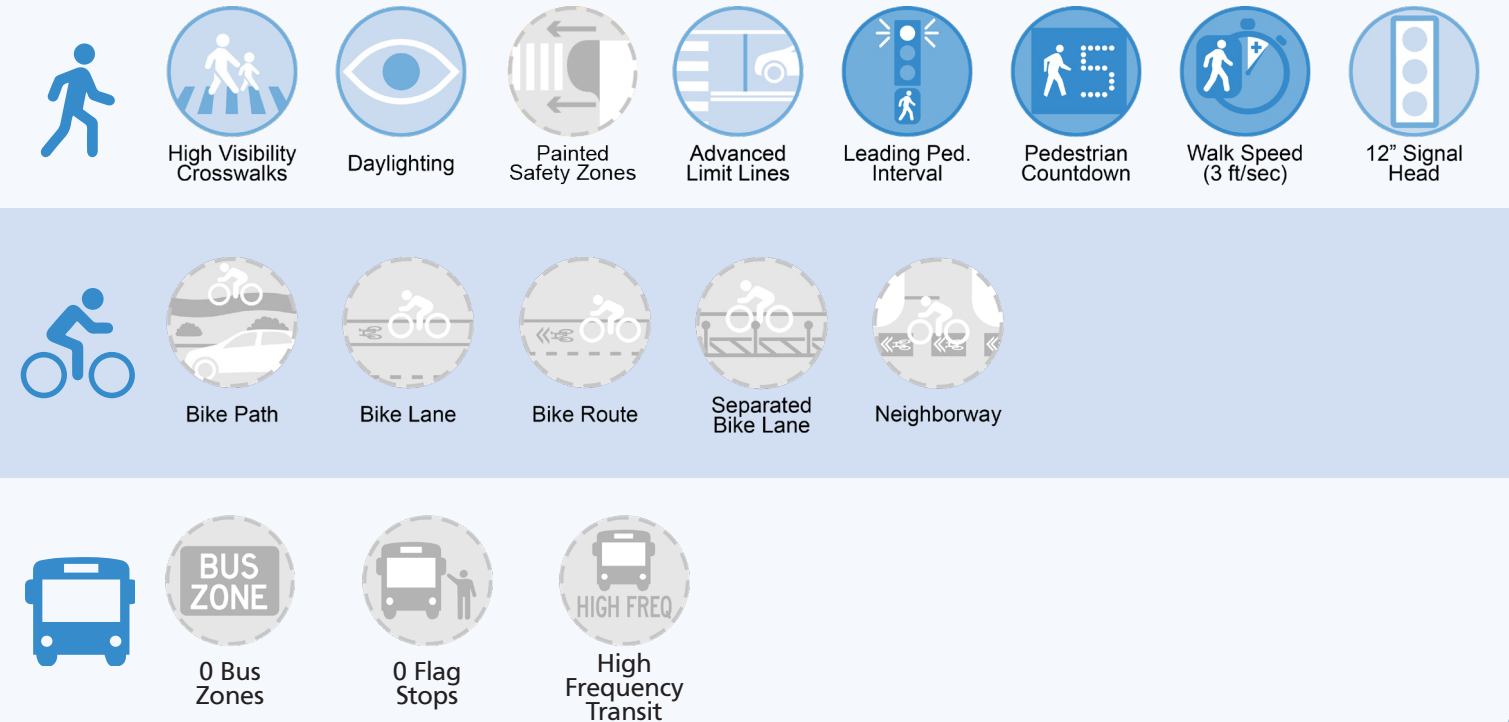
Map Extents



Roadway Characteristics



Existing Conditions



School, Park, or Library

Commercial Corridor

Equity Priority Community

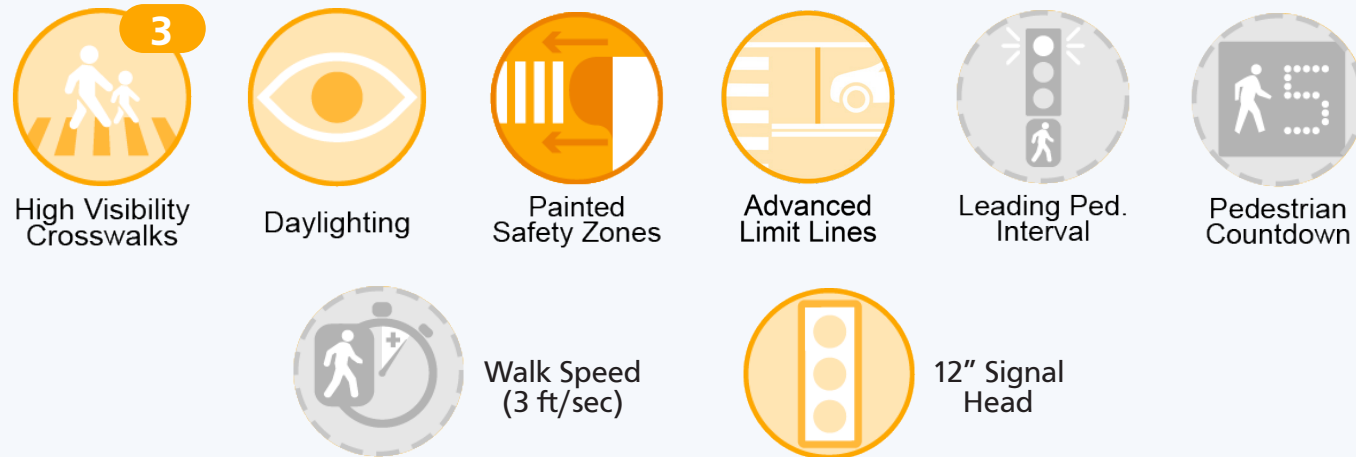
Fatal and Severe Injury Collisions*

2017 - 2022

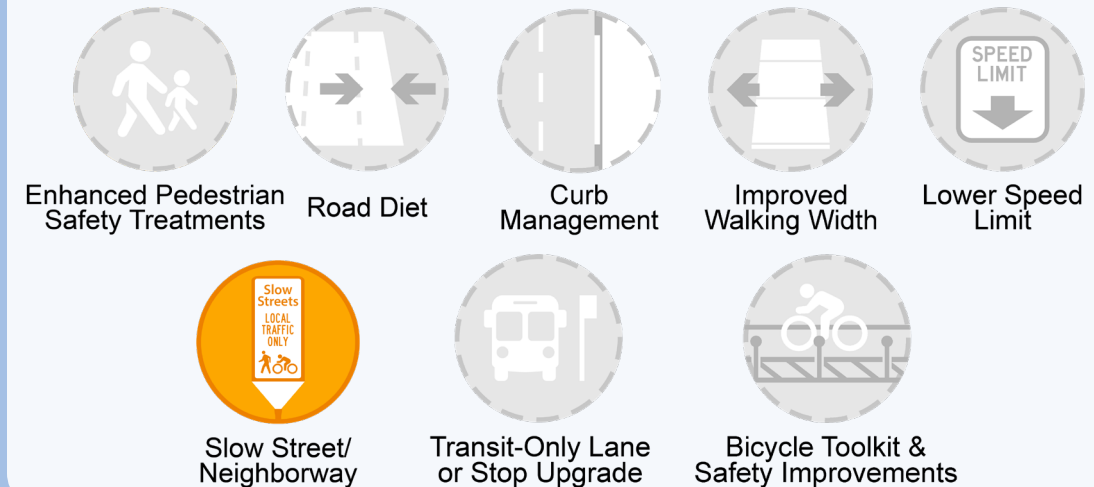


* Number of collisions shown reflects those that were reported for the high injury segments of the corridor.

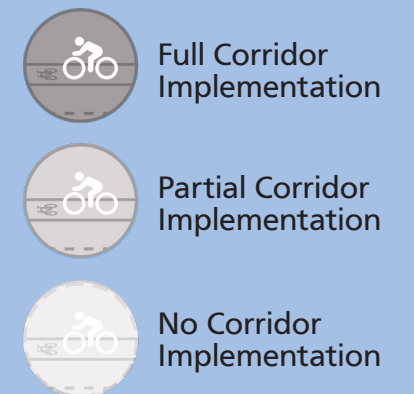
QUICK-BUILD TOOLKIT RECOMMENDATION



FUTURE CORRIDOR CONSIDERATIONS



Legend

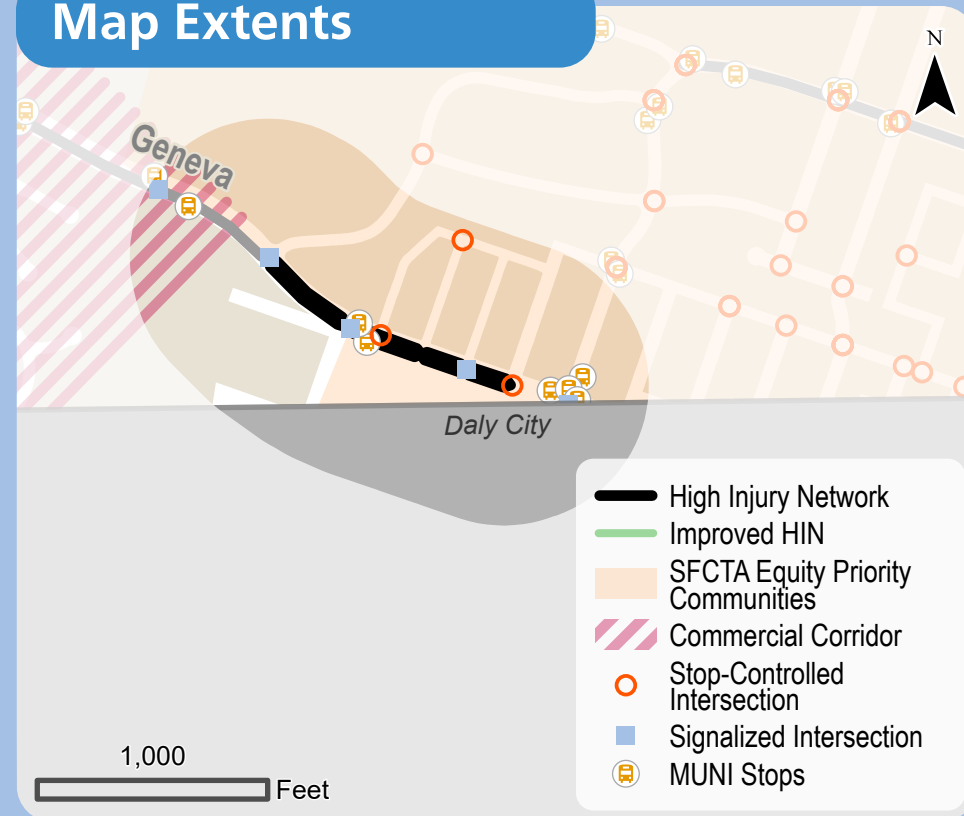


GENEVA AVE

Brookdale Ave to Carrizal St



Map Extents



Roadway Characteristics

TWO WAY (with arrows pointing left and right)

4 LANES

POSTED SPEED LIMIT 35

OCS (Overhead Crosswalk Sign)

Slow Streets LOCAL TRAFFIC ONLY (with pedestrian and bicycle icons)

Existing Conditions

High Visibility Crosswalks (pedestrian icon)

Daylighting (eye icon)

Painted Safety Zones (curb icon)

Advanced Limit Lines (limit line icon)

Leading Ped. Interval (pedestrian and traffic light icon)

Pedestrian Countdown (pedestrian and '5' icon)

Walk Speed (3 ft/sec) (pedestrian and speedometer icon)

12" Signal Head (traffic light icon)

Bike Path (bicycle icon)

Bike Lane (bicycle icon)

Bike Route (bicycle icon)

Separated Bike Lane (bicycle icon)

Neighborway (bicycle icon)

2 Bus Zones (bus icon)

0 Flag Stops (bus icon)

HIGH FREQ High Frequency Transit (bus icon)

8, 8BX Route

School, Park, or Library

Commercial Corridor

Equity Priority Community ✓

Fatal and Severe Injury Collisions*

2017 - 2022



* Number of collisions shown reflects those that were reported for the high injury segments of the corridor.

QUICK-BUILD TOOLKIT RECOMMENDATION

9 (High Visibility Crosswalks)

High Visibility Crosswalks

Daylighting

Painted Safety Zones

Advanced Limit Lines

Leading Ped. Interval

Pedestrian Countdown

Walk Speed (3 ft/sec)

12" Signal Head

FUTURE CORRIDOR CONSIDERATIONS

Enhanced Pedestrian Safety Treatments

Road Diet

Curb Management

Improved Walking Width

Lower Speed Limit

Slow Street/ Neighborway

Transit-Only Lane or Stop Upgrade

Bicycle Toolkit & Safety Improvements

Legend

Full Corridor Implementation (bicycle icon)

Partial Corridor Implementation (bicycle icon)

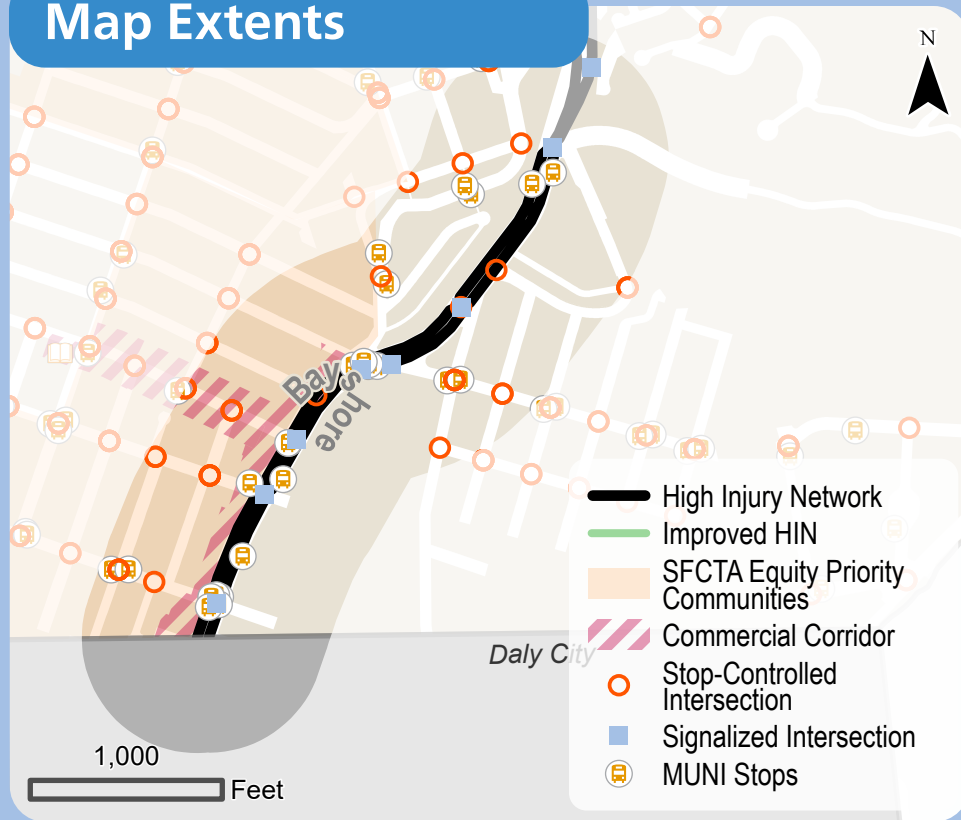
No Corridor Implementation (bicycle icon)

3RD ST

Hester Ave/Bayshore Blvd to Sunnydale Ave



Map Extents



Roadway Characteristics

TWO WAY

4 LANES

POSTED SPEED LIMIT 35

OCS

Slow Streets LOCAL TRAFFIC ONLY

Existing Conditions

Existing Conditions:

- High Visibility Crosswalks
- Daylighting
- Painted Safety Zones
- Advanced Limit Lines
- Leading Ped. Interval
- Pedestrian Countdown
- Walk Speed (3 ft/sec)
- 12" Signal Head
- Bike Path
- Bike Lane
- Bike Route
- Separated Bike Lane
- Neighborway
- 8 Bus Zones
- 4 Flag Stops
- High Frequency Transit

KT, 8BX, TBUS, 56, 8, 9R, 9, 8AX
Route

School, Park, or Library

Commercial Corridor

Equity Priority Community

Fatal and Severe Injury Collisions*

2017 - 2022



* Number of collisions shown reflects those that were reported for the high injury segments of the corridor.

QUICK-BUILD TOOLKIT RECOMMENDATION

23

- High Visibility Crosswalks
- Daylighting
- Painted Safety Zones
- Advanced Limit Lines
- Leading Ped. Interval
- Pedestrian Countdown
- Walk Speed (3 ft/sec)
- 12" Signal Head

FUTURE CORRIDOR CONSIDERATIONS

- Enhanced Pedestrian Safety Treatments
- Road Diet
- Curb Management
- Improved Walking Width
- Lower Speed Limit
- Slow Street/Neighborway
- Transit-Only Lane or Stop Upgrade
- Bicycle Toolkit & Safety Improvements

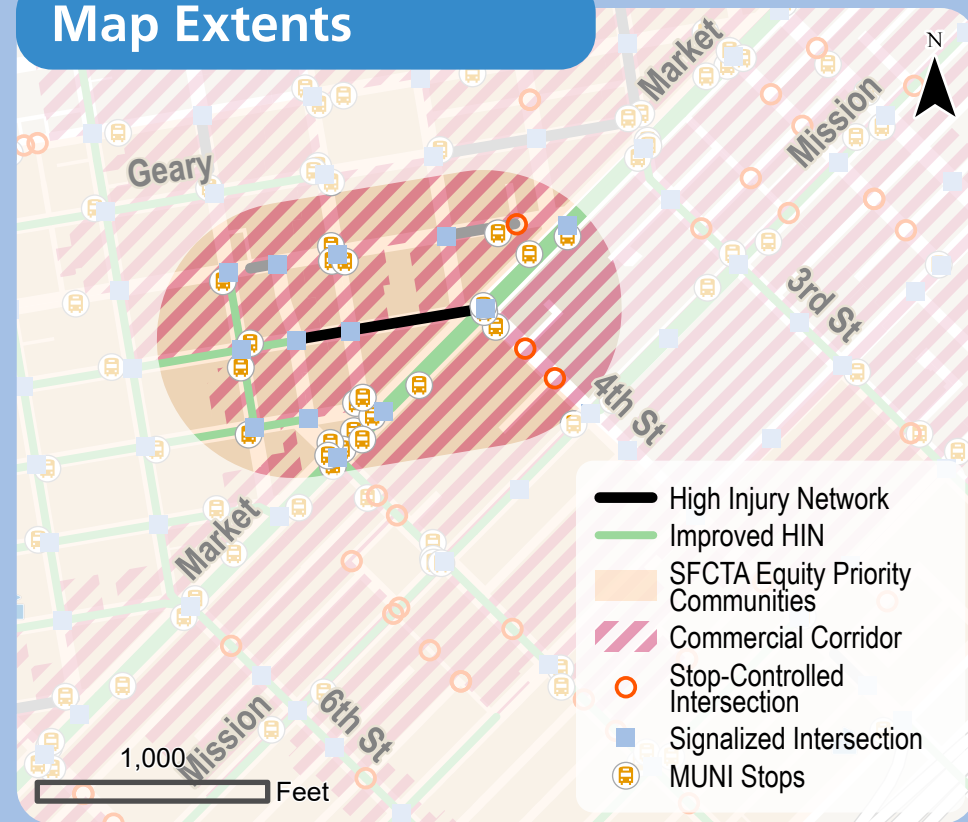
Legend

- Full Corridor Implementation
- Partial Corridor Implementation
- No Corridor Implementation

ELLIS ST

Cyril Magnin St to Market St

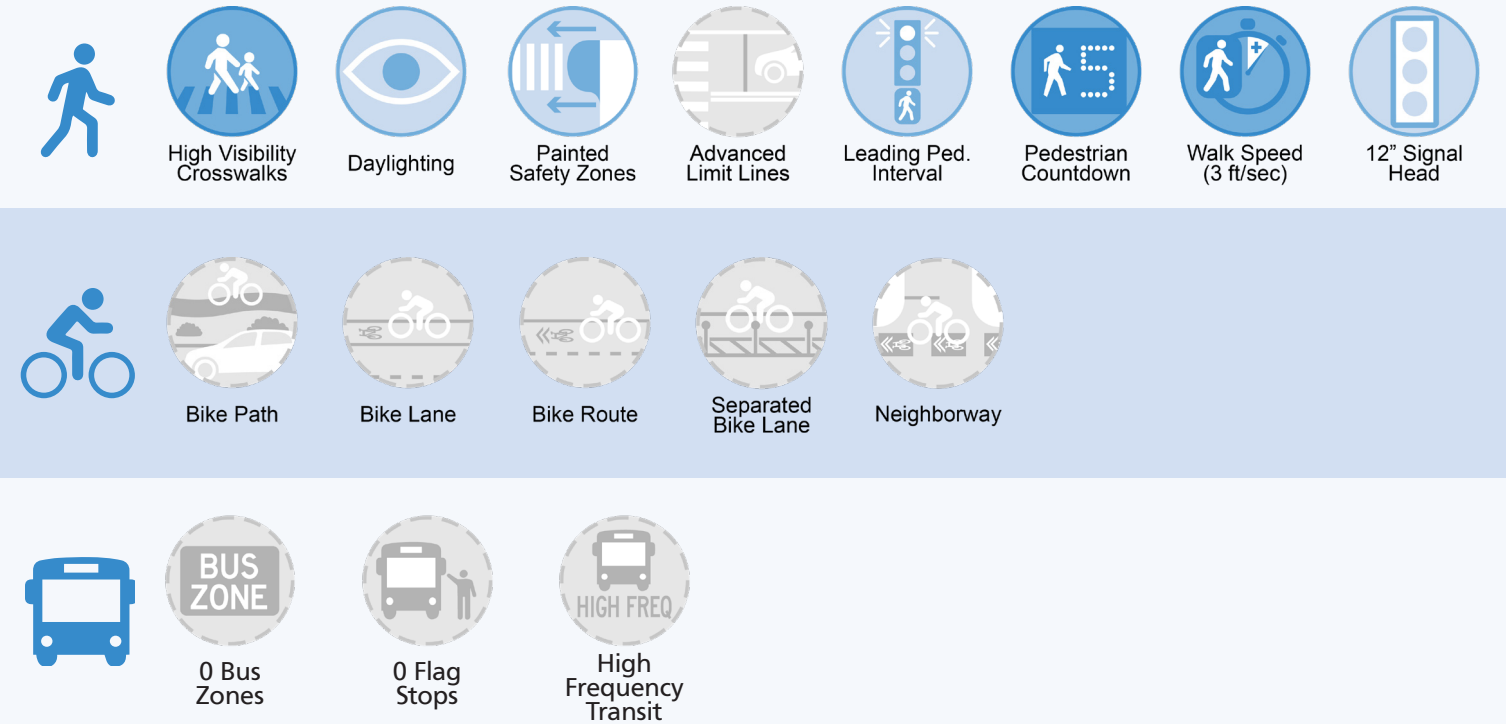
Map Extents



Roadway Characteristics



Existing Conditions



School, Park, or Library ✓

Commercial Corridor ✓

Equity Priority Community ✓

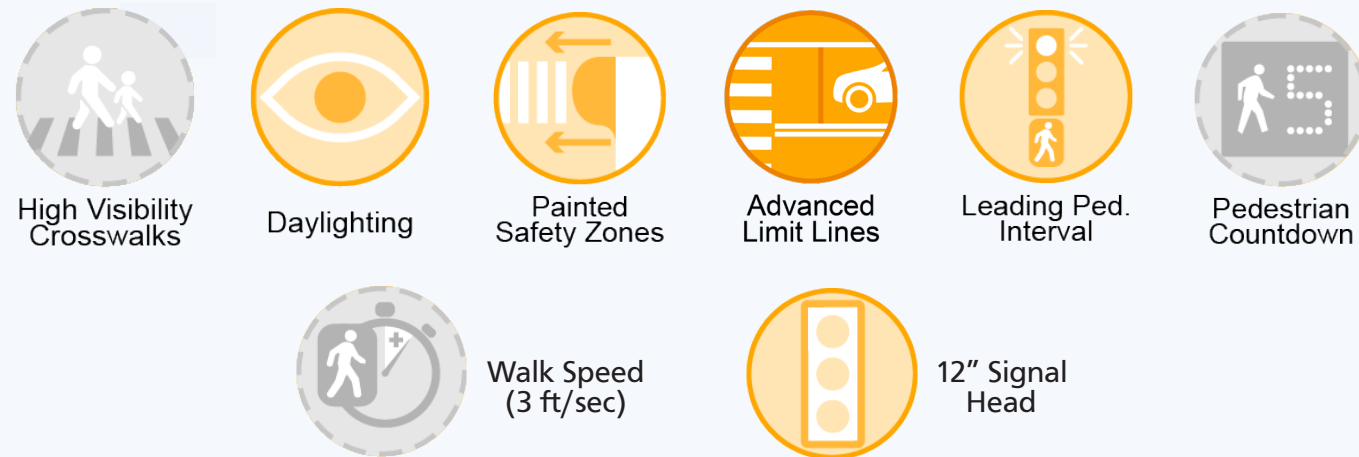
Fatal and Severe Injury Collisions*

2017 - 2022



* Number of collisions shown reflects those that were reported for the high injury segments of the corridor.

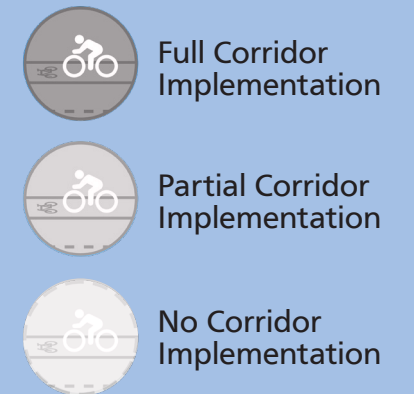
QUICK-BUILD TOOLKIT RECOMMENDATION



FUTURE CORRIDOR CONSIDERATIONS



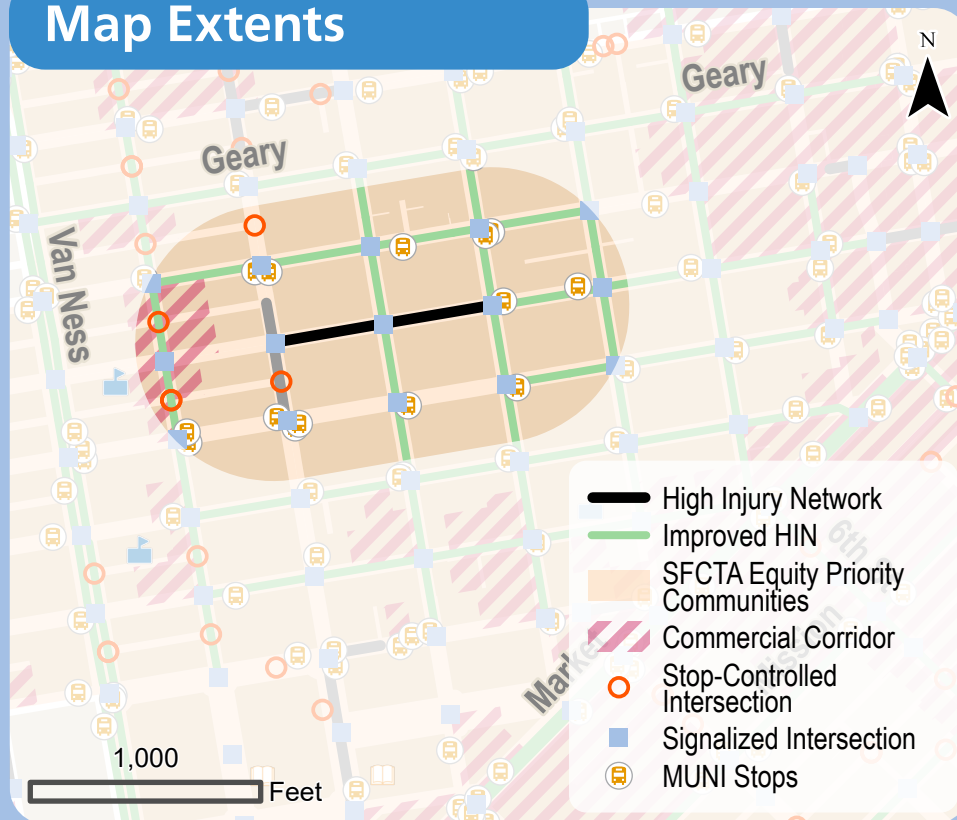
Legend



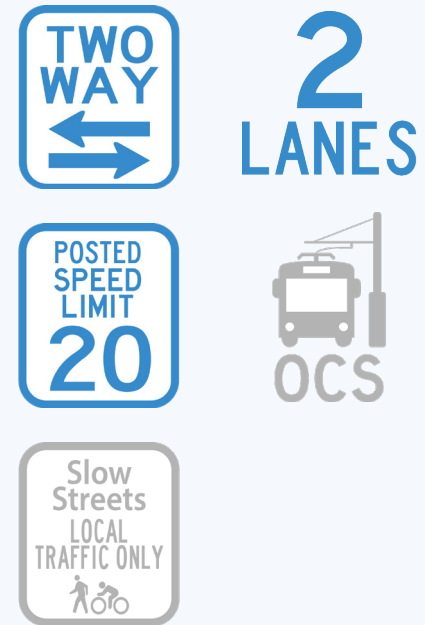
ELLIS ST

Larkin St to Leavenworth St

Map Extents



Roadway Characteristics



Existing Conditions



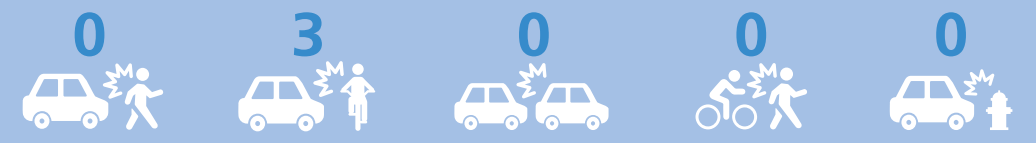
School, Park, or Library

Commercial Corridor

Equity Priority Community

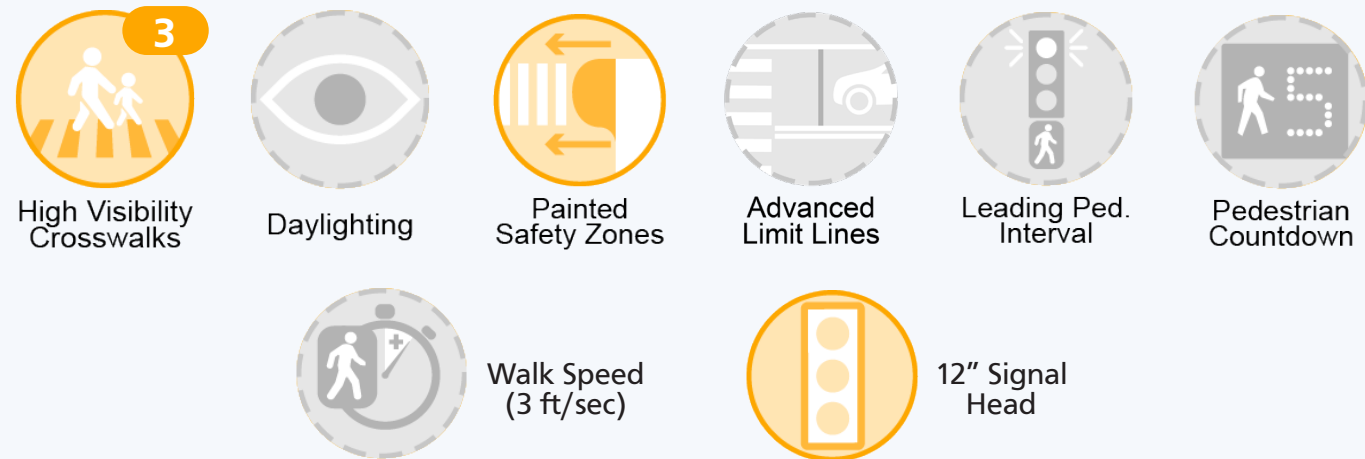
Fatal and Severe Injury Collisions*

2017 - 2022




* Number of collisions shown reflects those that were reported for the high injury segments of the corridor.

QUICK-BUILD TOOLKIT RECOMMENDATION



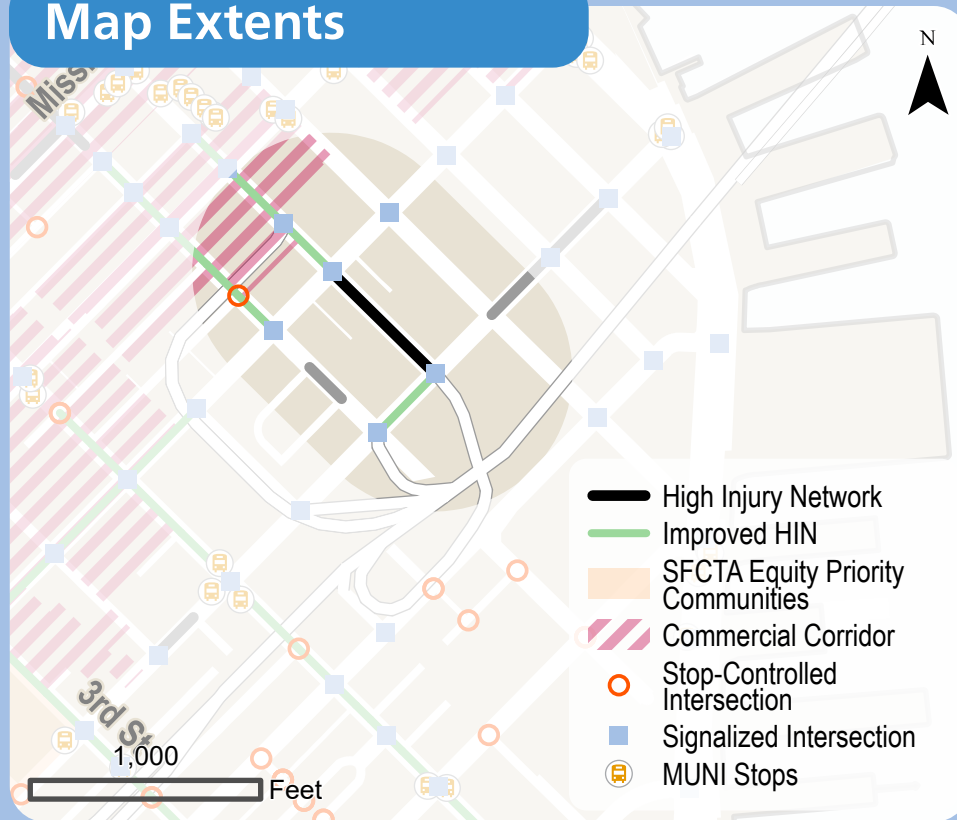
FUTURE CORRIDOR CONSIDERATIONS



FREMONT ST

Folsom St to Harrison St

Map Extents



Roadway Characteristics

- TWO WAY** (with arrows)
- 2 LANES**
- POSTED SPEED LIMIT 25**
- OCS** (Overhead Crosswalk System)
- Slow Streets LOCAL TRAFFIC ONLY** (with pedestrian and bicycle icons)

Existing Conditions

High Visibility Crosswalks	Daylighting	Painted Safety Zones	Advanced Limit Lines	Leading Ped. Interval	Pedestrian Countdown	Walk Speed (3 ft/sec)	12" Signal Head
Bike Path	Bike Lane	Bike Route	Separated Bike Lane	Neighborway			
0 Bus Zones	0 Flag Stops	High Frequency Transit					

School, Park, or Library

Commercial Corridor

Equity Priority Community

Fatal and Severe Injury Collisions*

2017 - 2022



* Number of collisions shown reflects those that were reported for the high injury segments of the corridor.

QUICK-BUILD TOOLKIT RECOMMENDATION

High Visibility Crosswalks	Daylighting	Painted Safety Zones	Advanced Limit Lines	Leading Ped. Interval	Pedestrian Countdown
Walk Speed (3 ft/sec)		12" Signal Head			

FUTURE CORRIDOR CONSIDERATIONS

Enhanced Pedestrian Safety Treatments	Road Diet	Curb Management	Improved Walking Width	Lower Speed Limit
Slow Street/Neighborway	Transit-Only Lane or Stop Upgrade	Bicycle Toolkit & Safety Improvements		

Legend

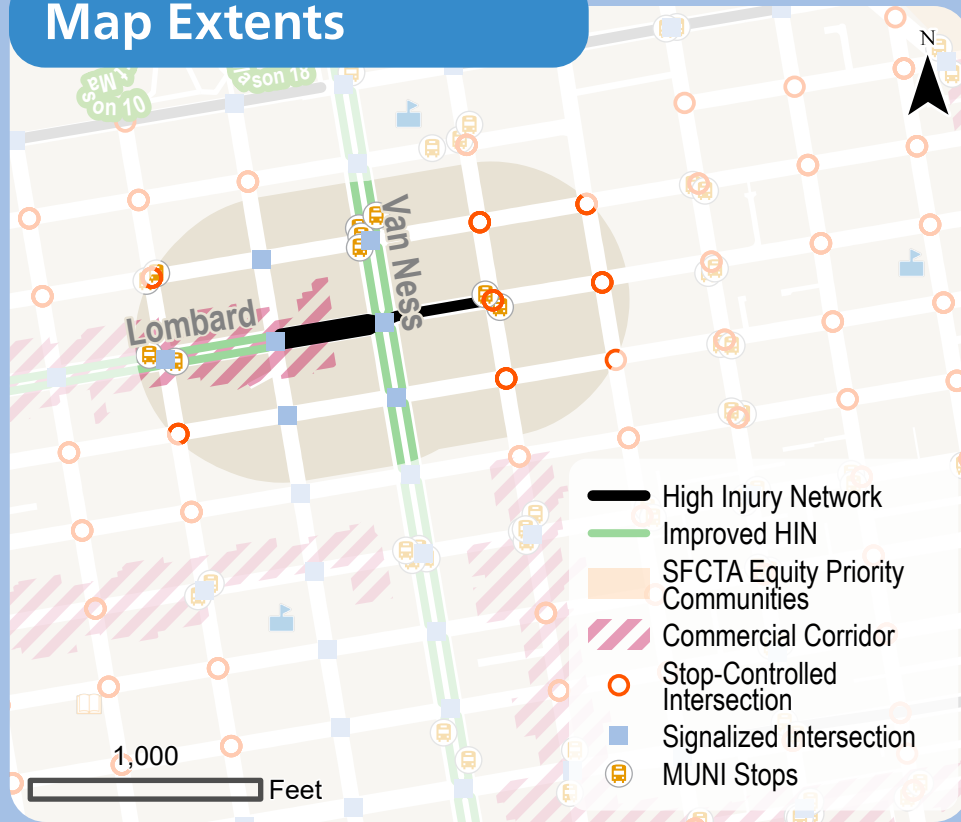
- Full Corridor Implementation
- Partial Corridor Implementation
- No Corridor Implementation

LOMBARD ST

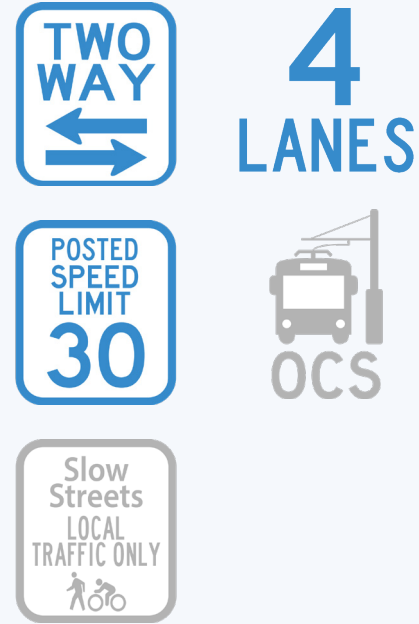
Franklin St to Polk St



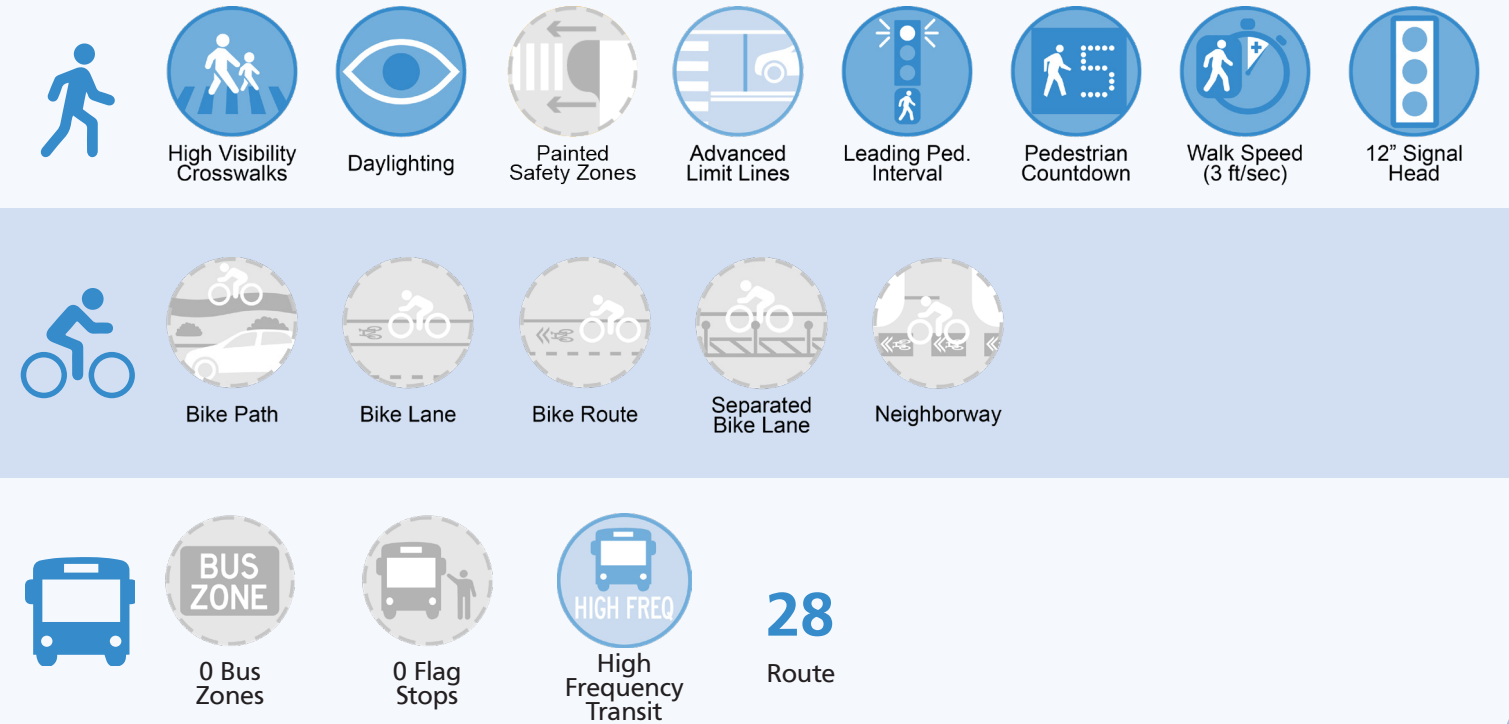
Map Extents



Roadway Characteristics



Existing Conditions



School, Park, or Library ✓

Commercial Corridor ✓

Equity Priority Community

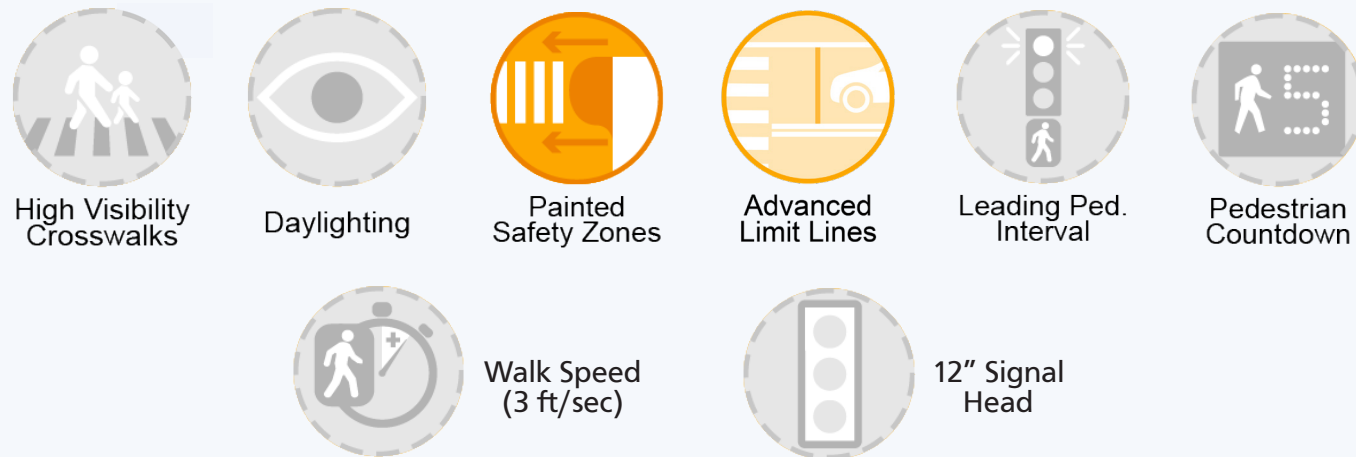
Fatal and Severe Injury Collisions*

2017 - 2022




* Number of collisions shown reflects those that were reported for the high injury segments of the corridor.

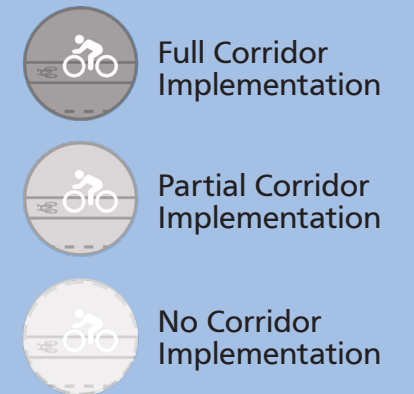
QUICK-BUILD TOOLKIT RECOMMENDATION



FUTURE CORRIDOR CONSIDERATIONS



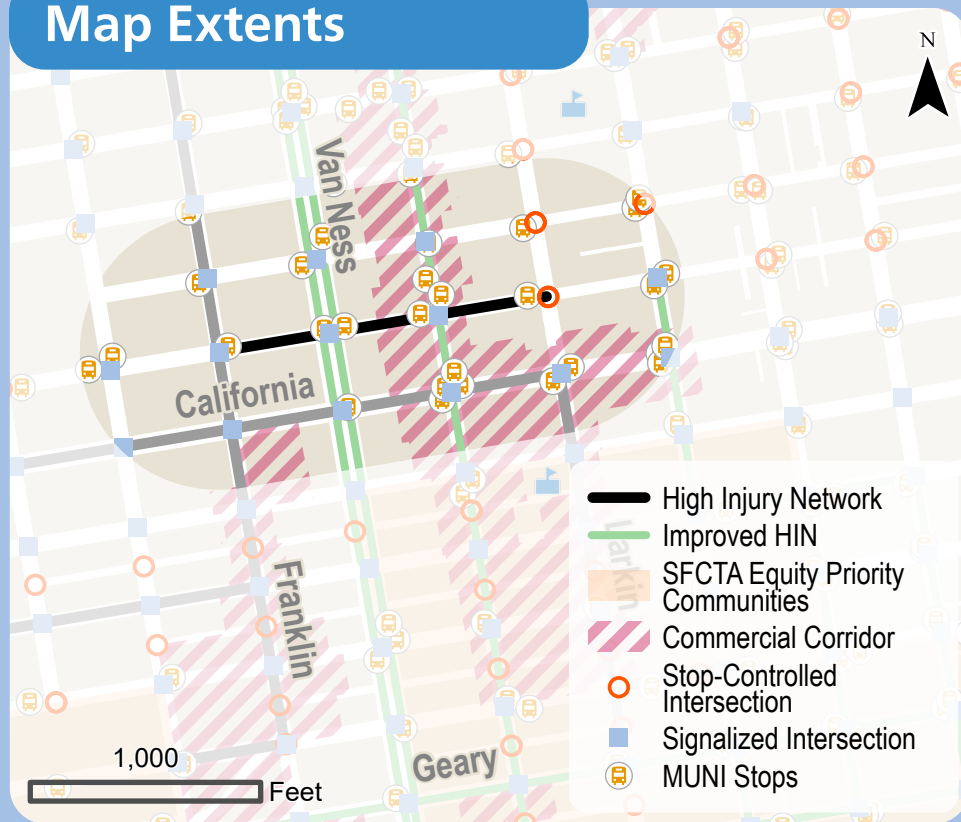
Legend



SACRAMENTO ST

Franklin St to Larkin St

Map Extents



Roadway Characteristics



Existing Conditions



School, Park, or Library

Commercial Corridor

Equity Priority Community

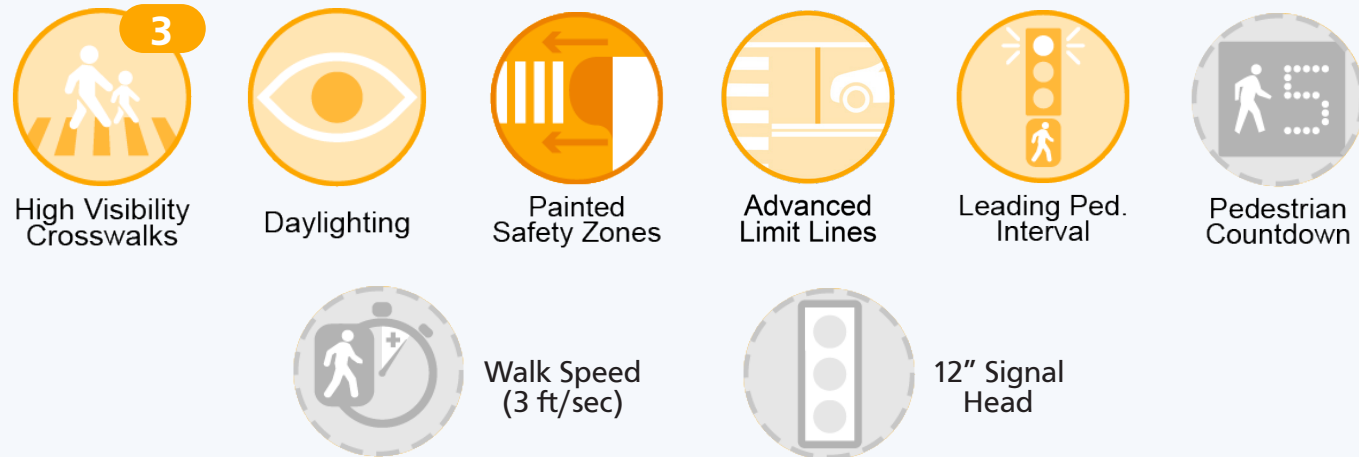
Fatal and Severe Injury Collisions*

2017 - 2022

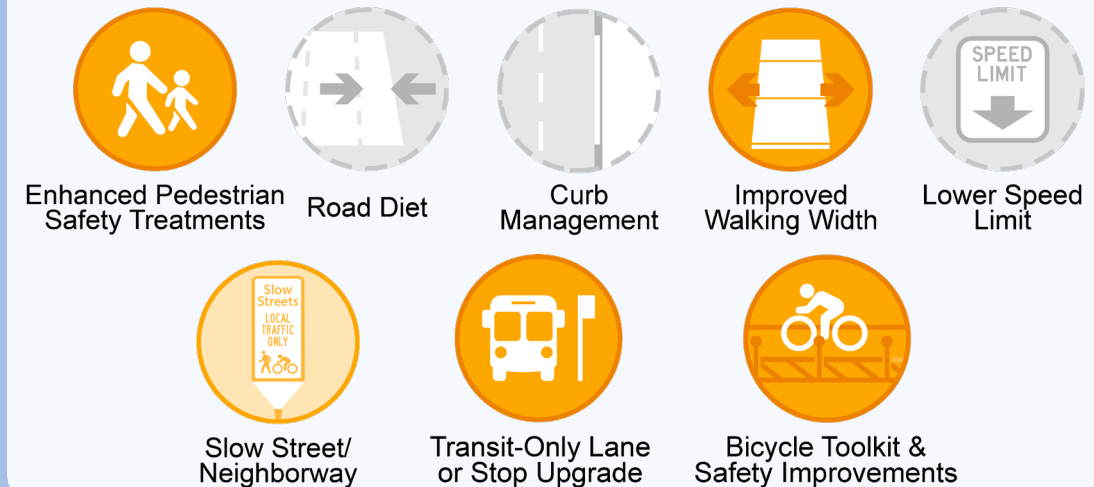


* Number of collisions shown reflects those that were reported for the high injury segments of the corridor.

QUICK-BUILD TOOLKIT RECOMMENDATION



FUTURE CORRIDOR CONSIDERATIONS



Legend

